

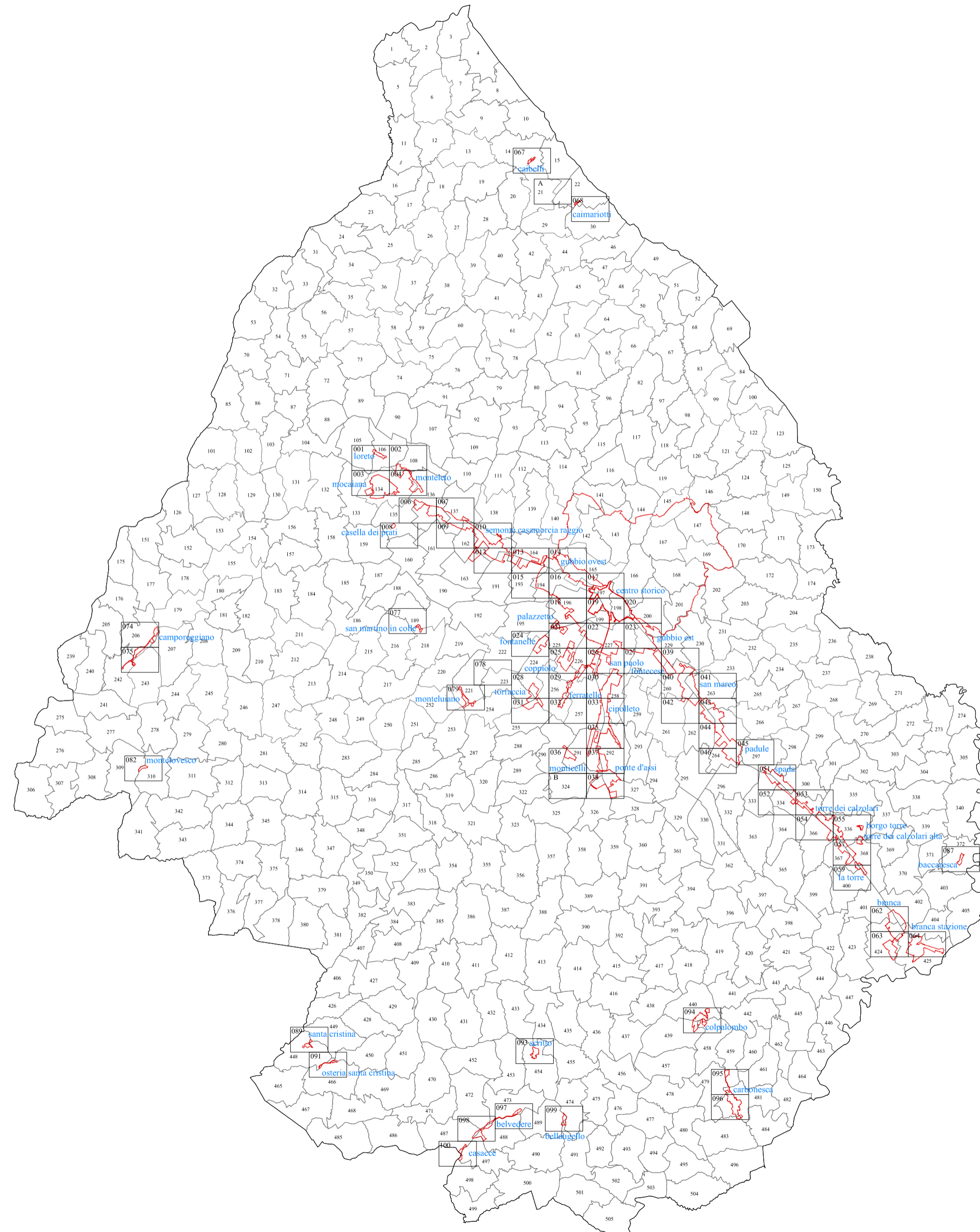
Comune di Gubbio
PIANO REGOLATORE GENERALE
PARTE OPERATIVA
variante n. 14 - testo coordinato

Cooprogetti soc. coop.
Ing. Valter Fabio Filippetti
Ing. Walter Tomassoli
Arch. Paolo Ghirelli
Dott. in Arch. Stefania Saldi

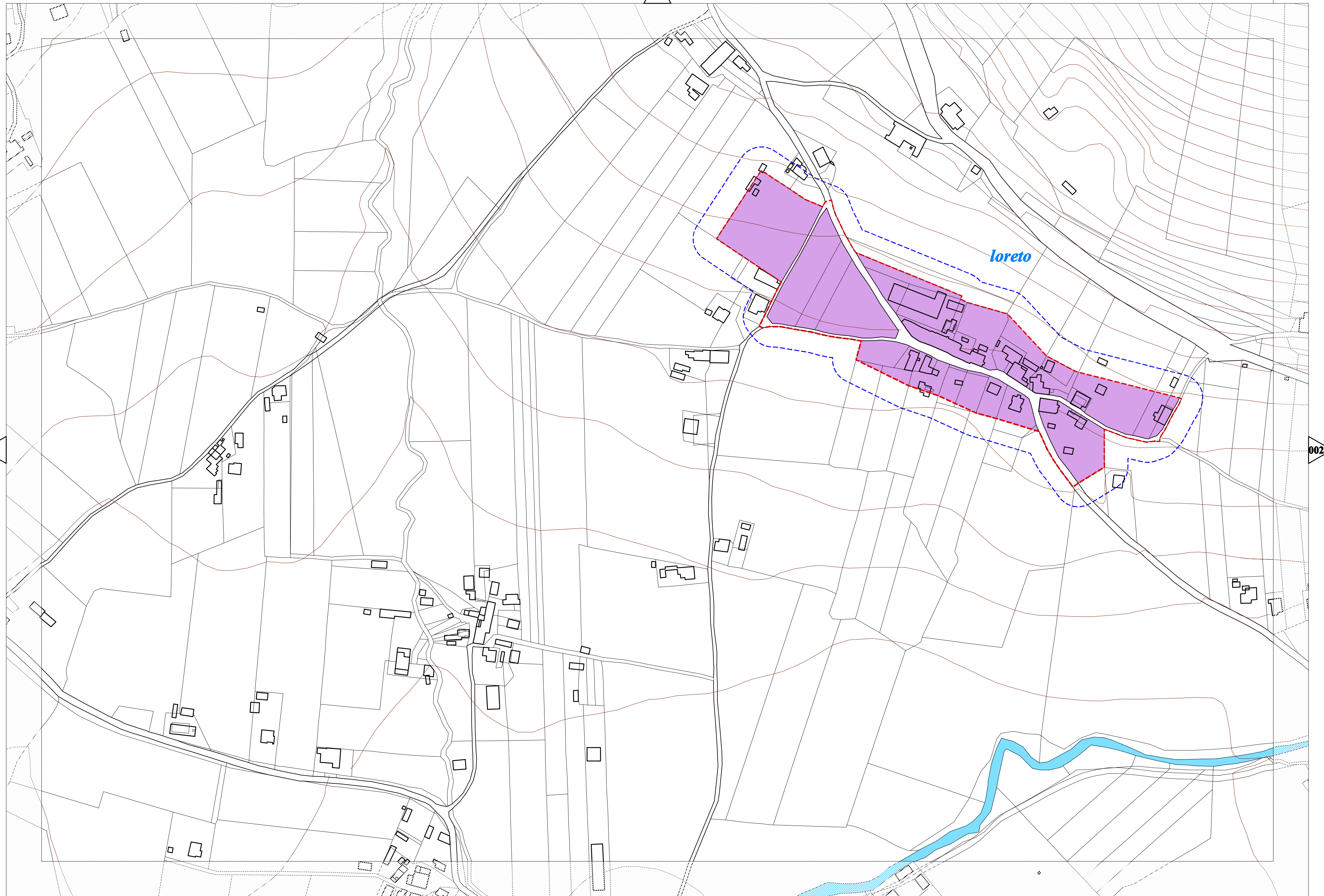
ALLEGATO A
CARTA DELLE AREE SENSIBILI
ALL'ESPOSIZIONE AI CAMPI ELETTROMAGNETICI
scala 1: 2.000

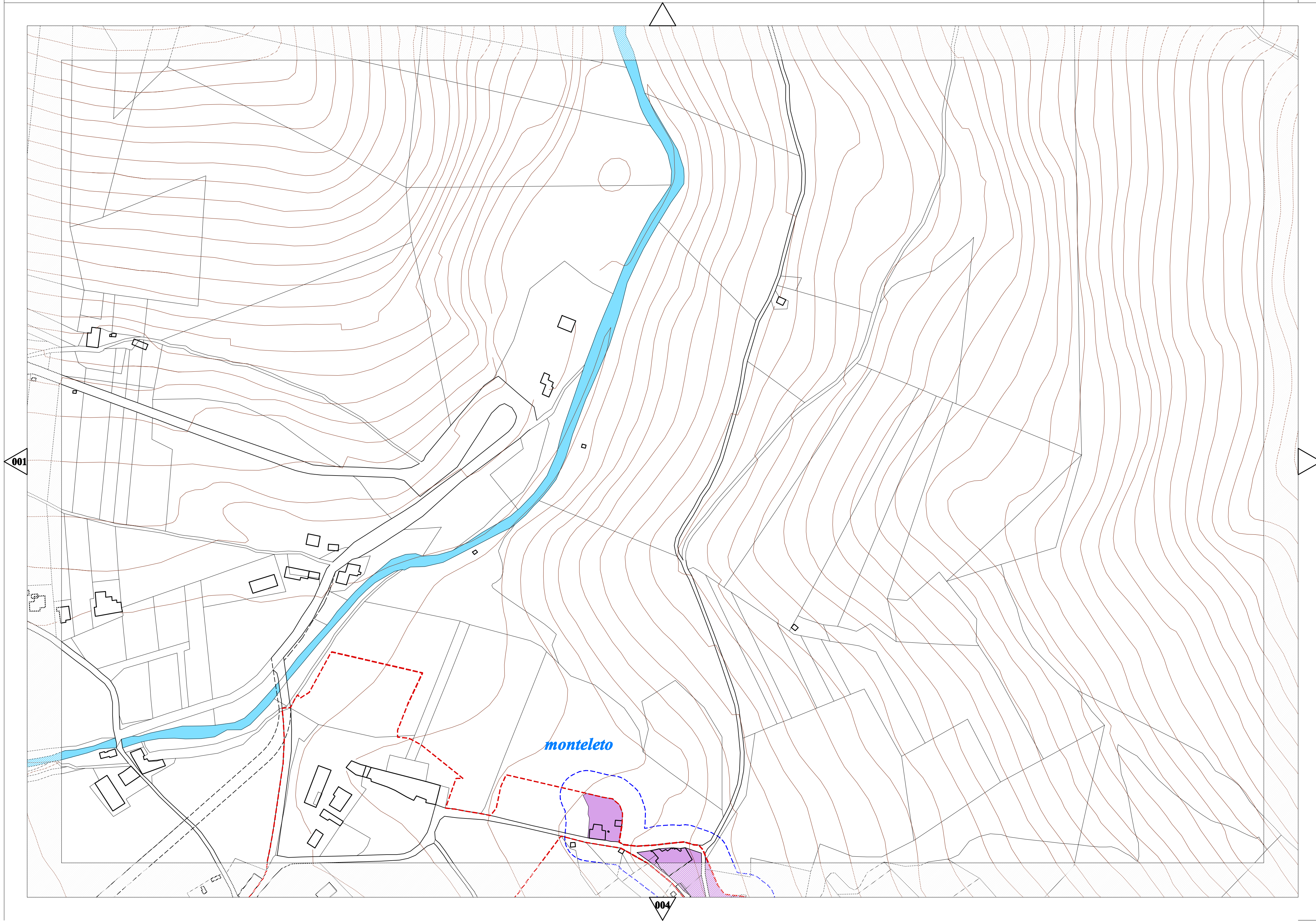
Cooprogetti soc. coop.

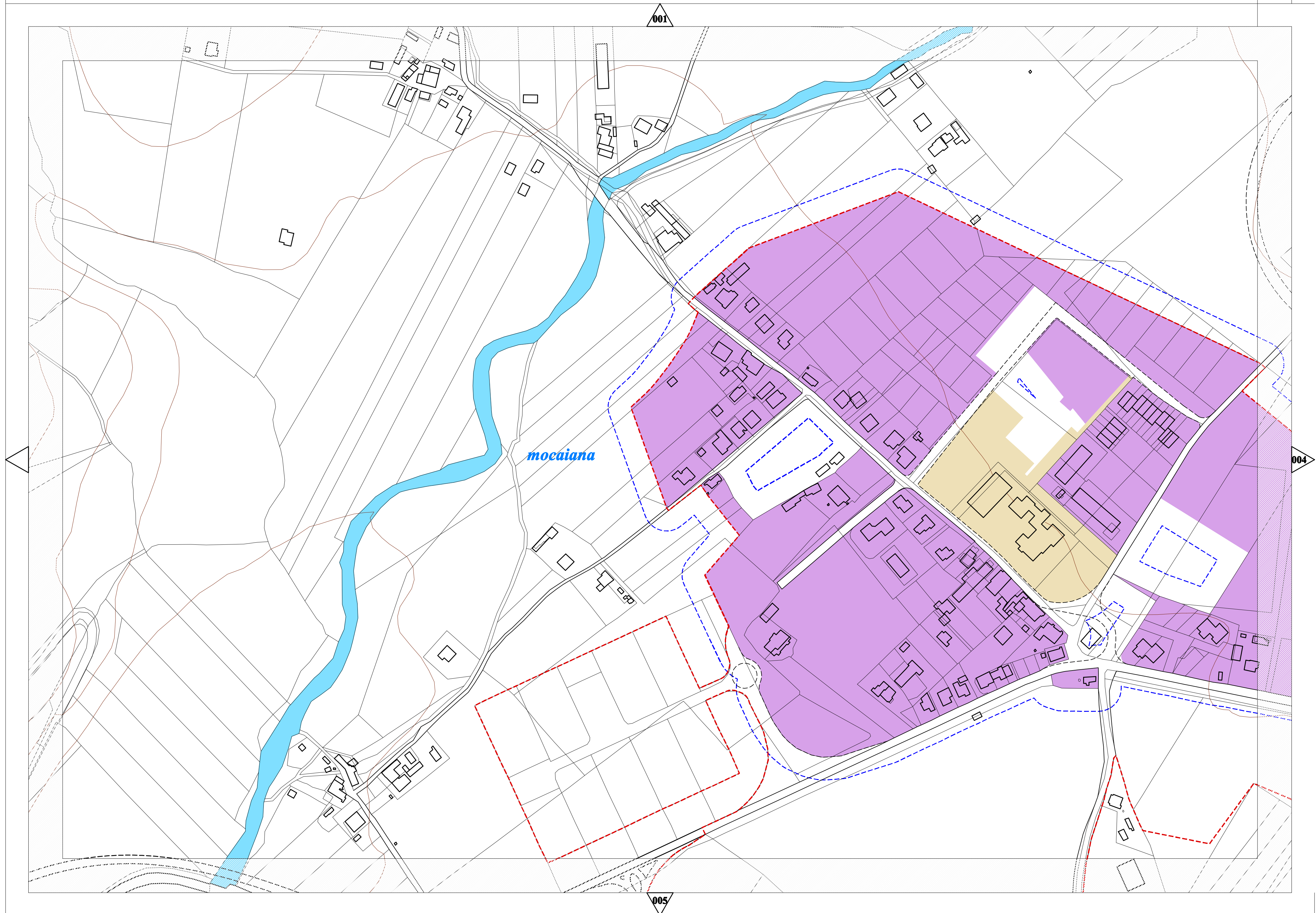
Ing. Moreno Panfilì

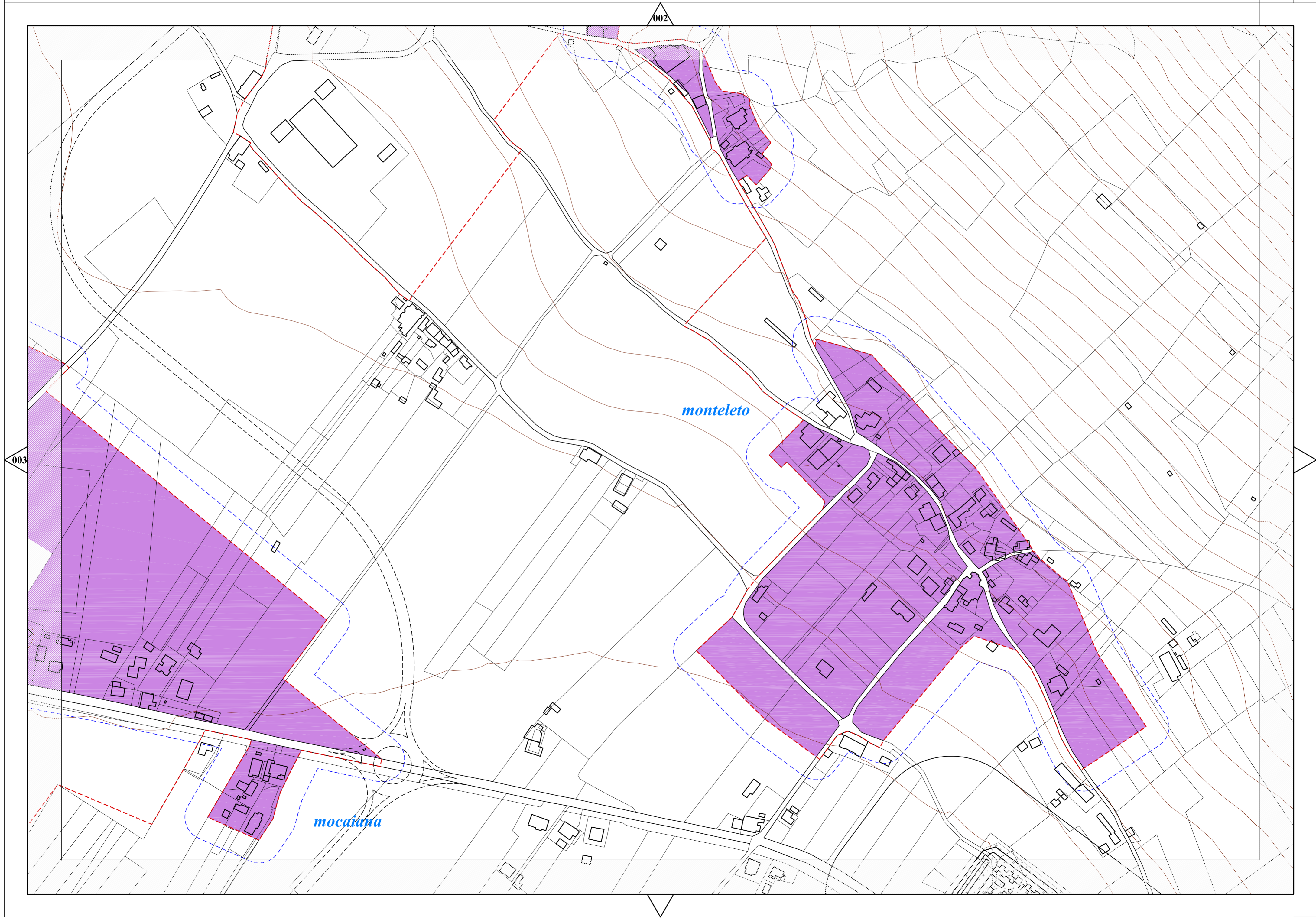


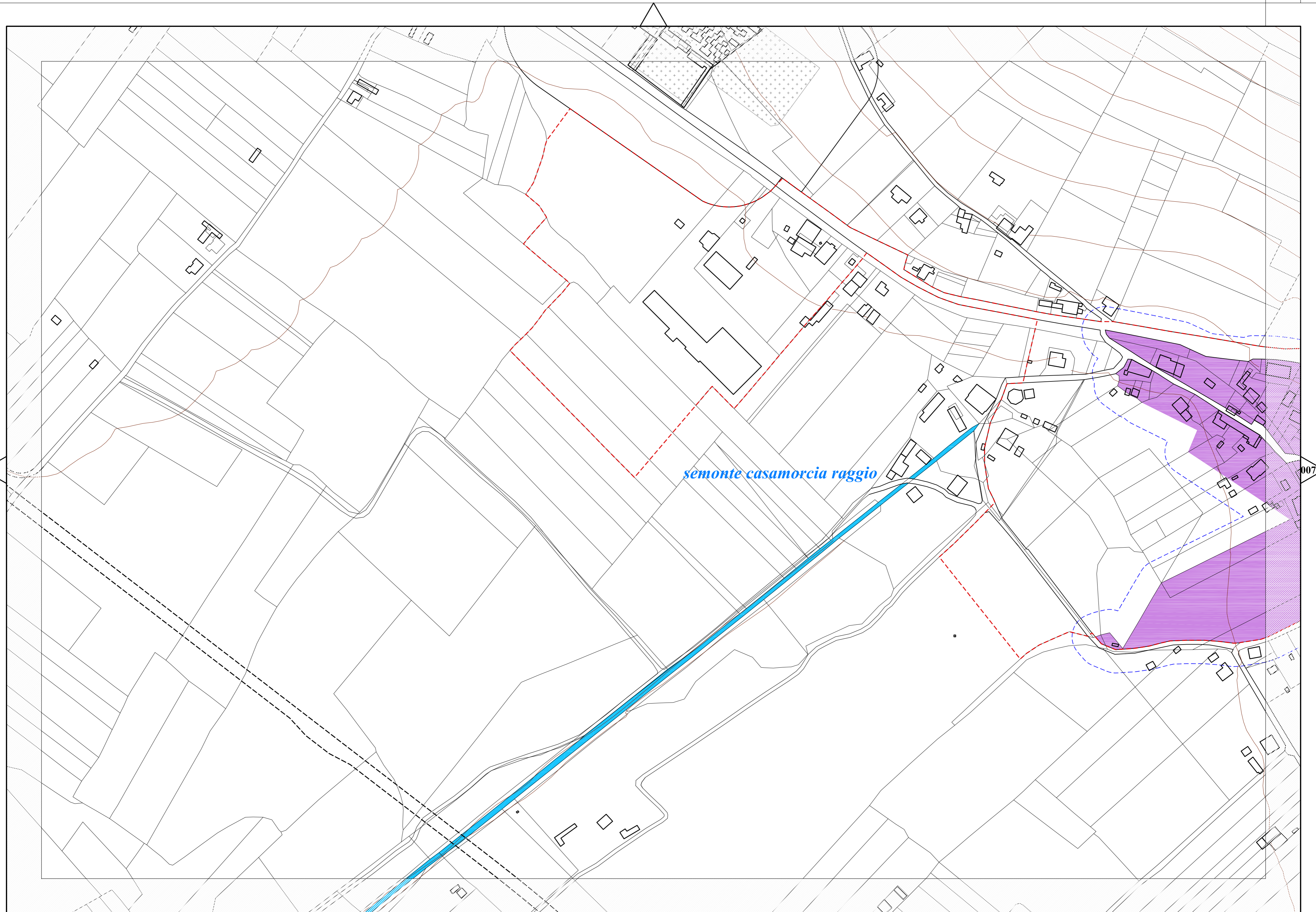
VEDI LEGENDA ULTIMA TAVOLA

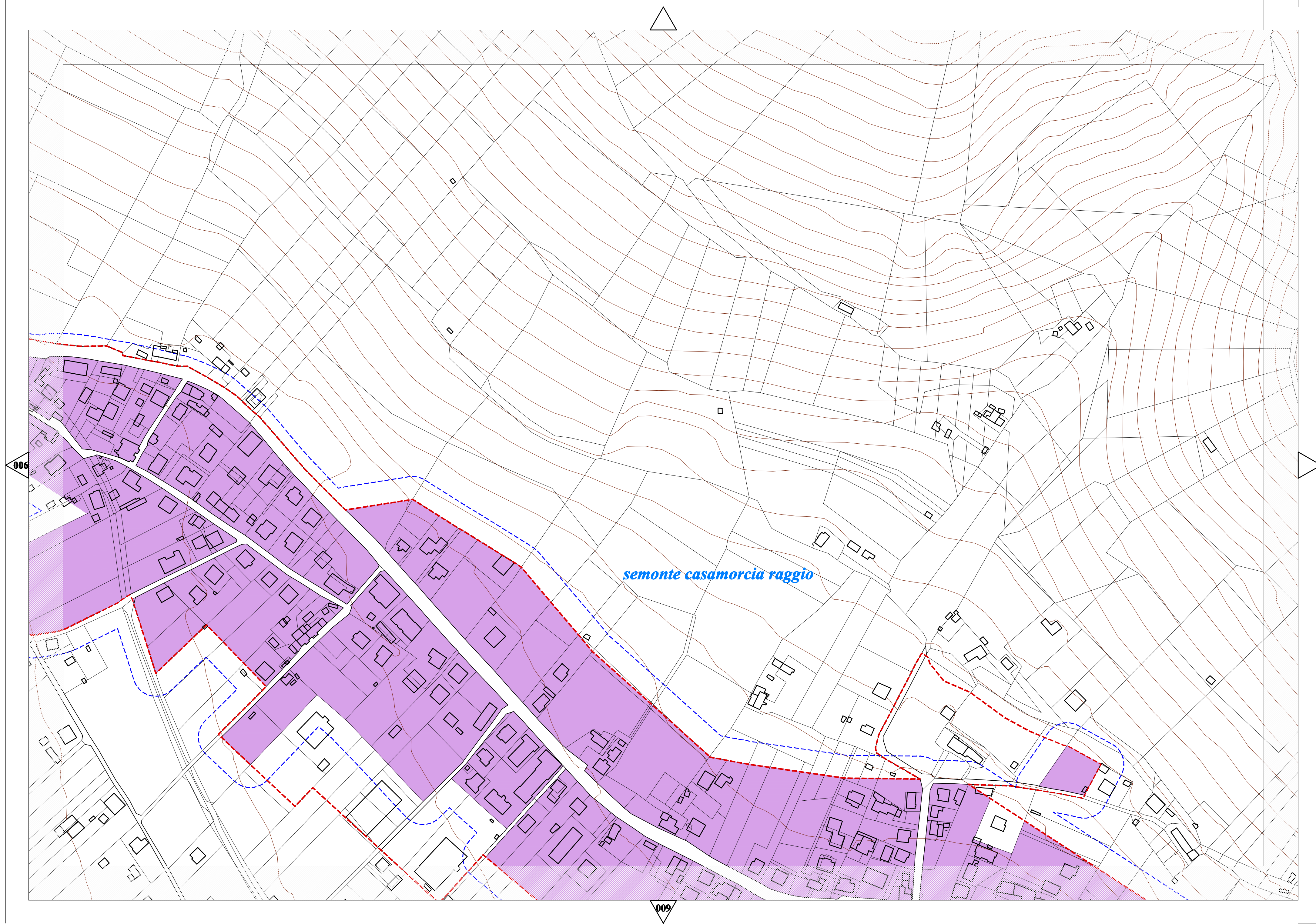


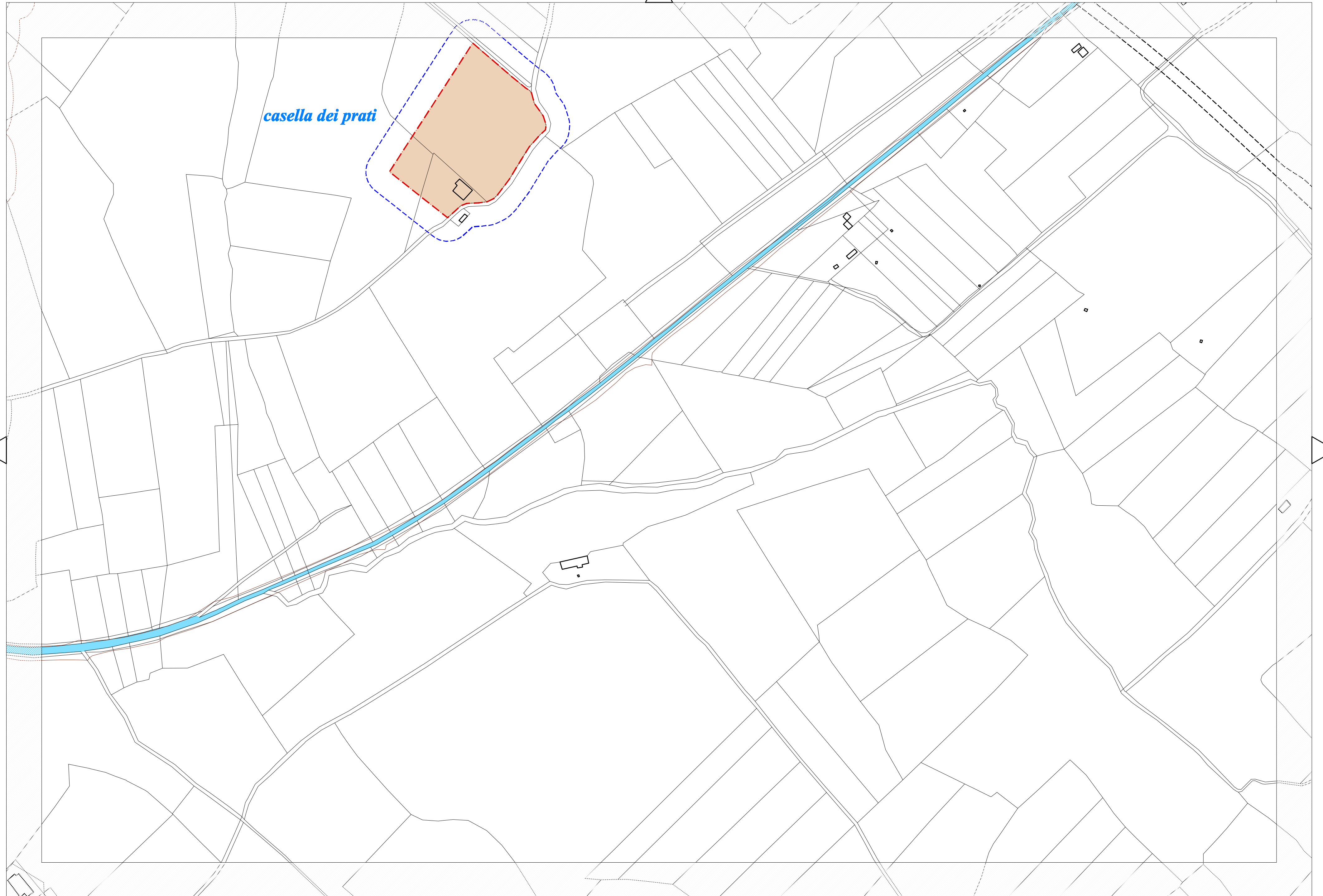


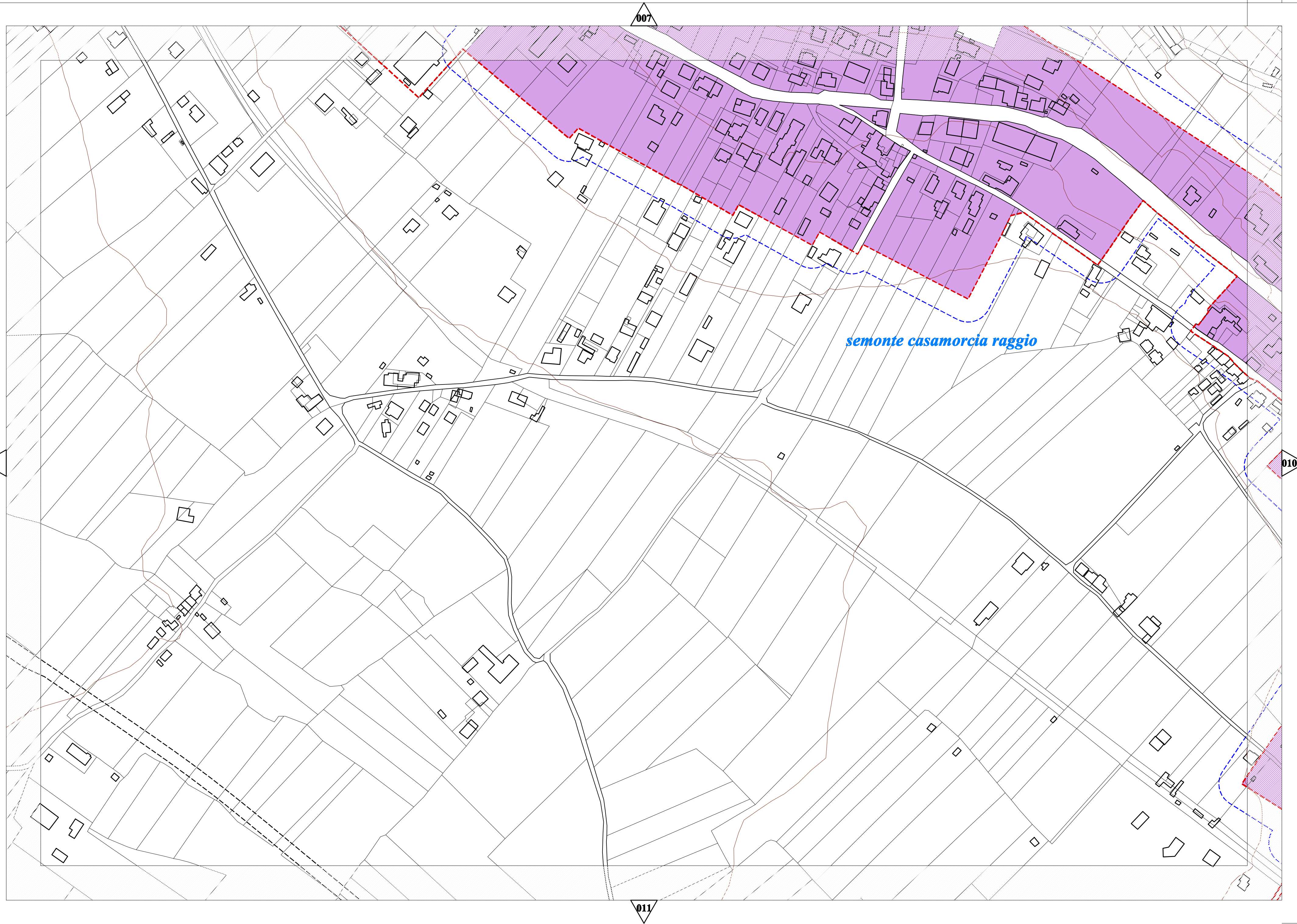


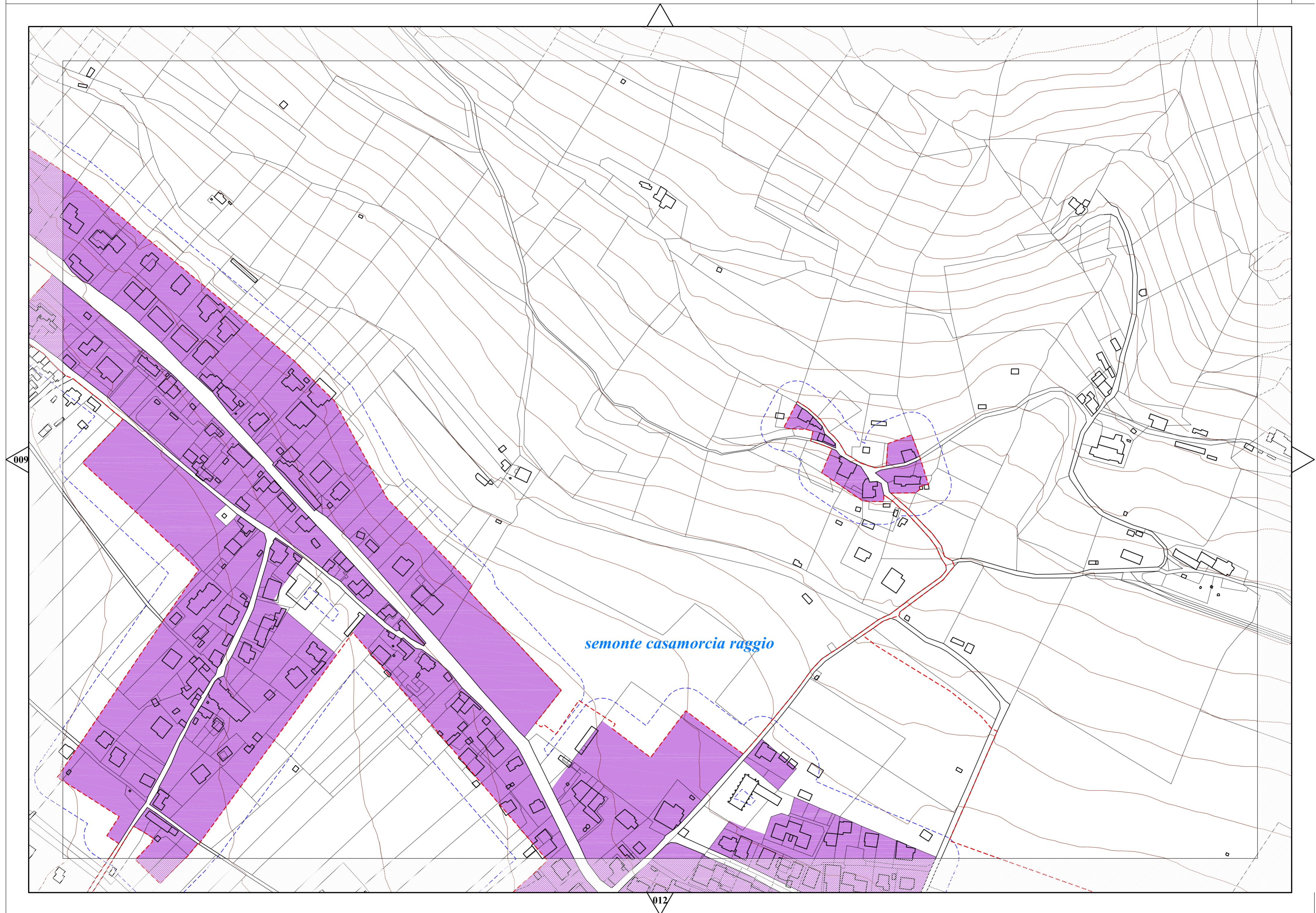


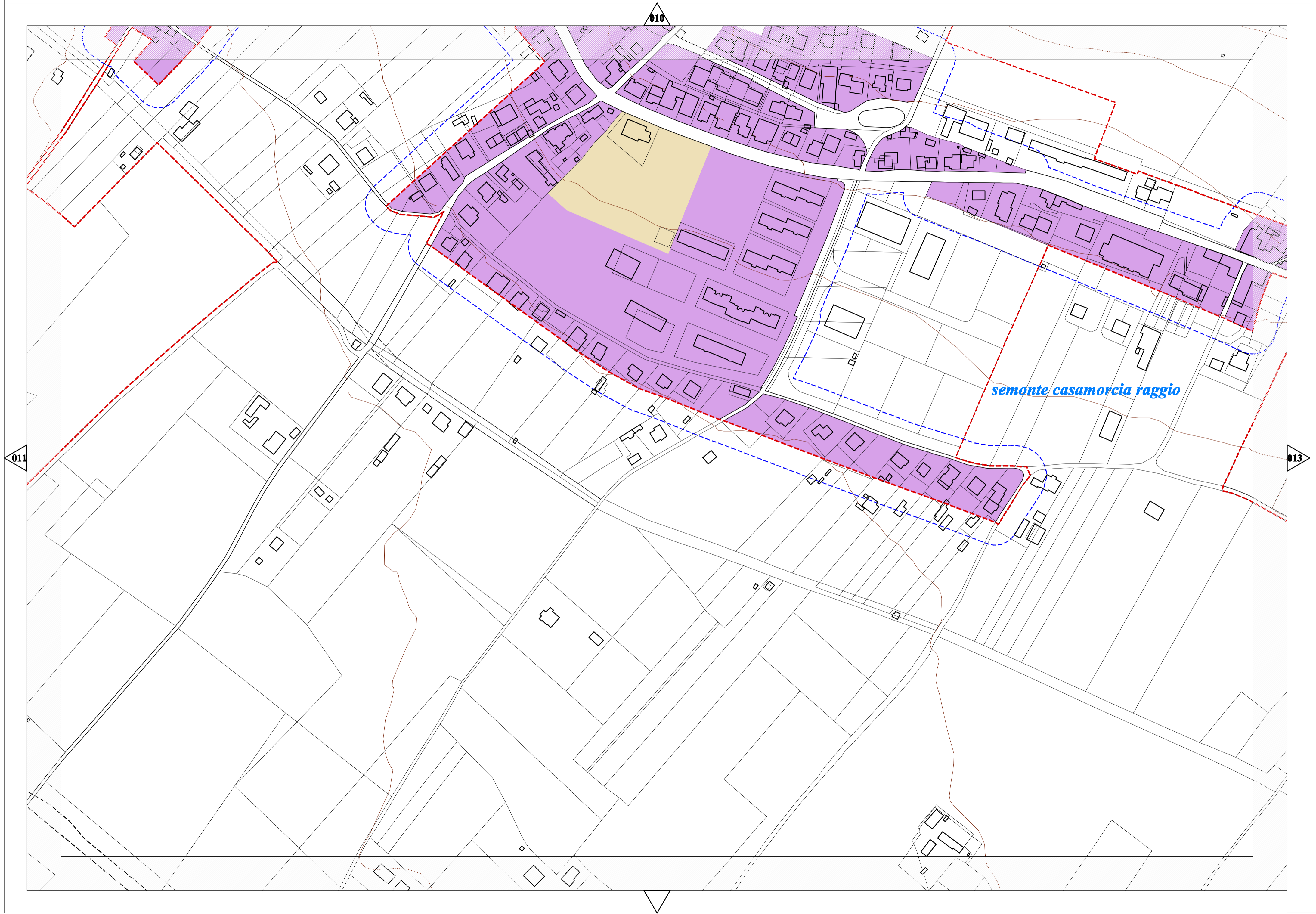


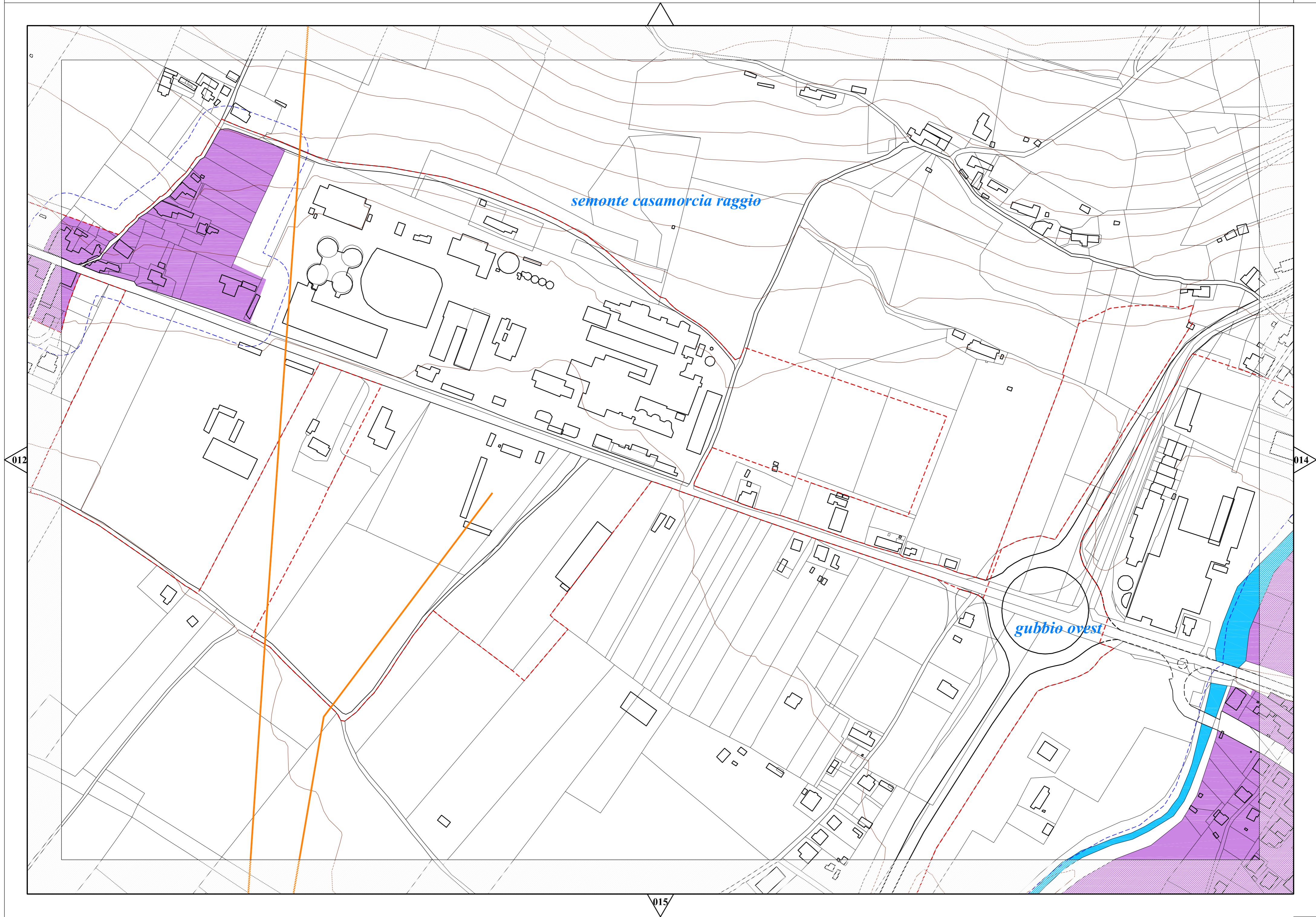


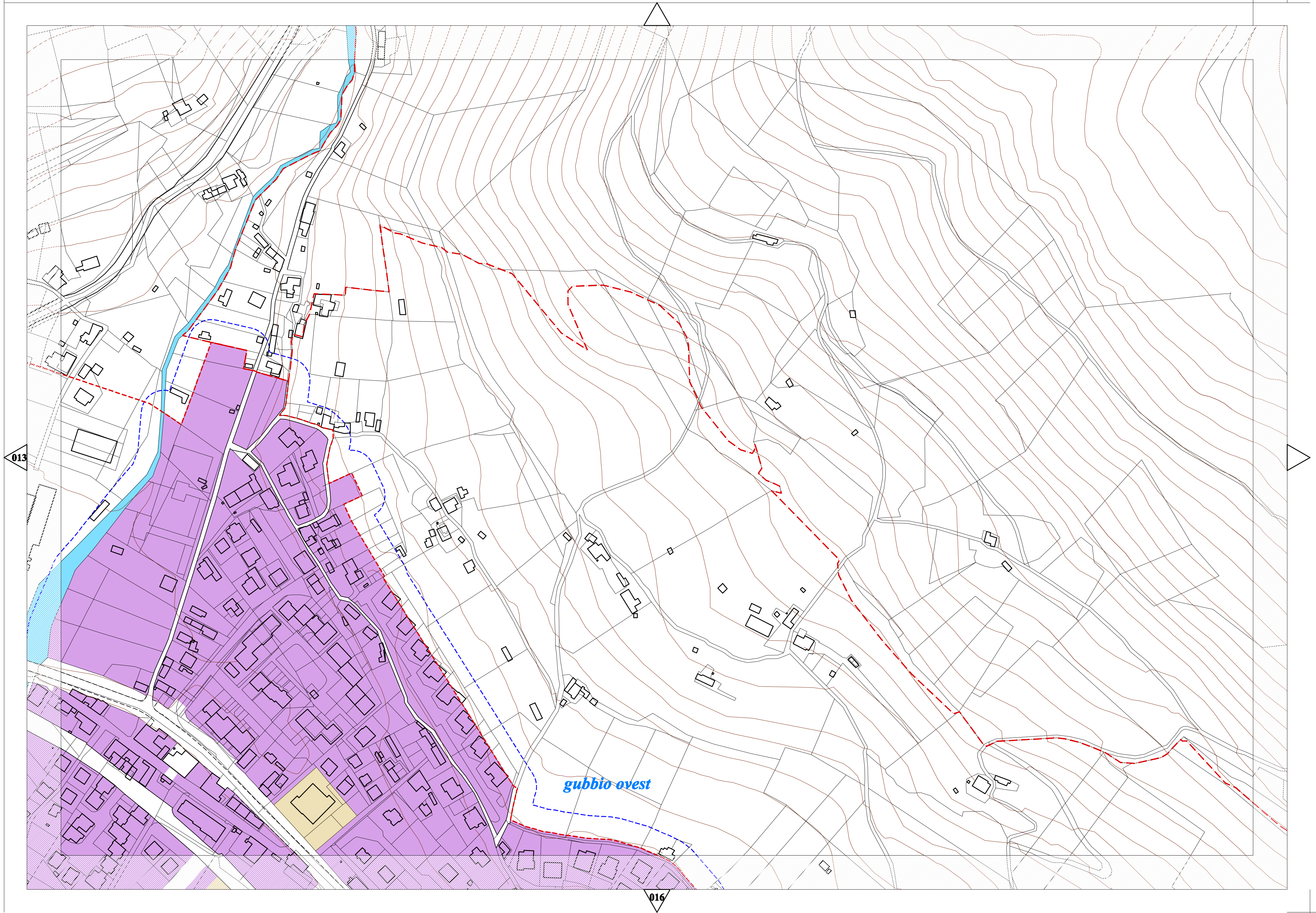


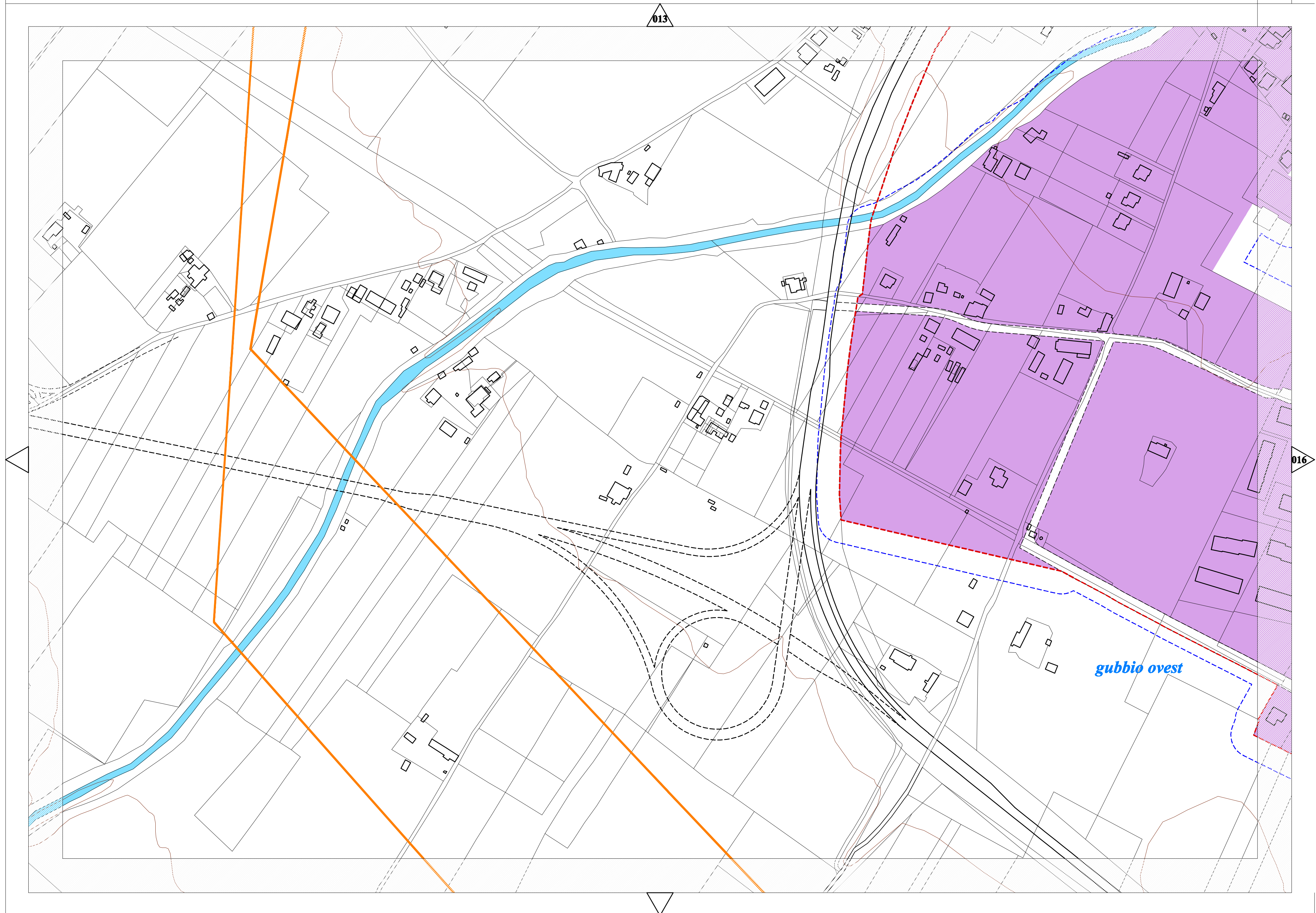


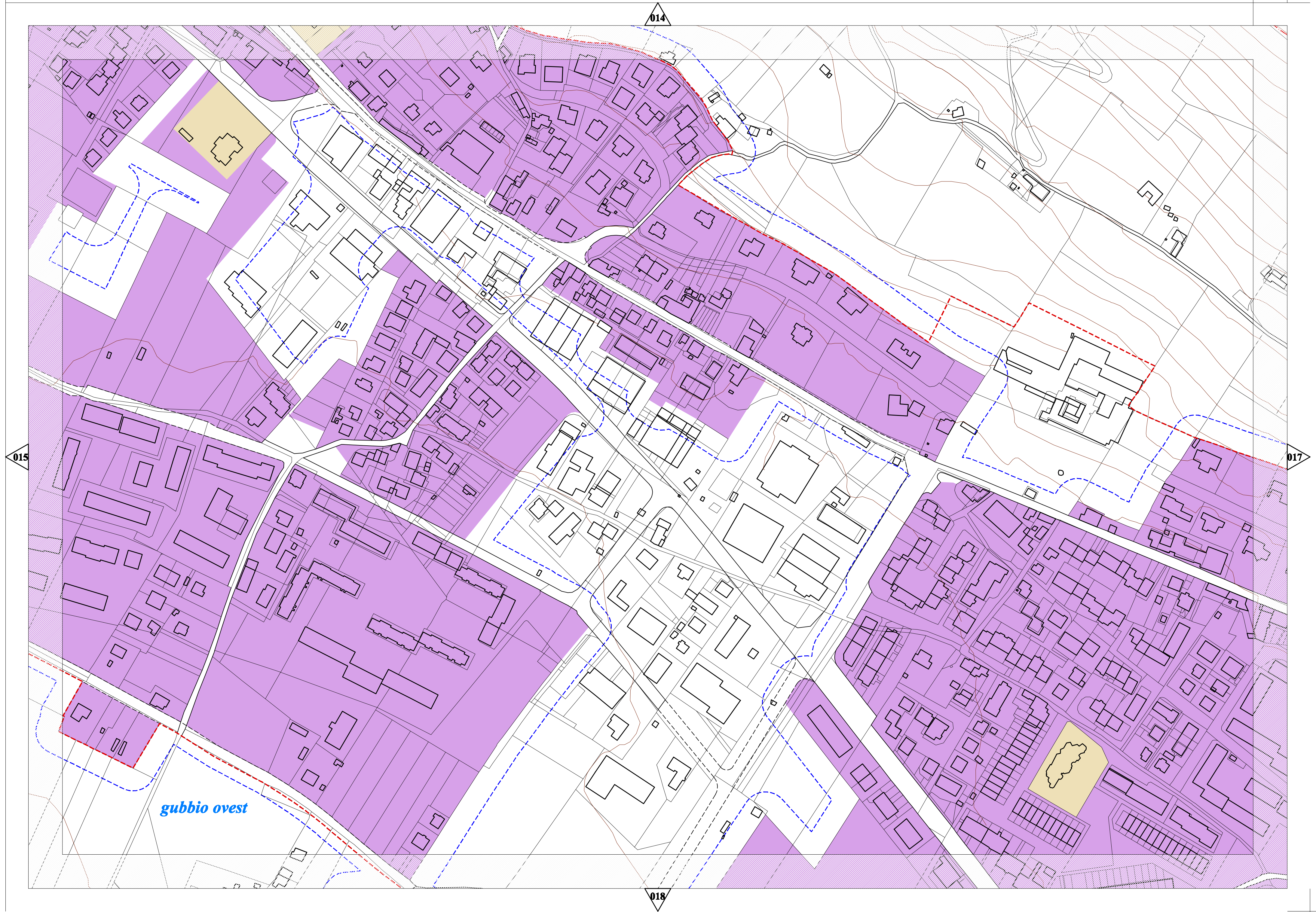


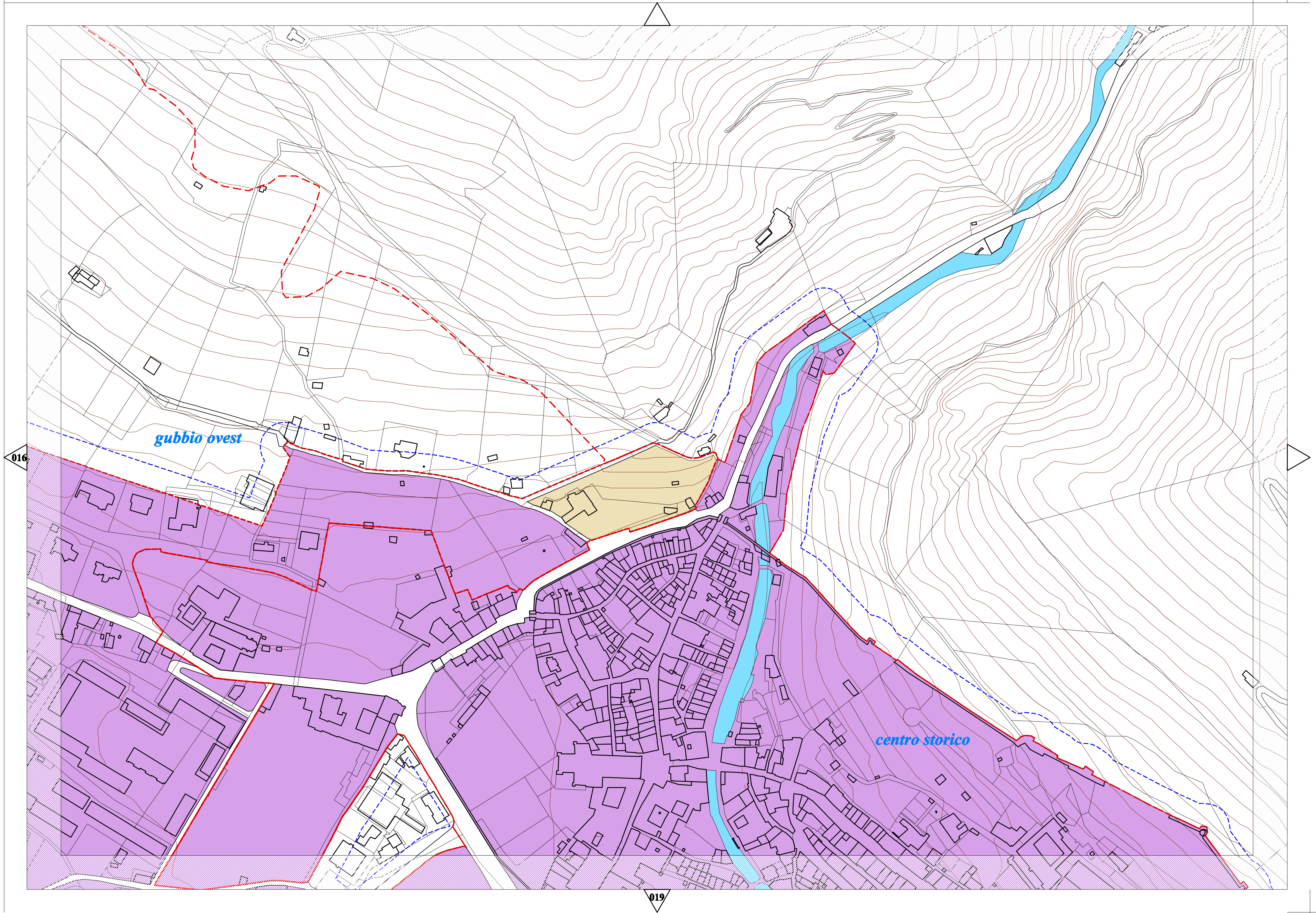


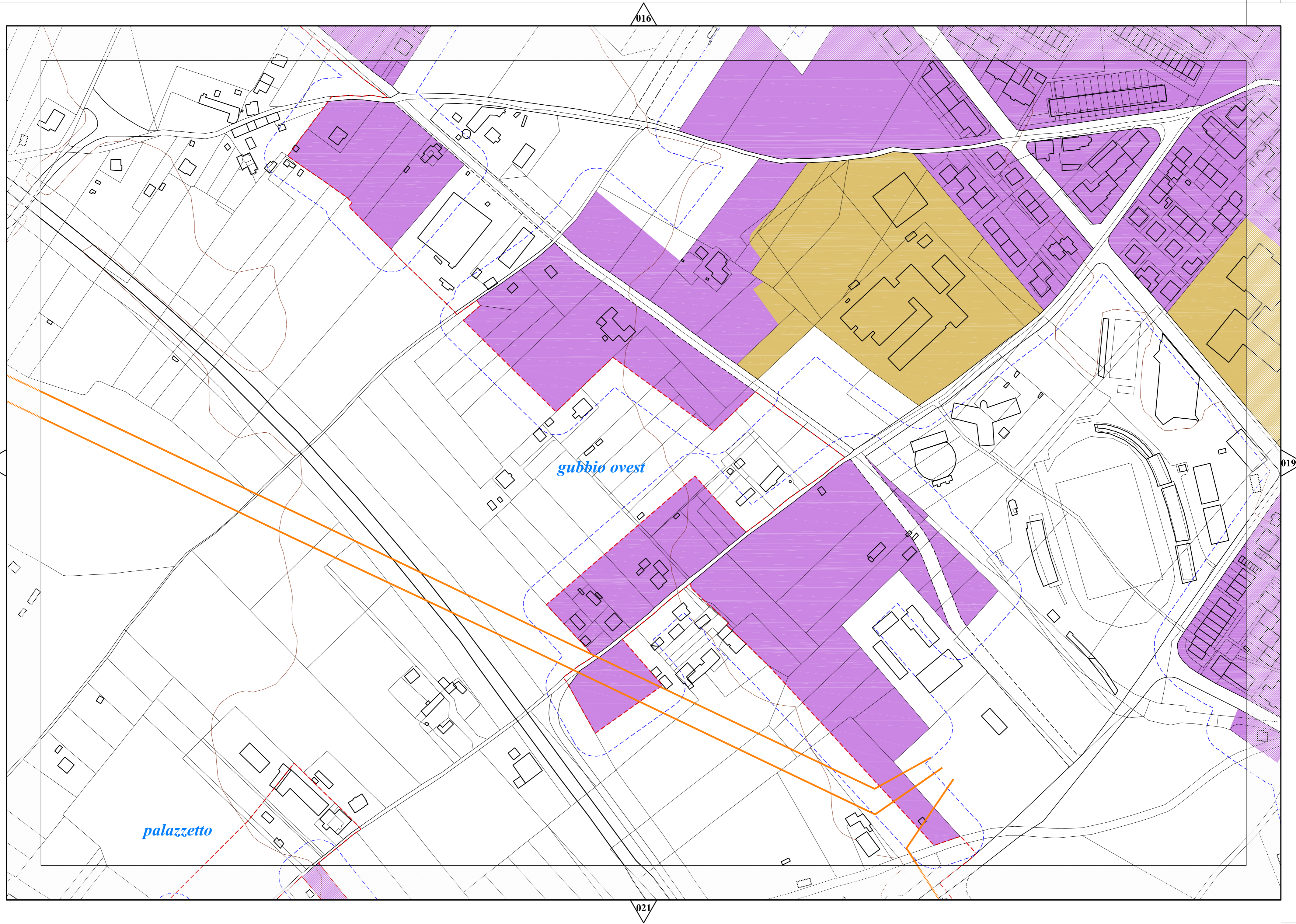


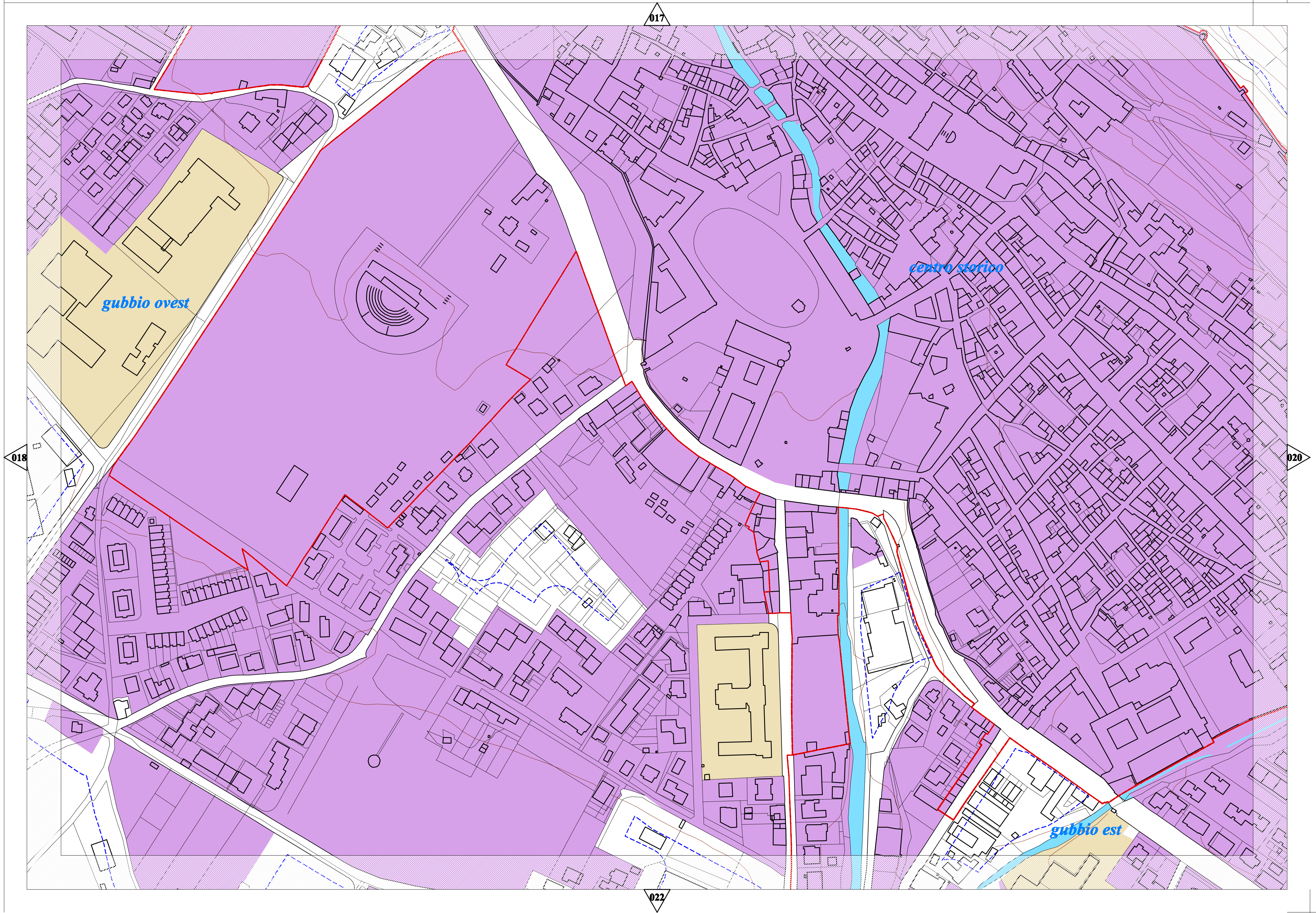


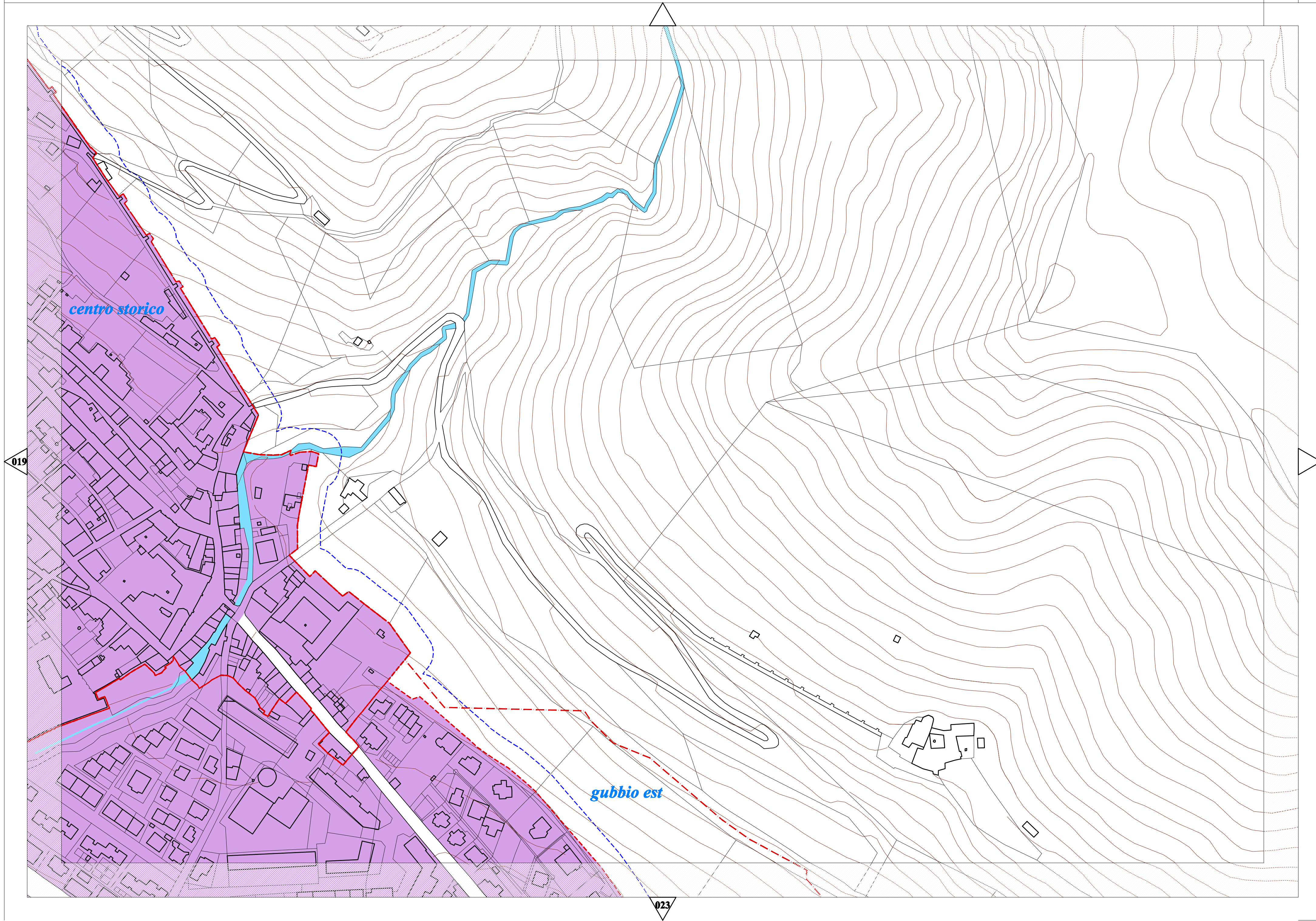


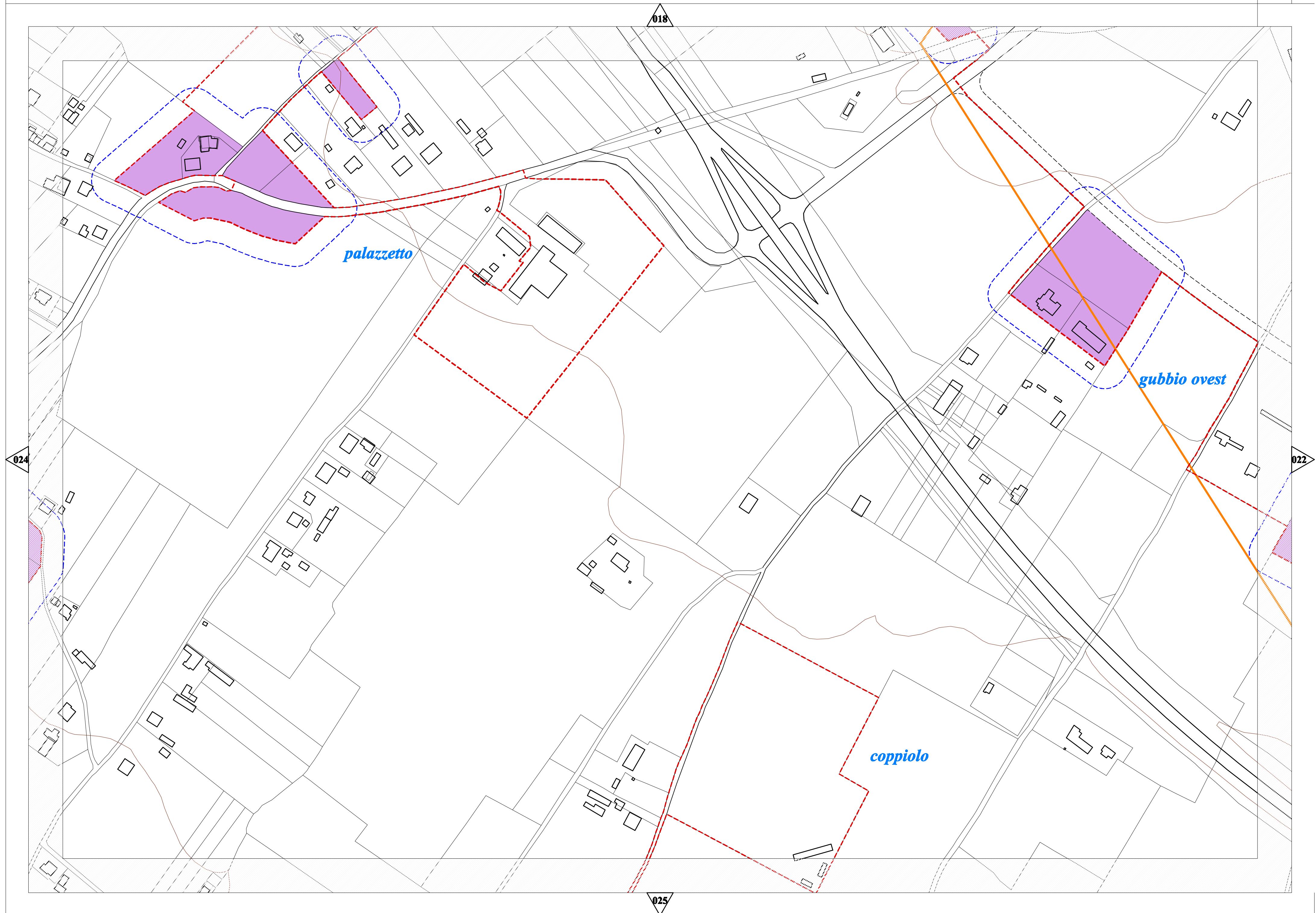


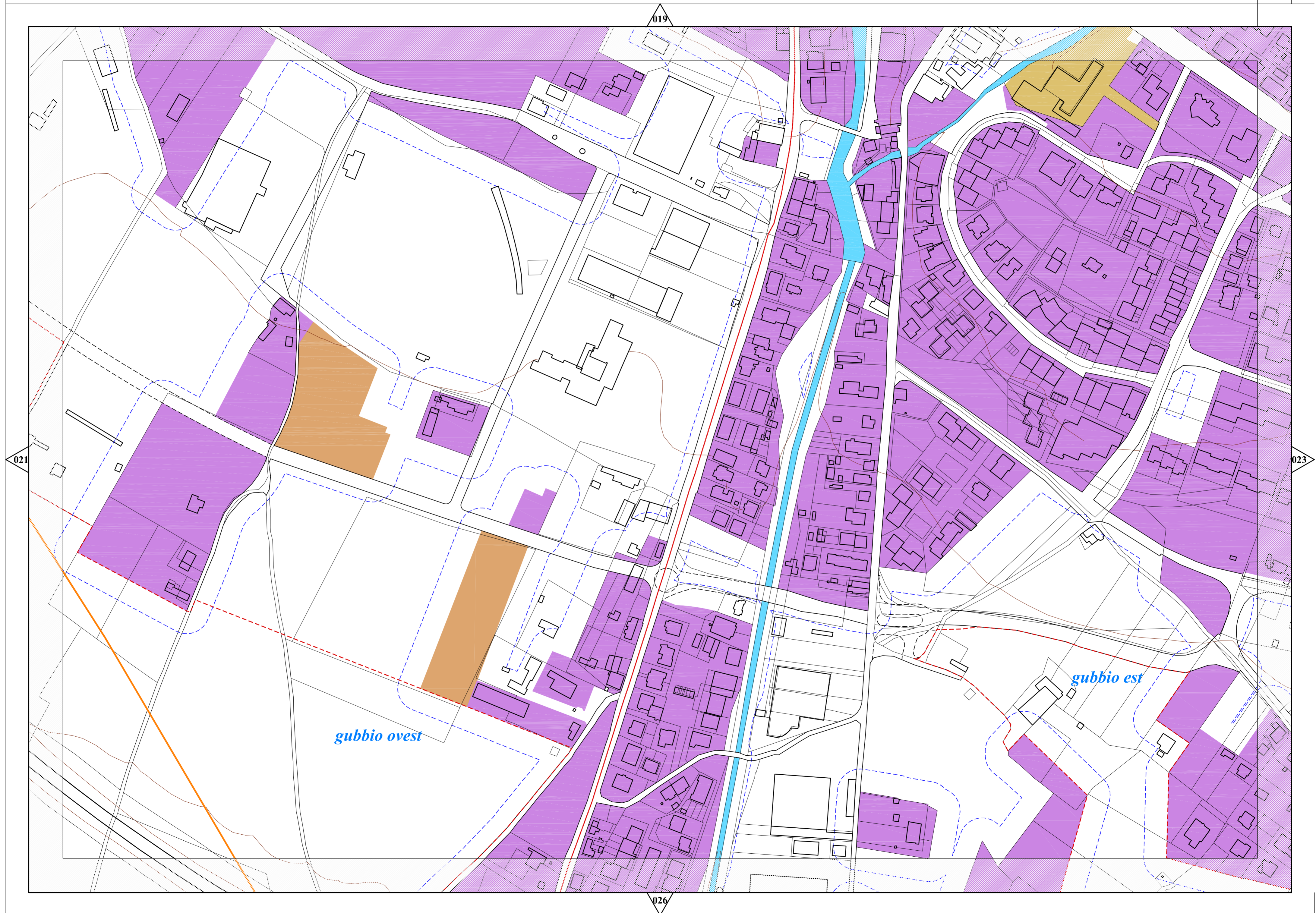


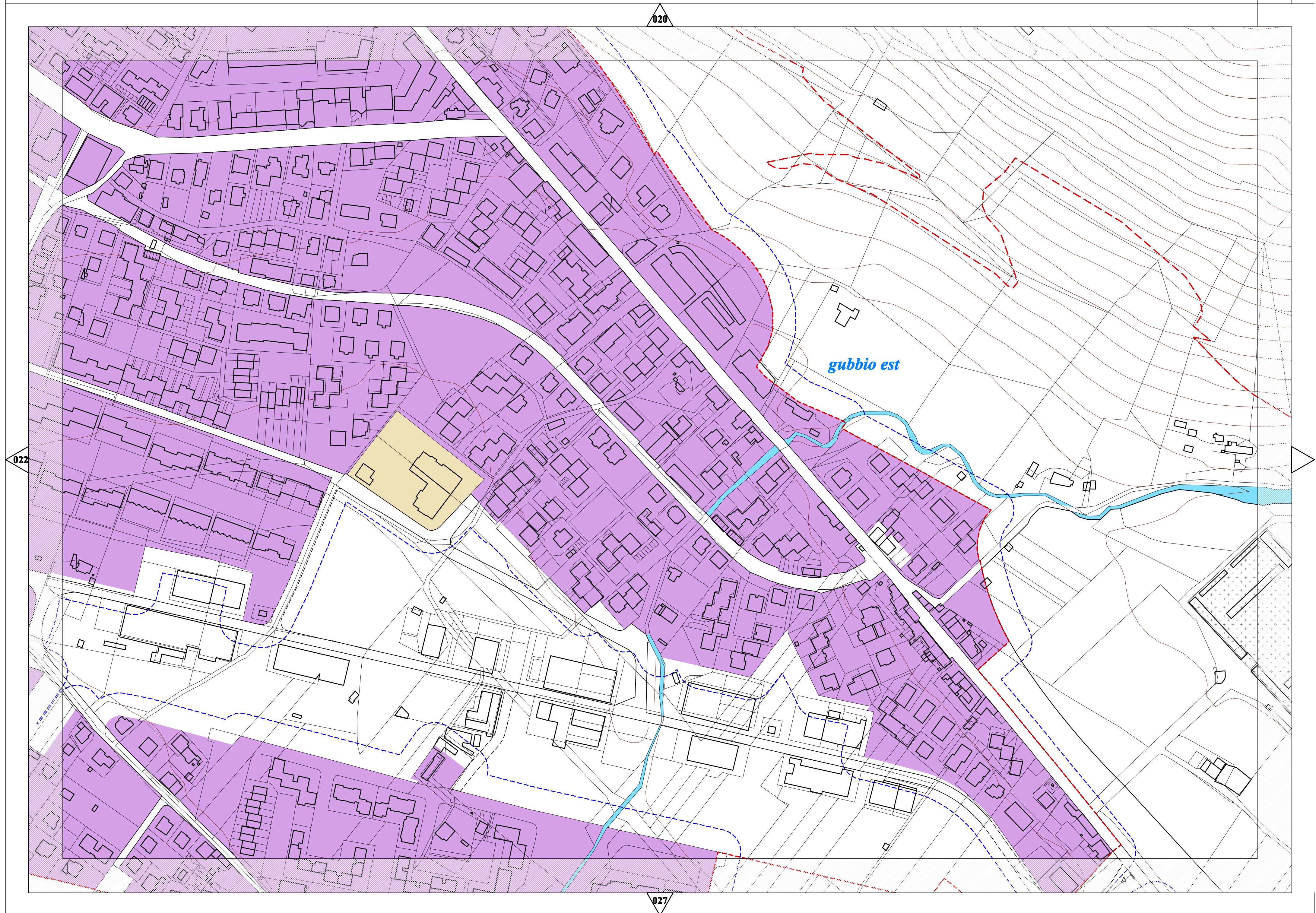


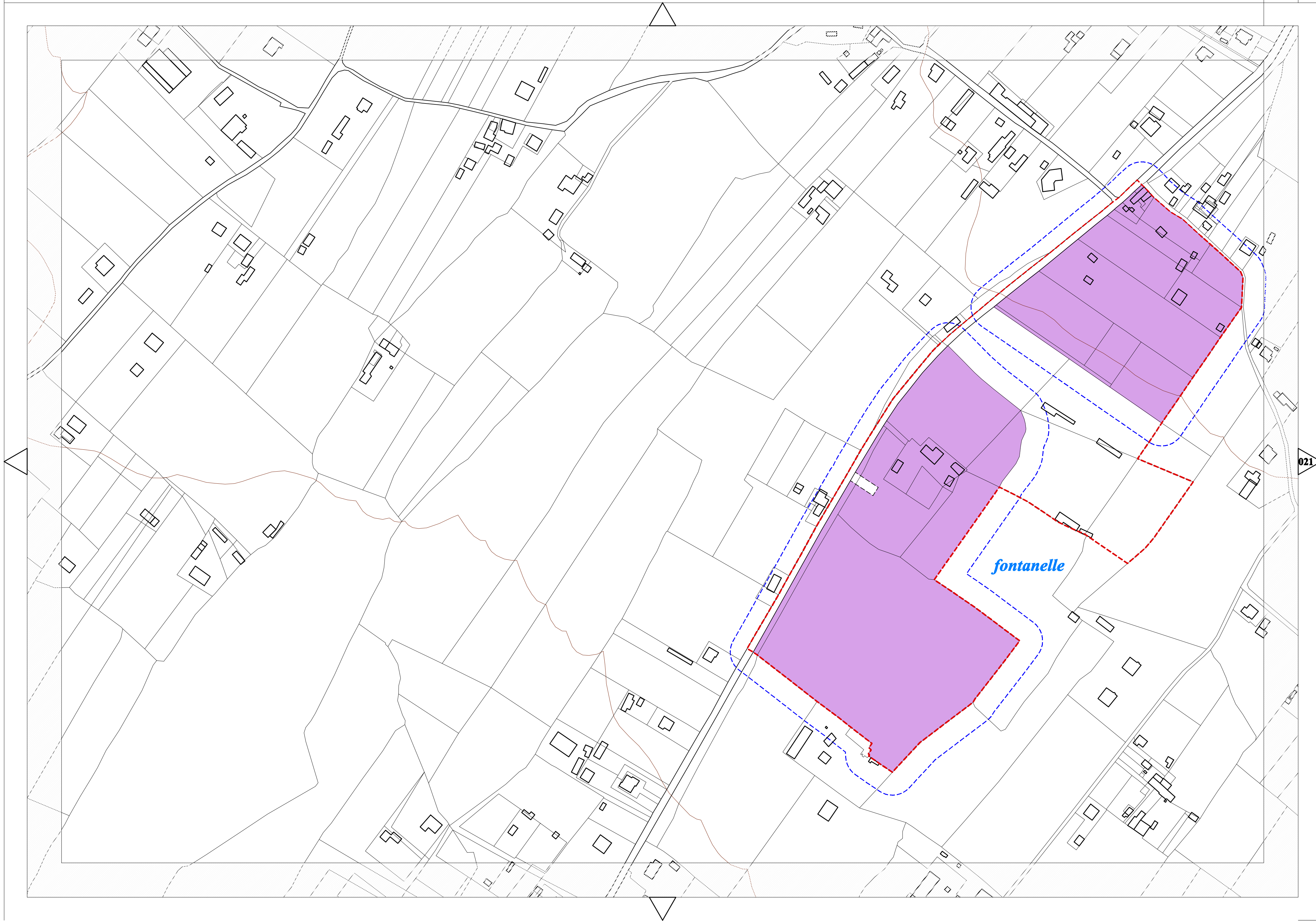


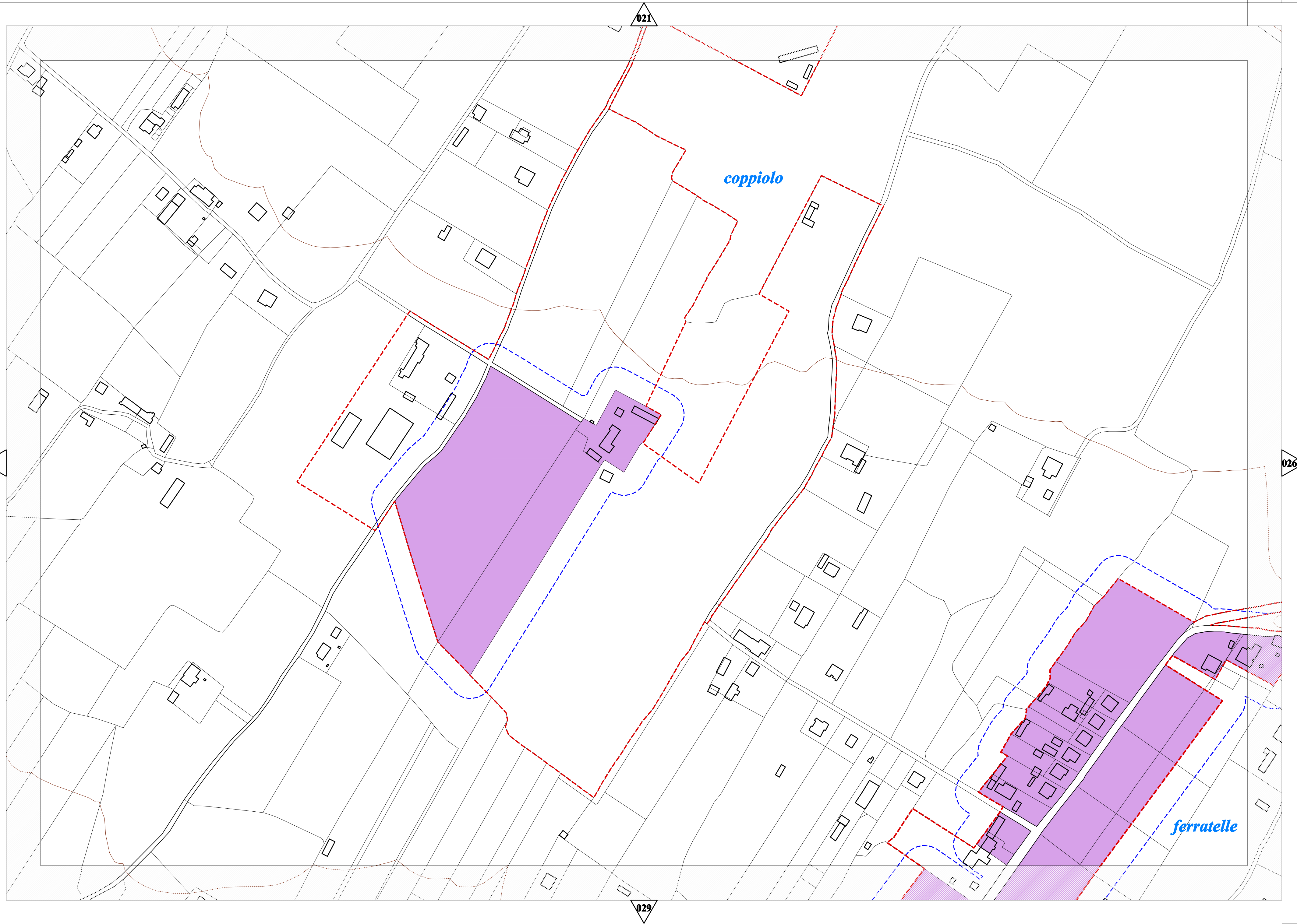


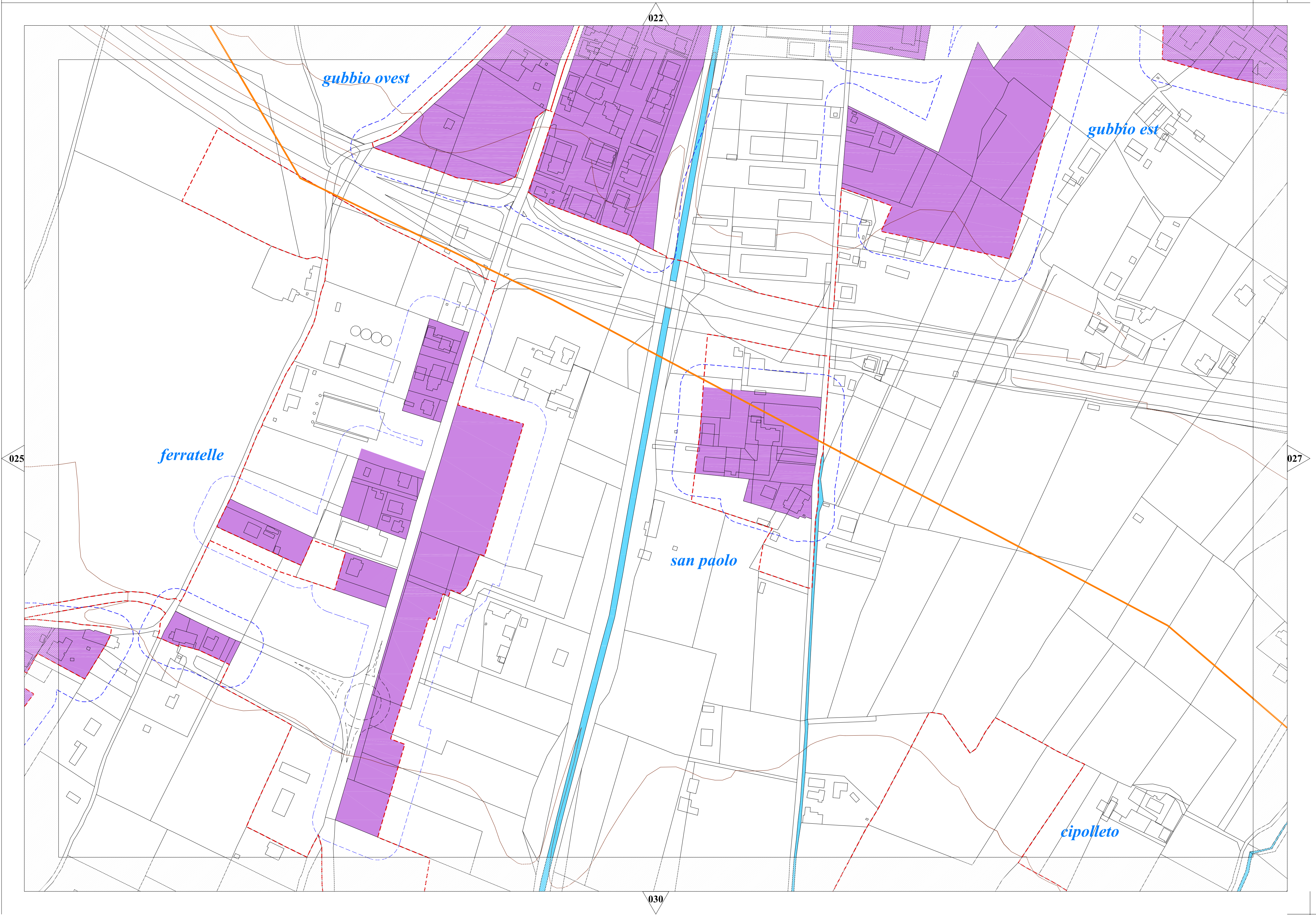


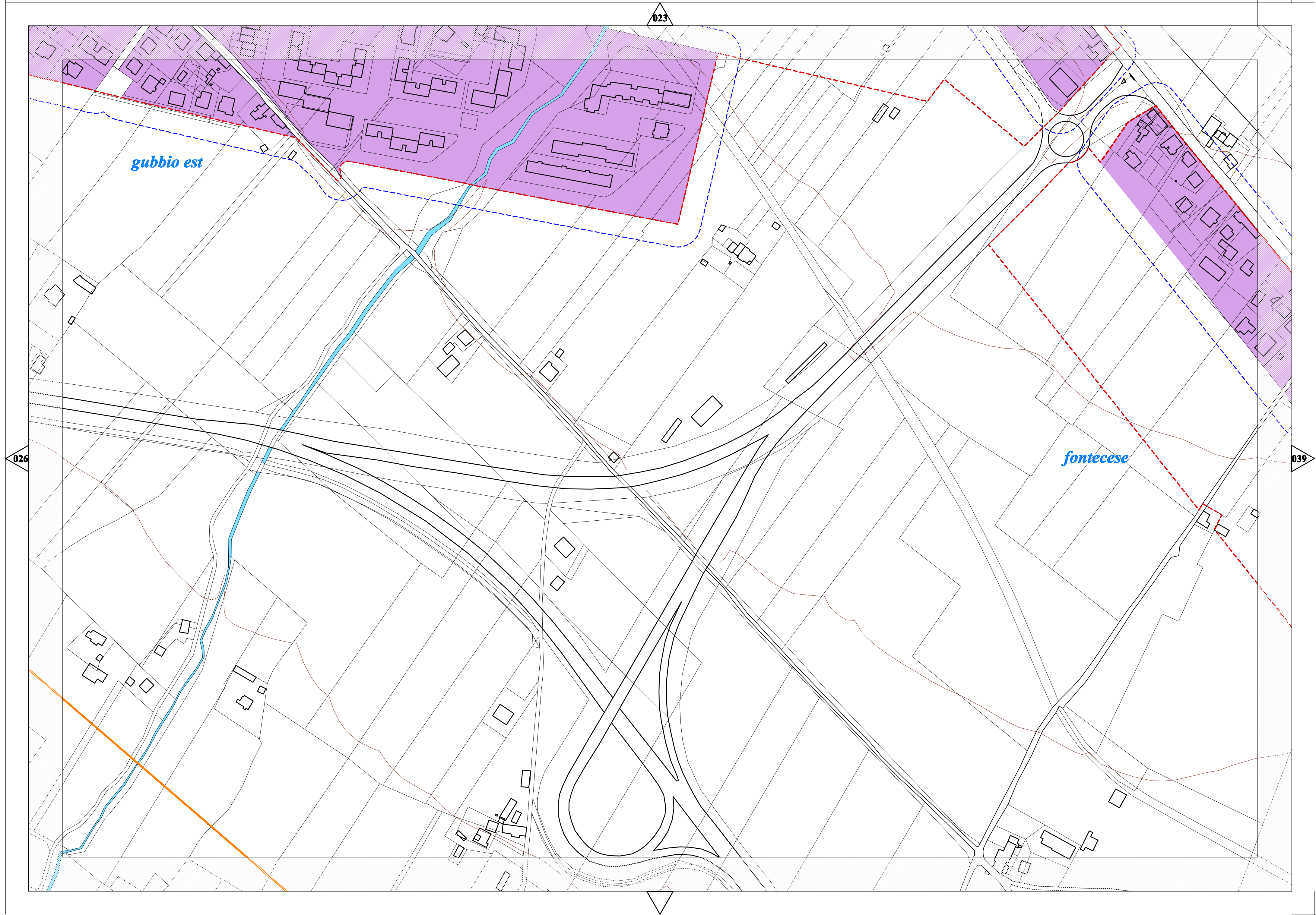


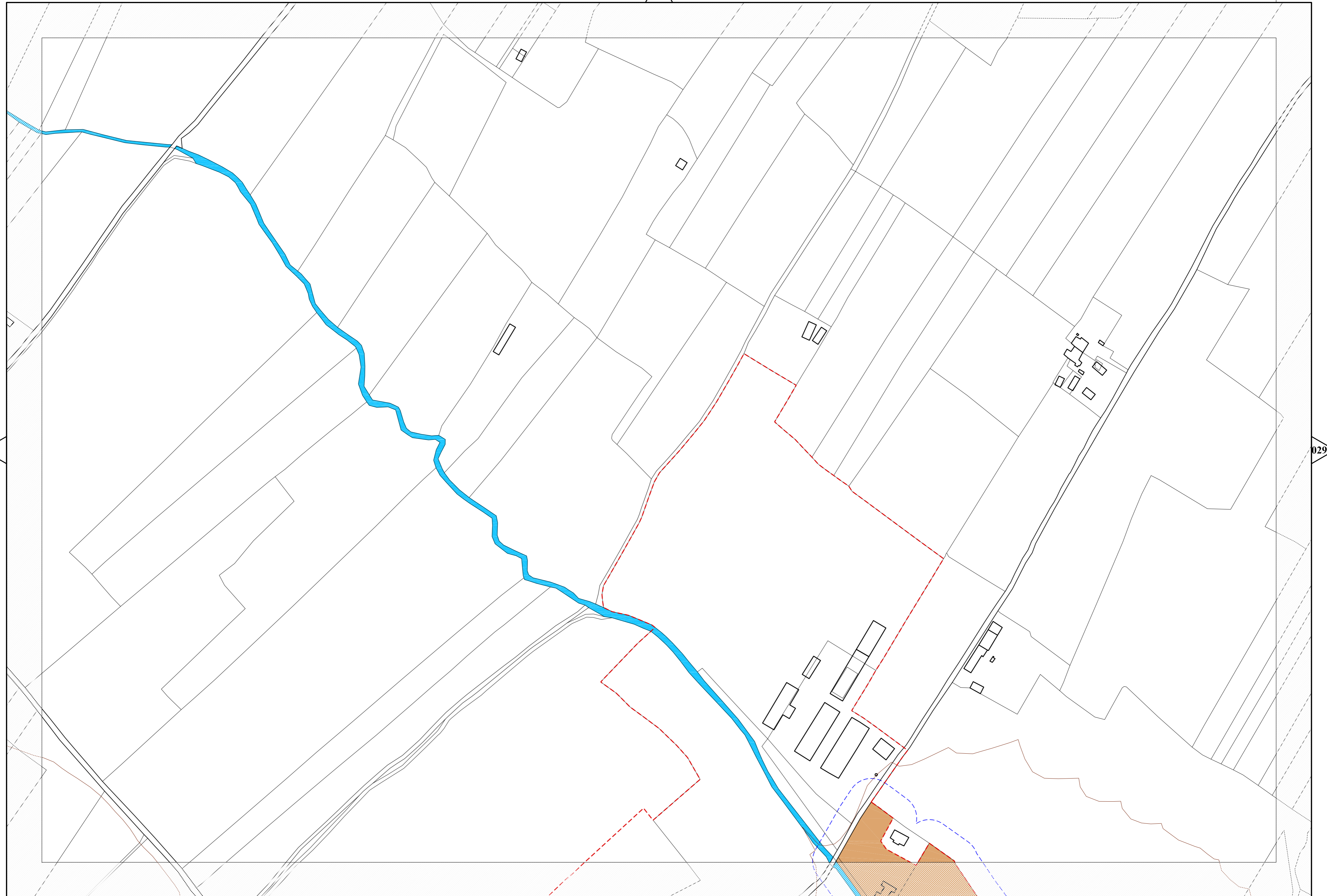








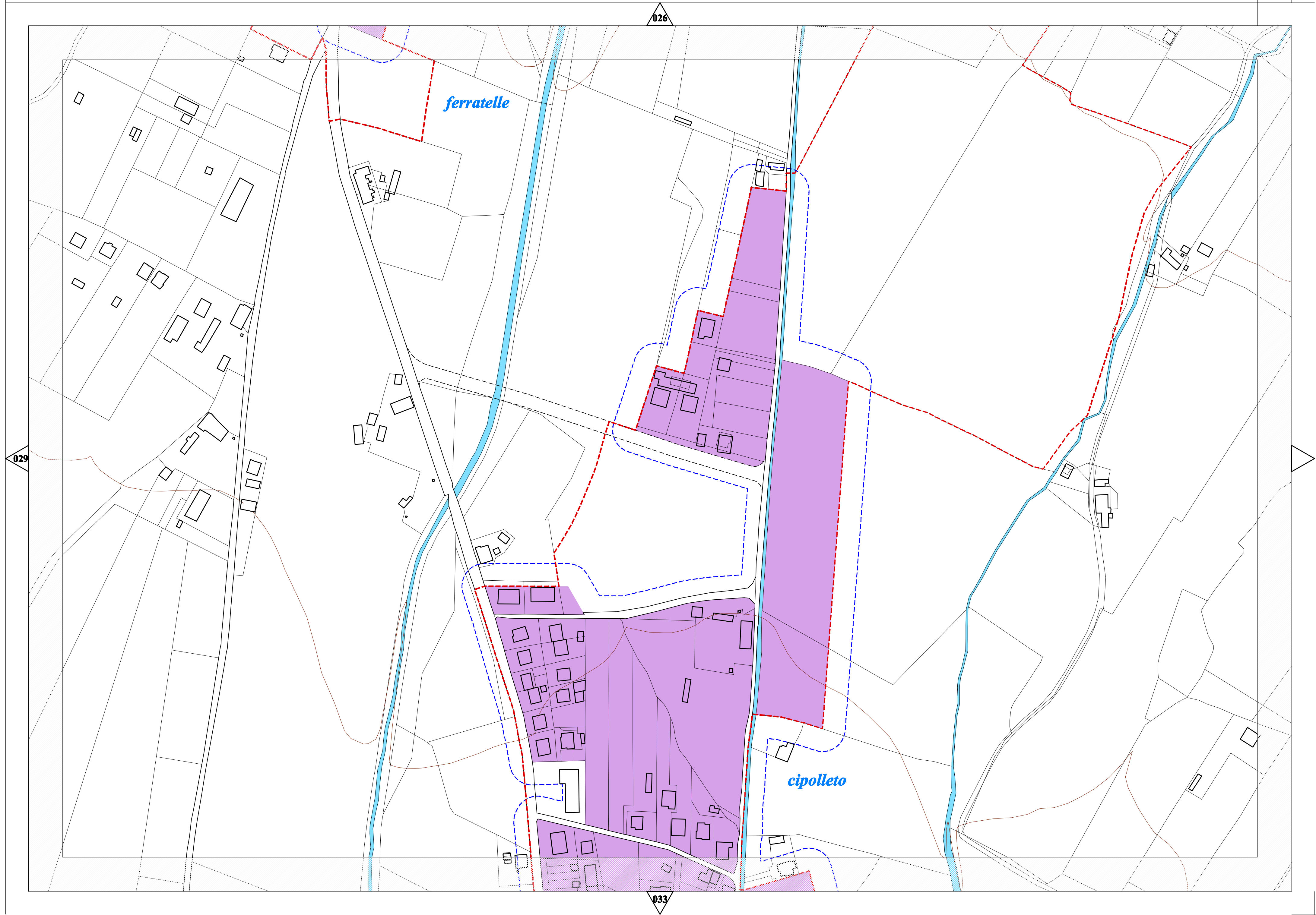


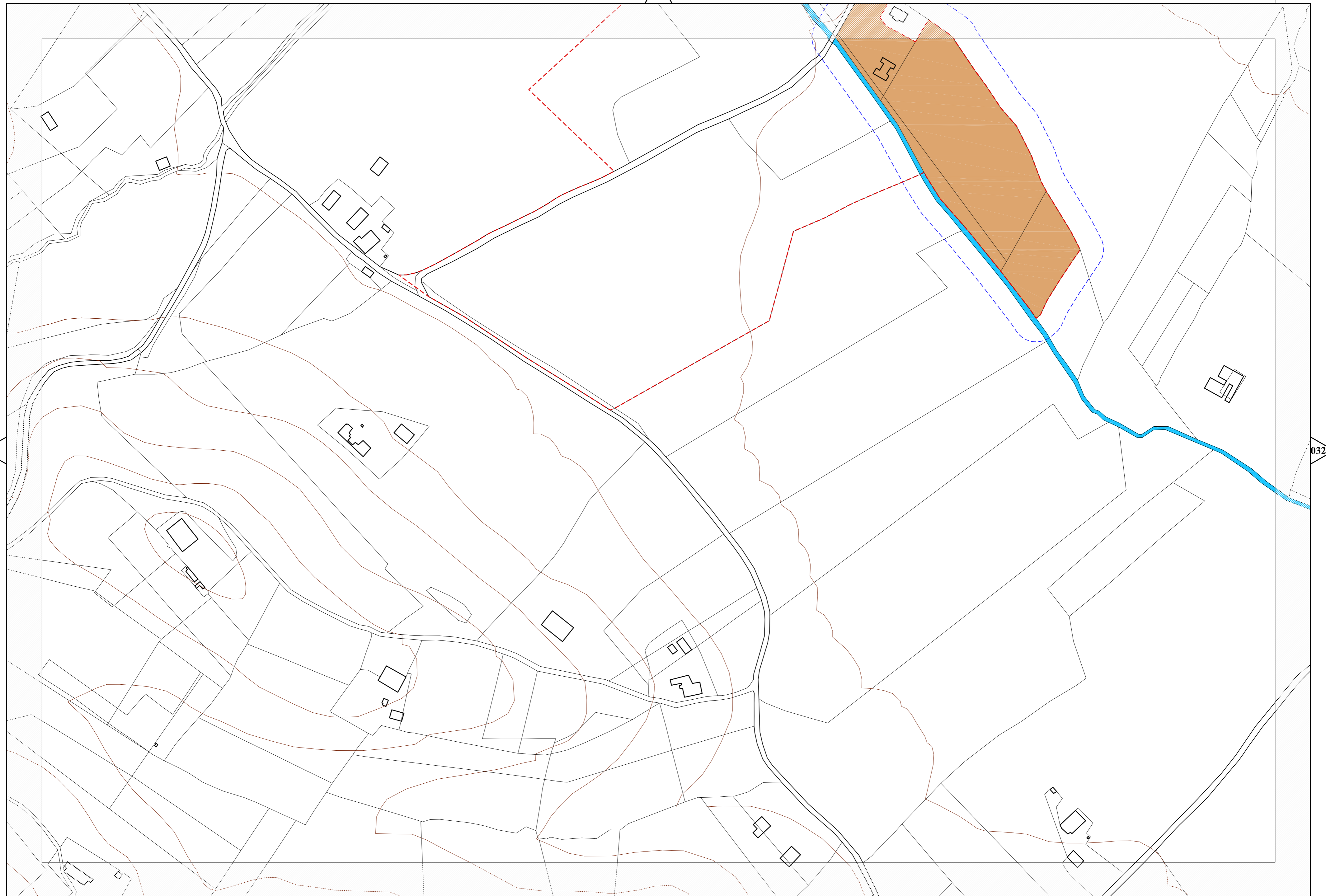


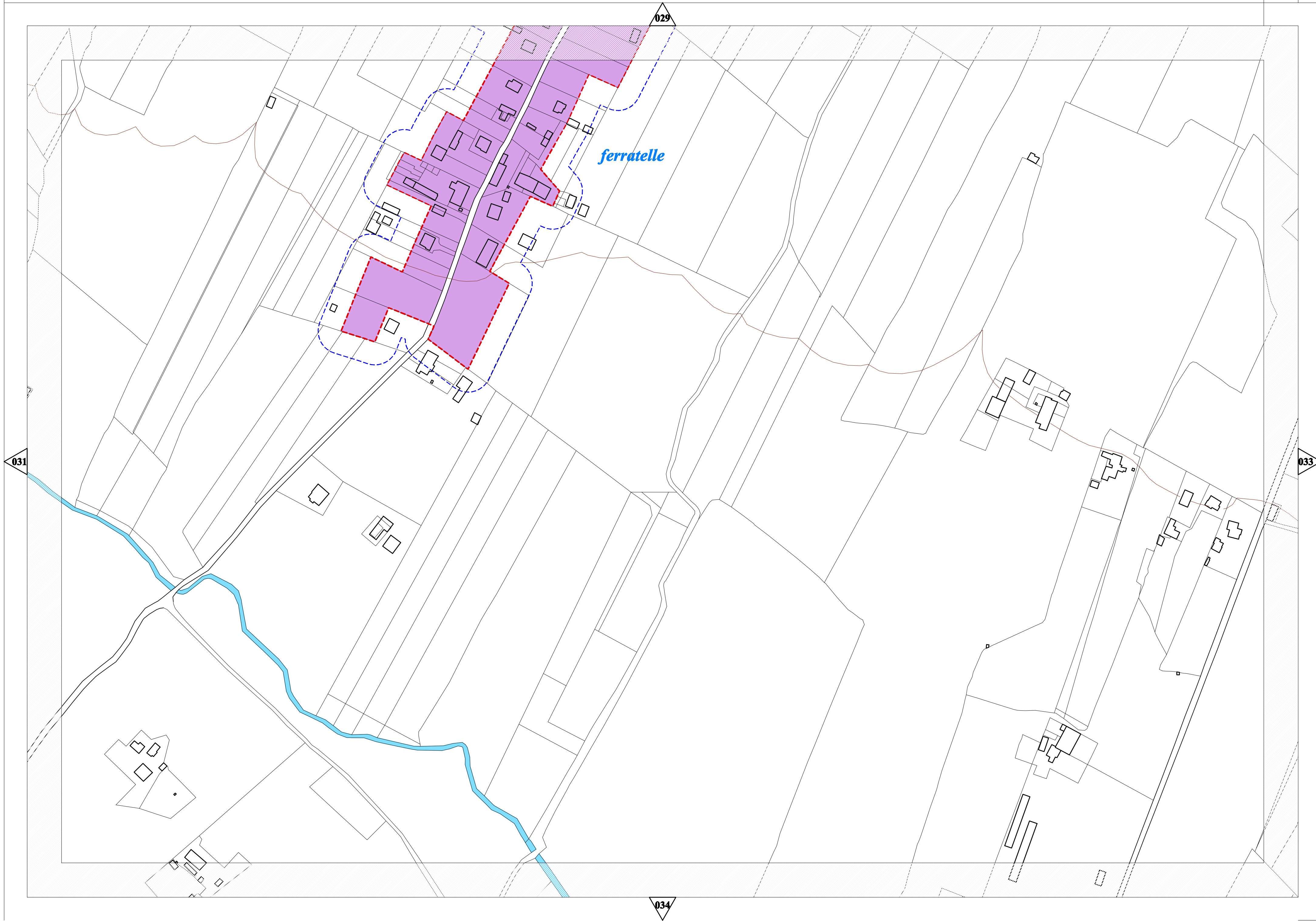
029

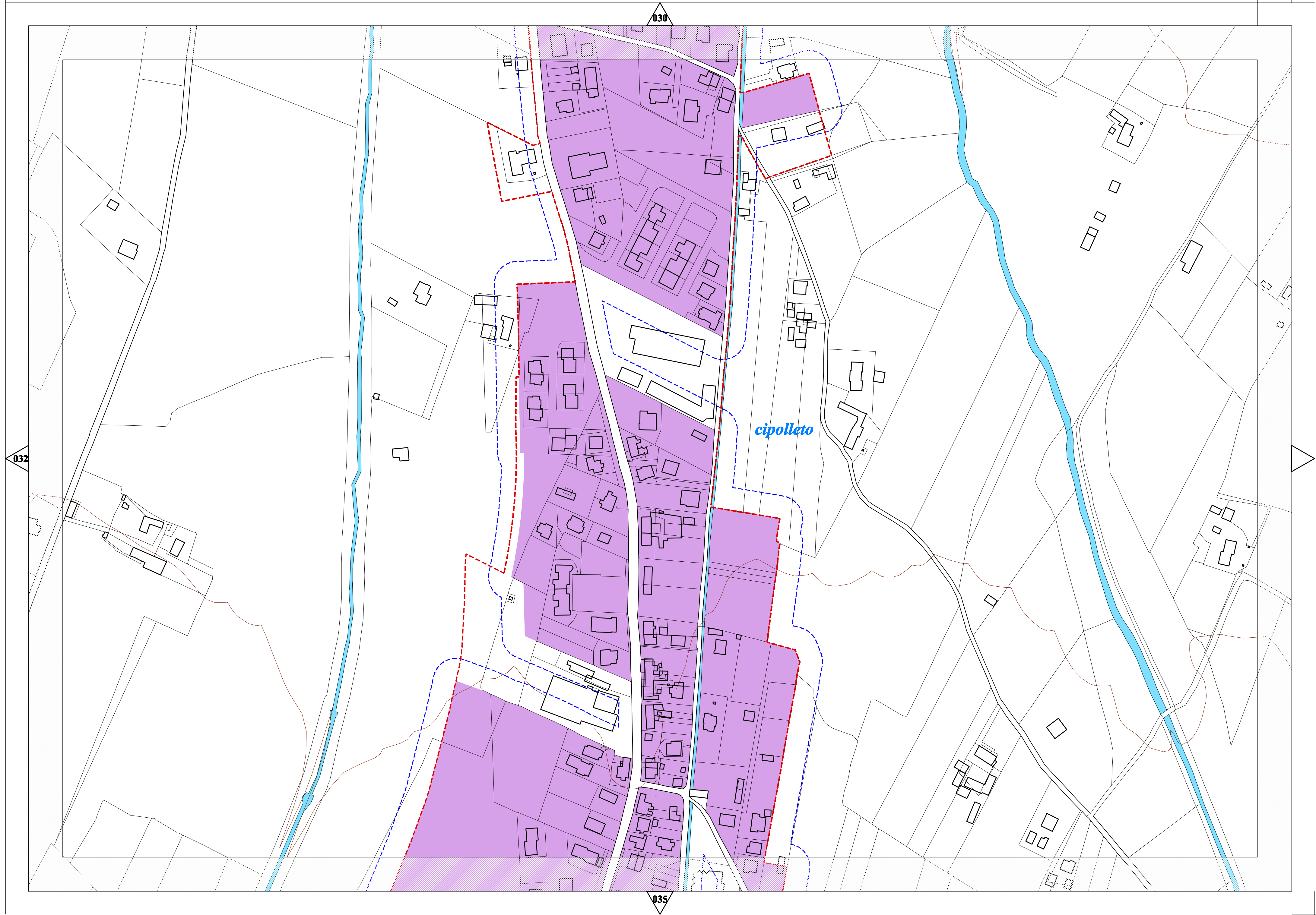
031

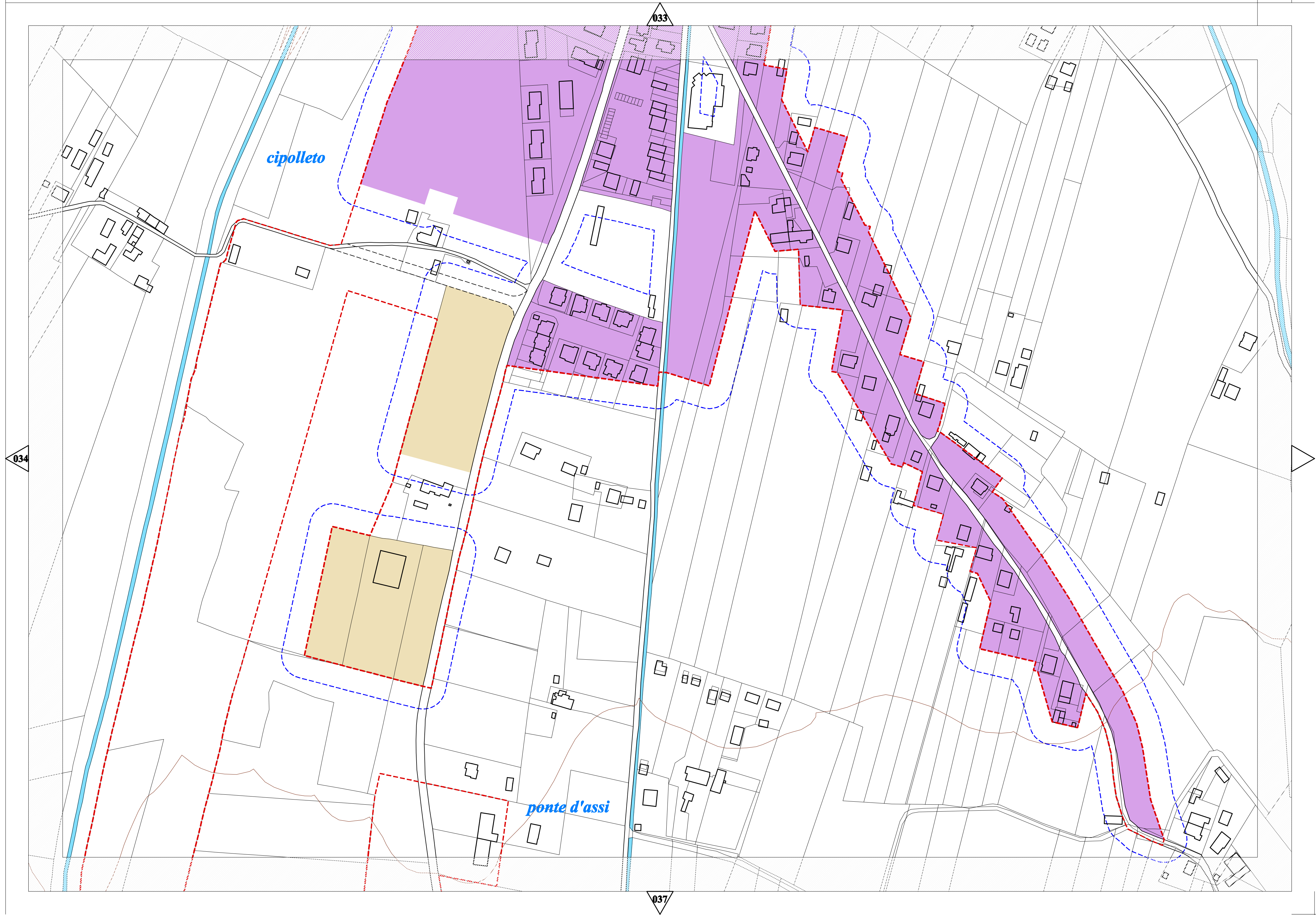


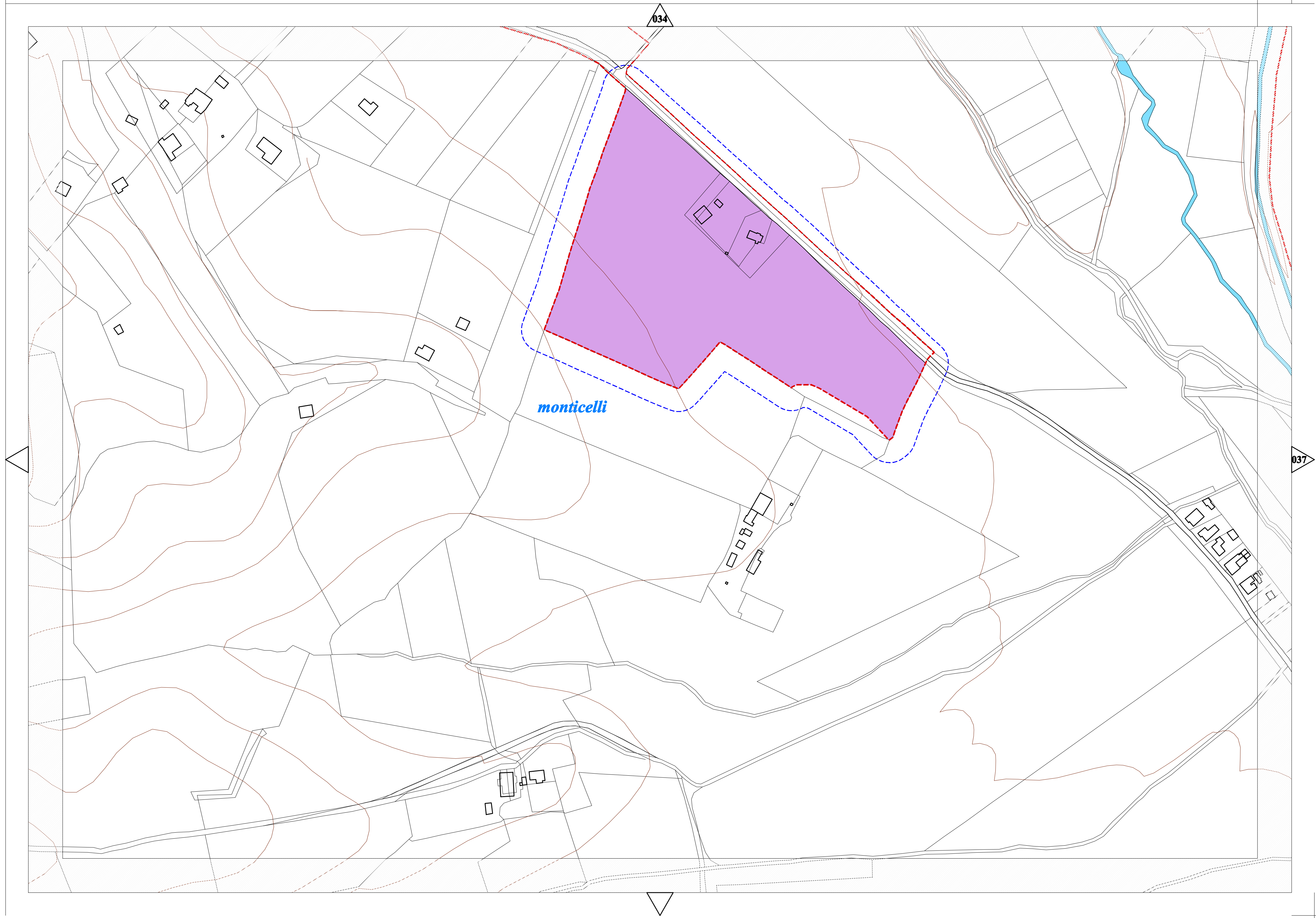


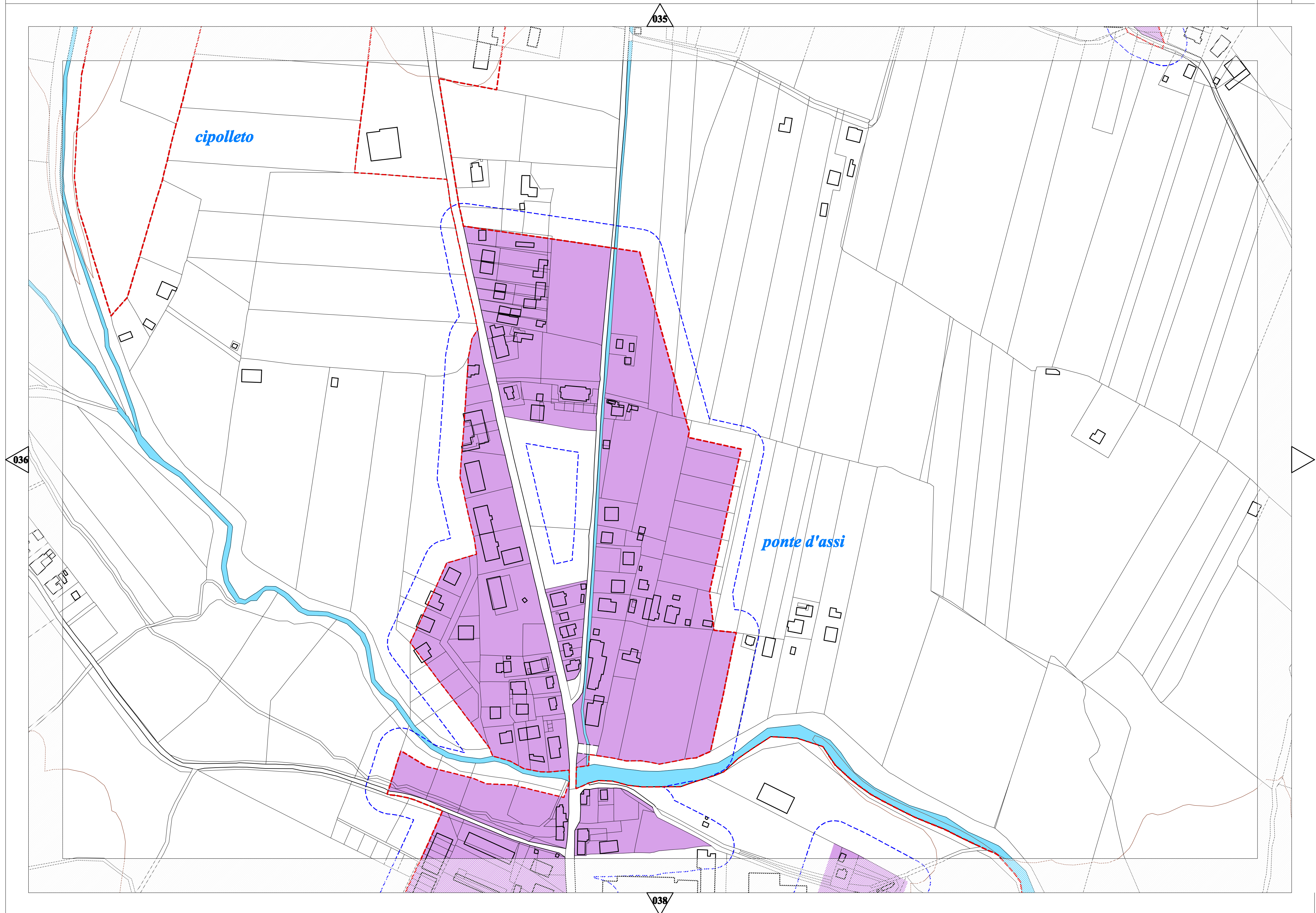


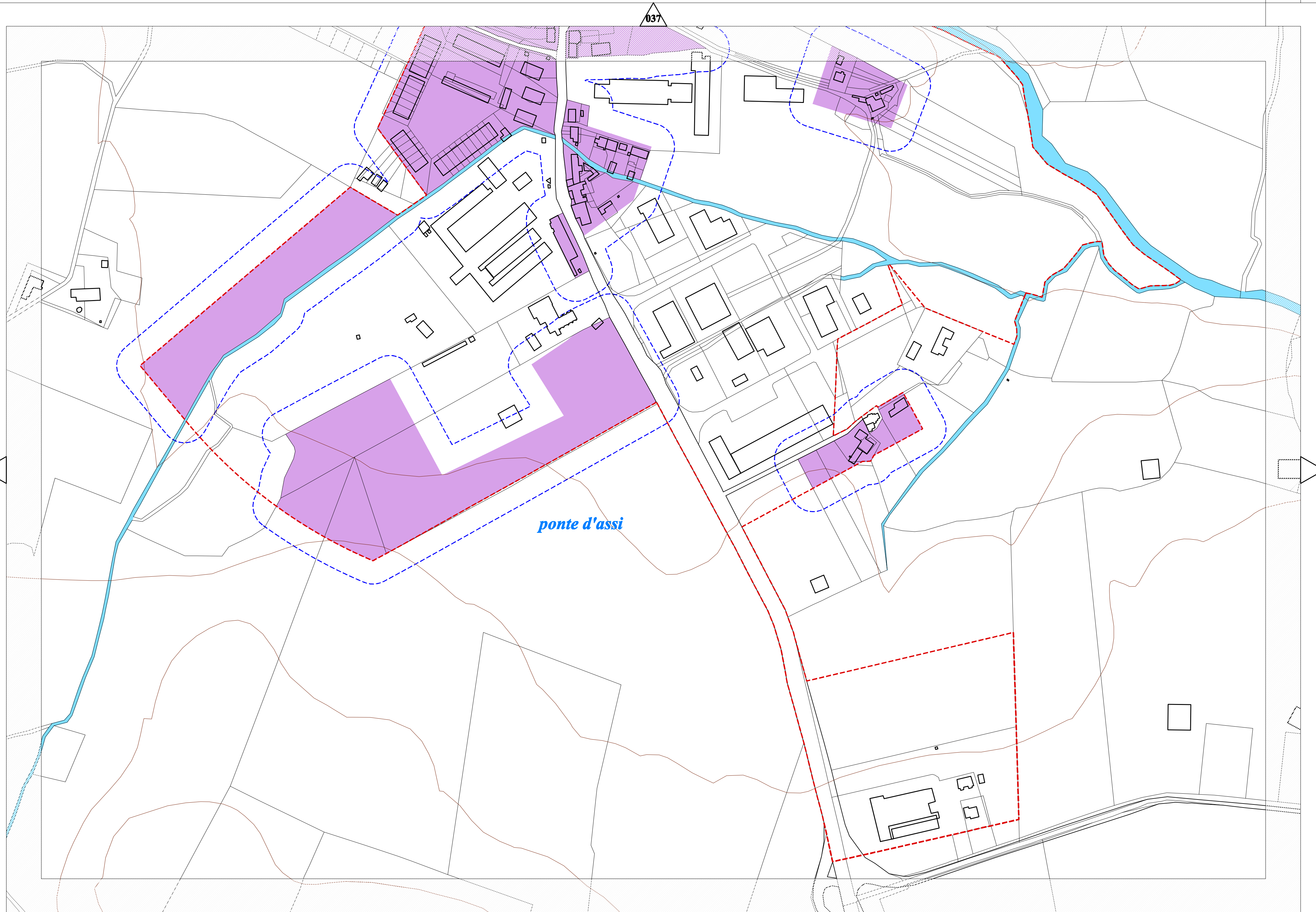


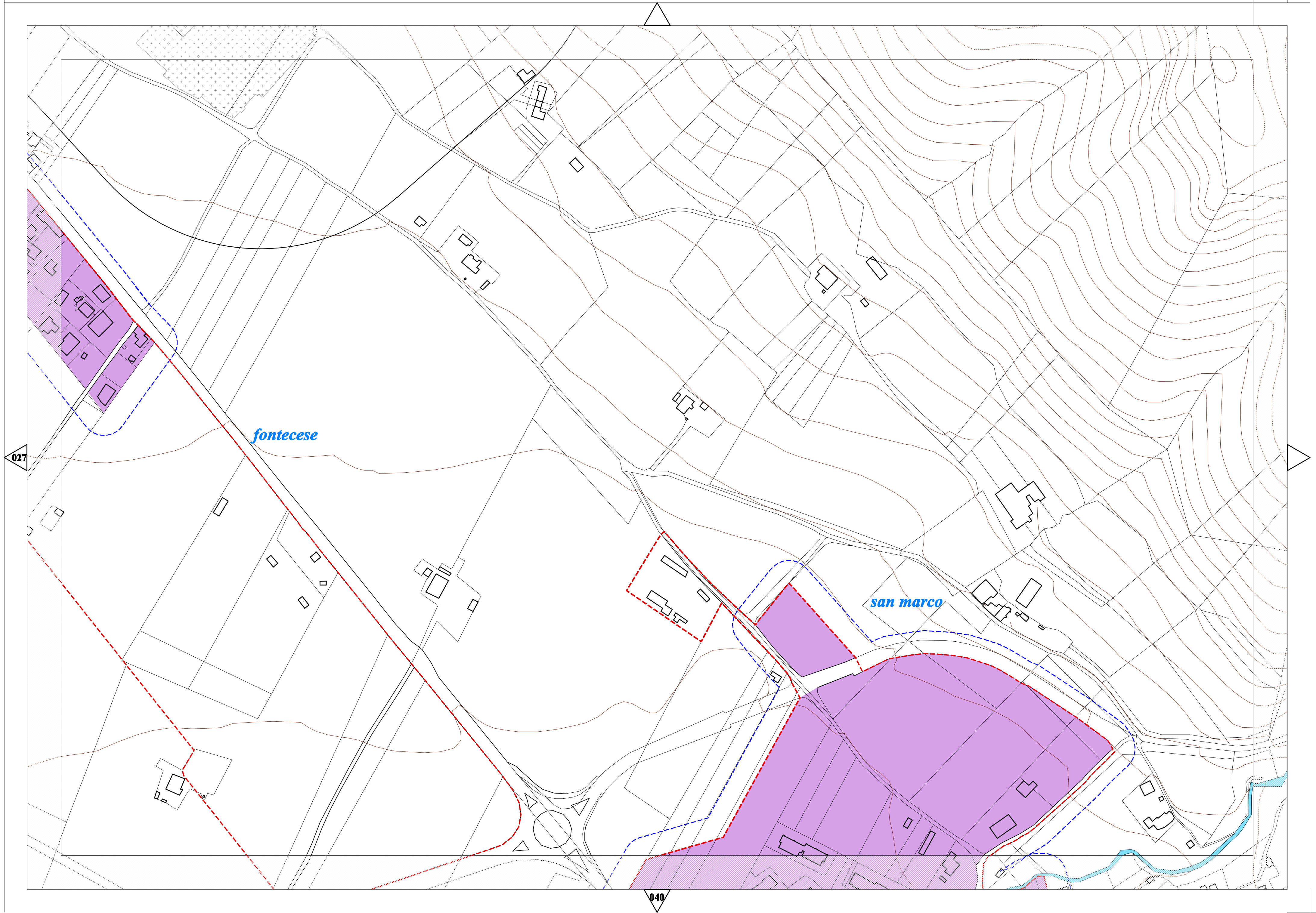


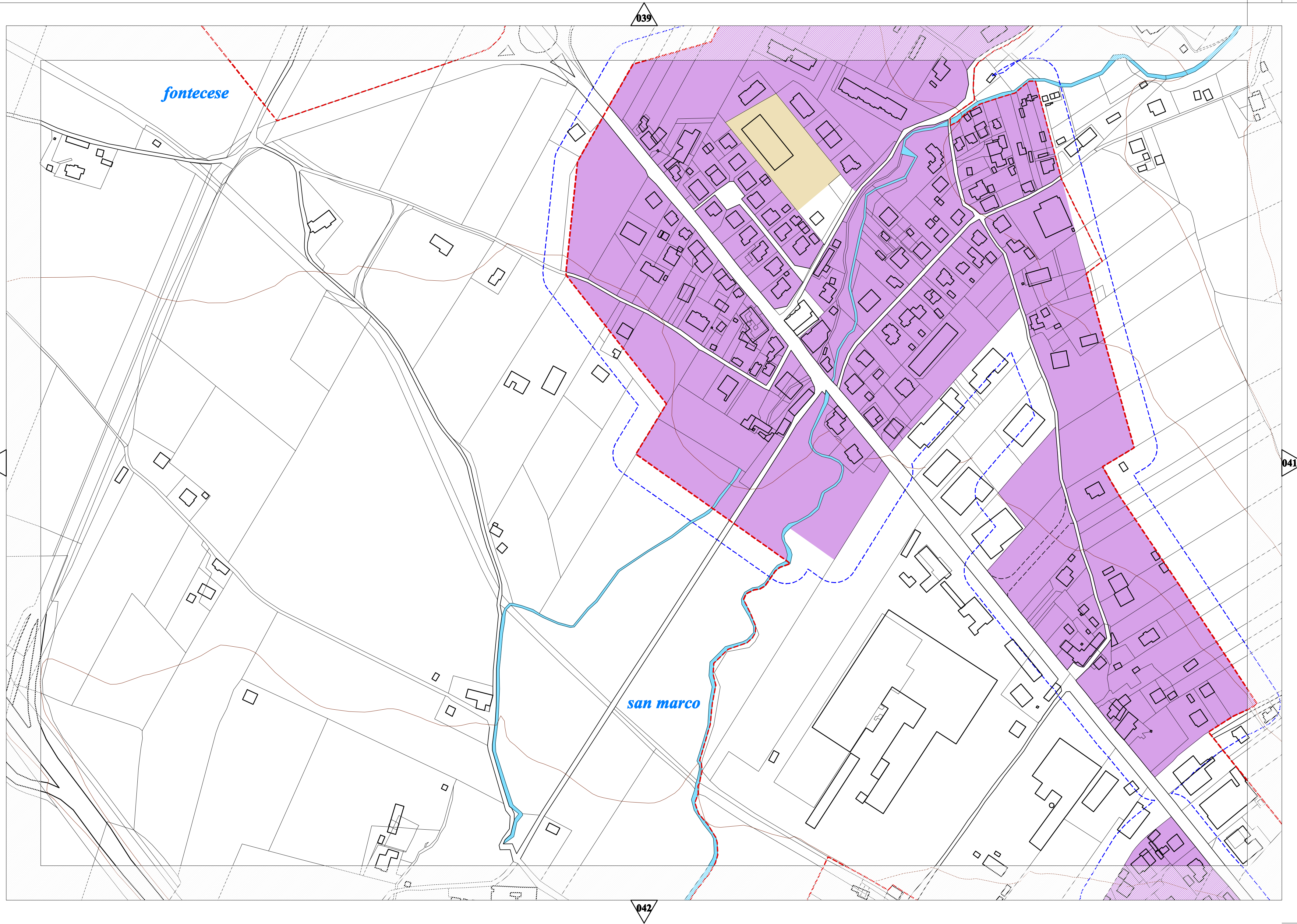


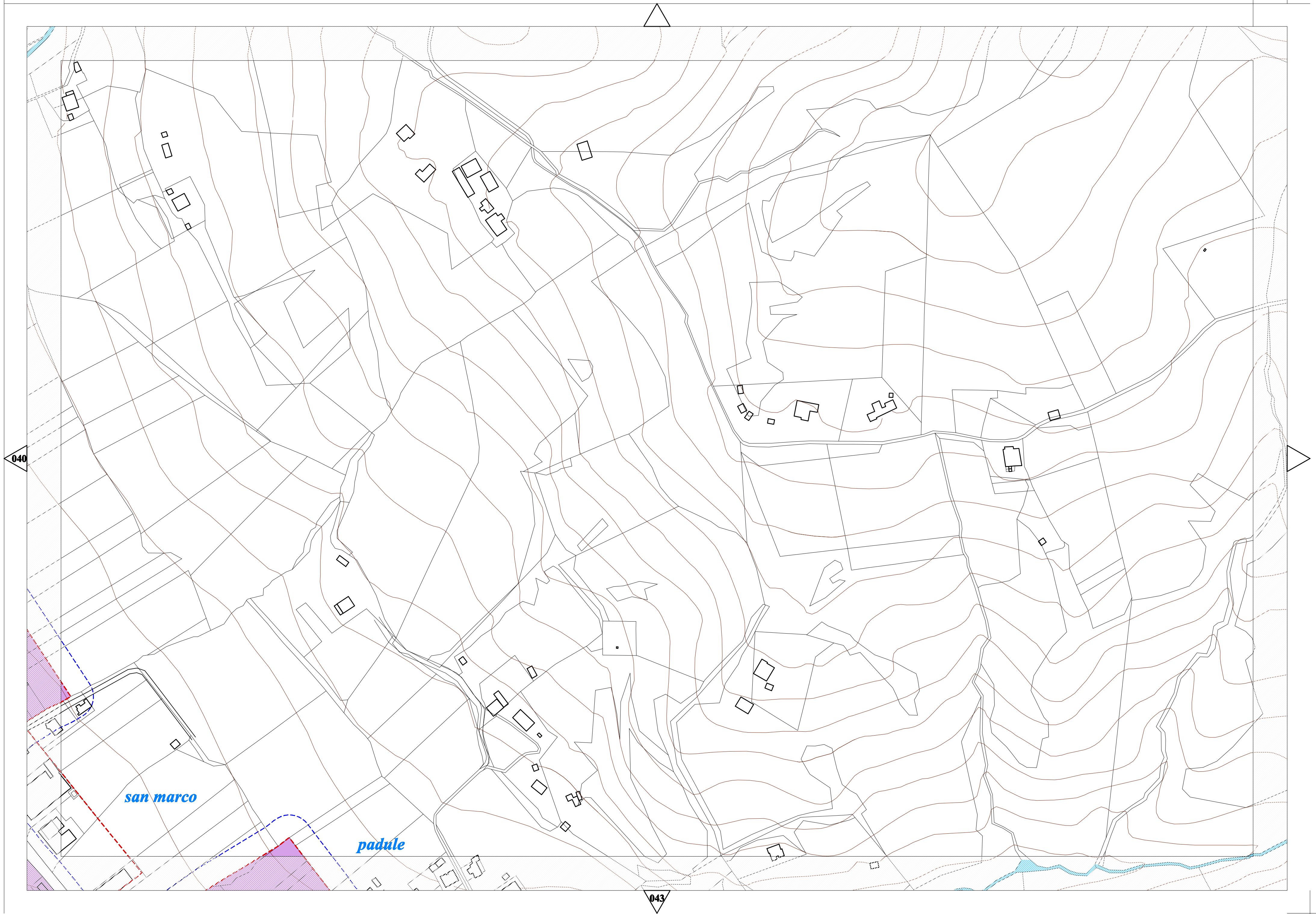


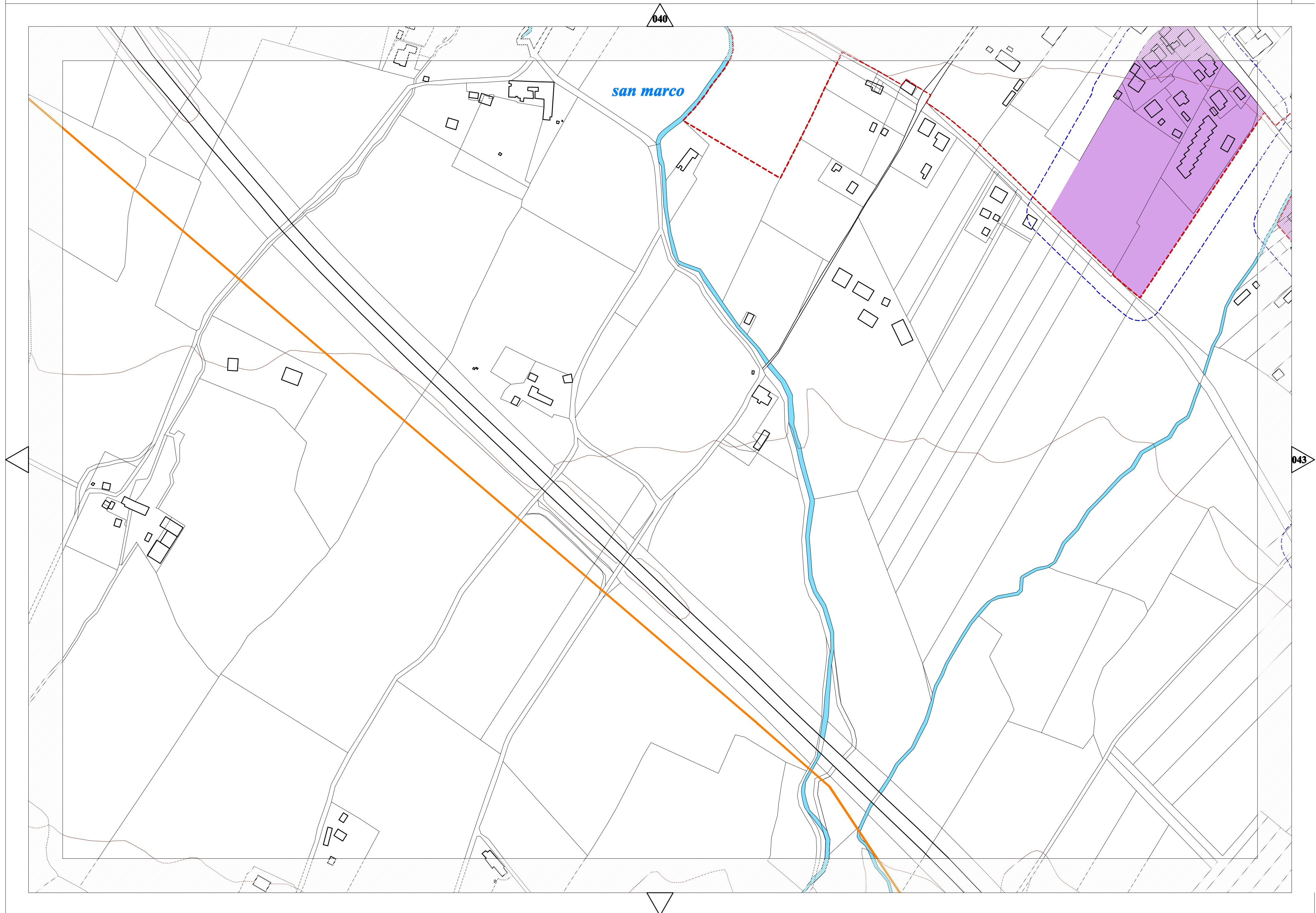


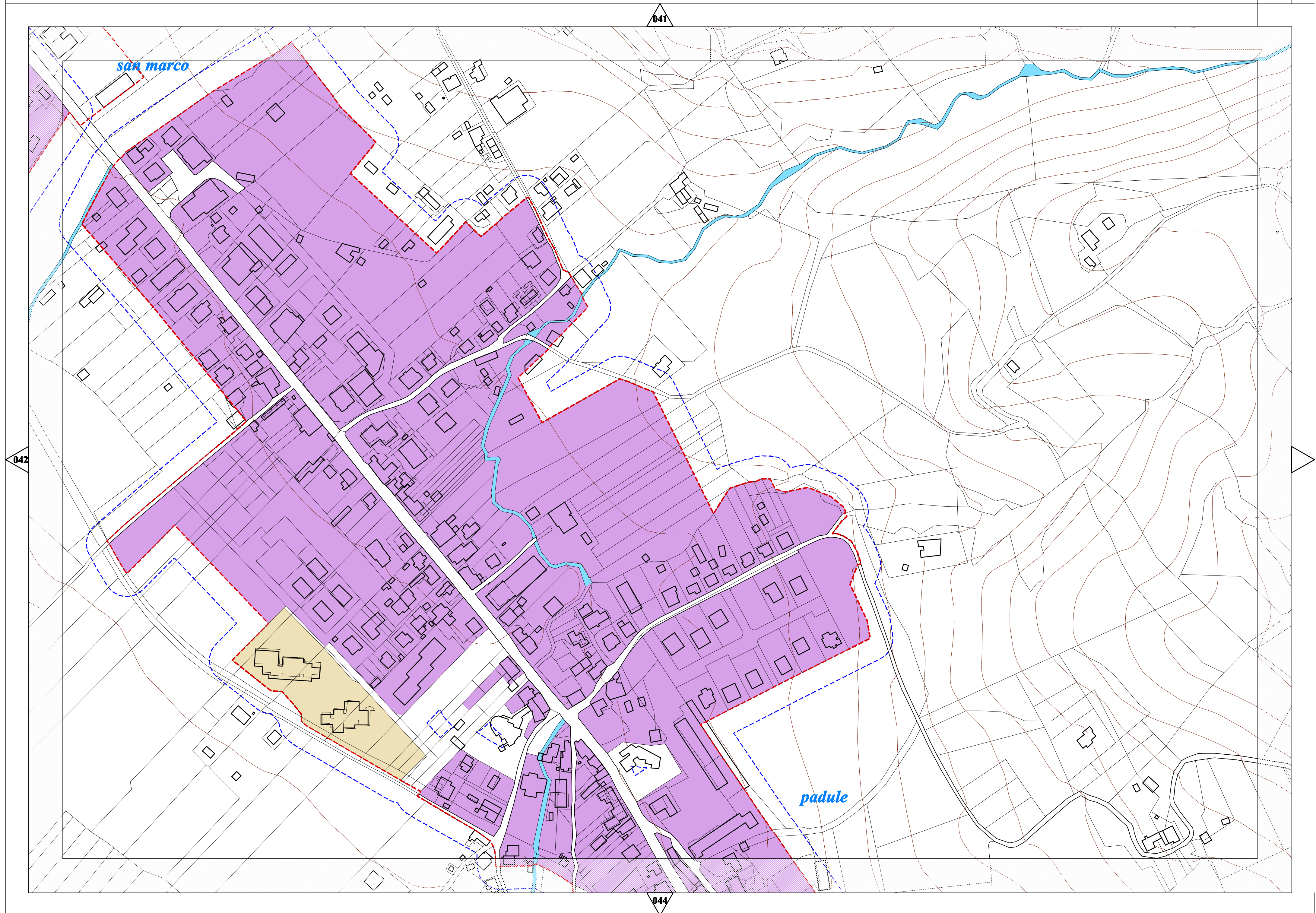


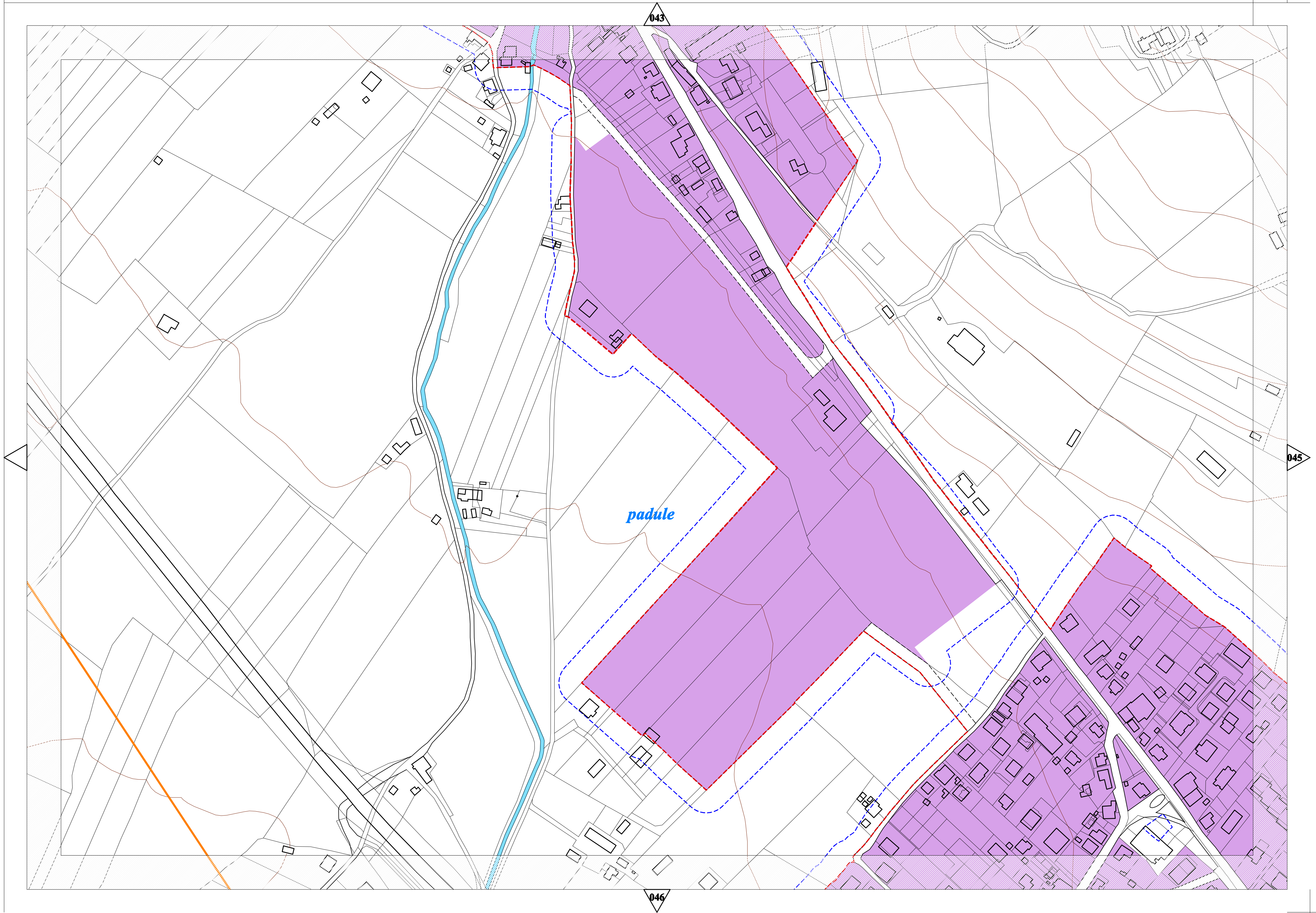


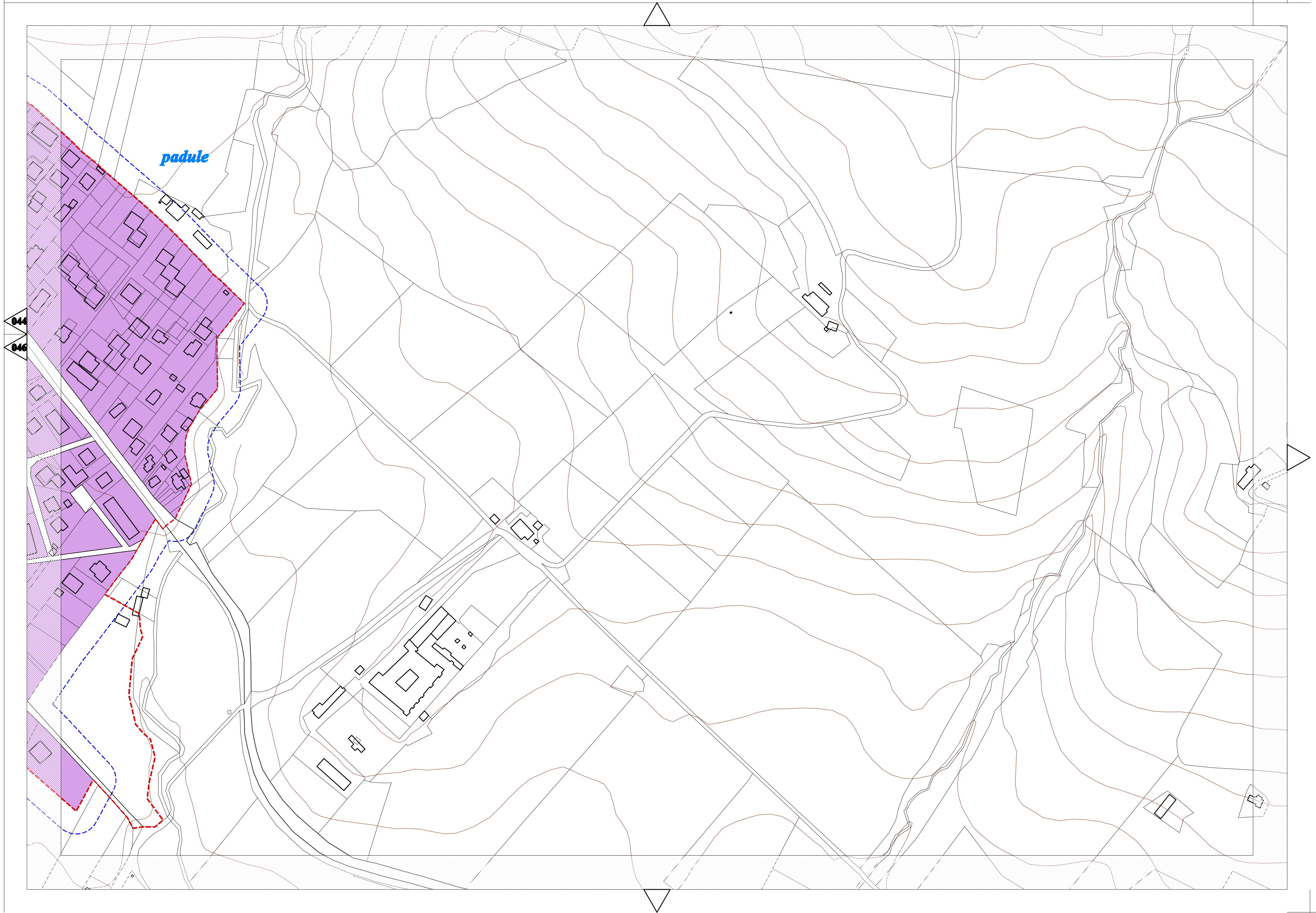


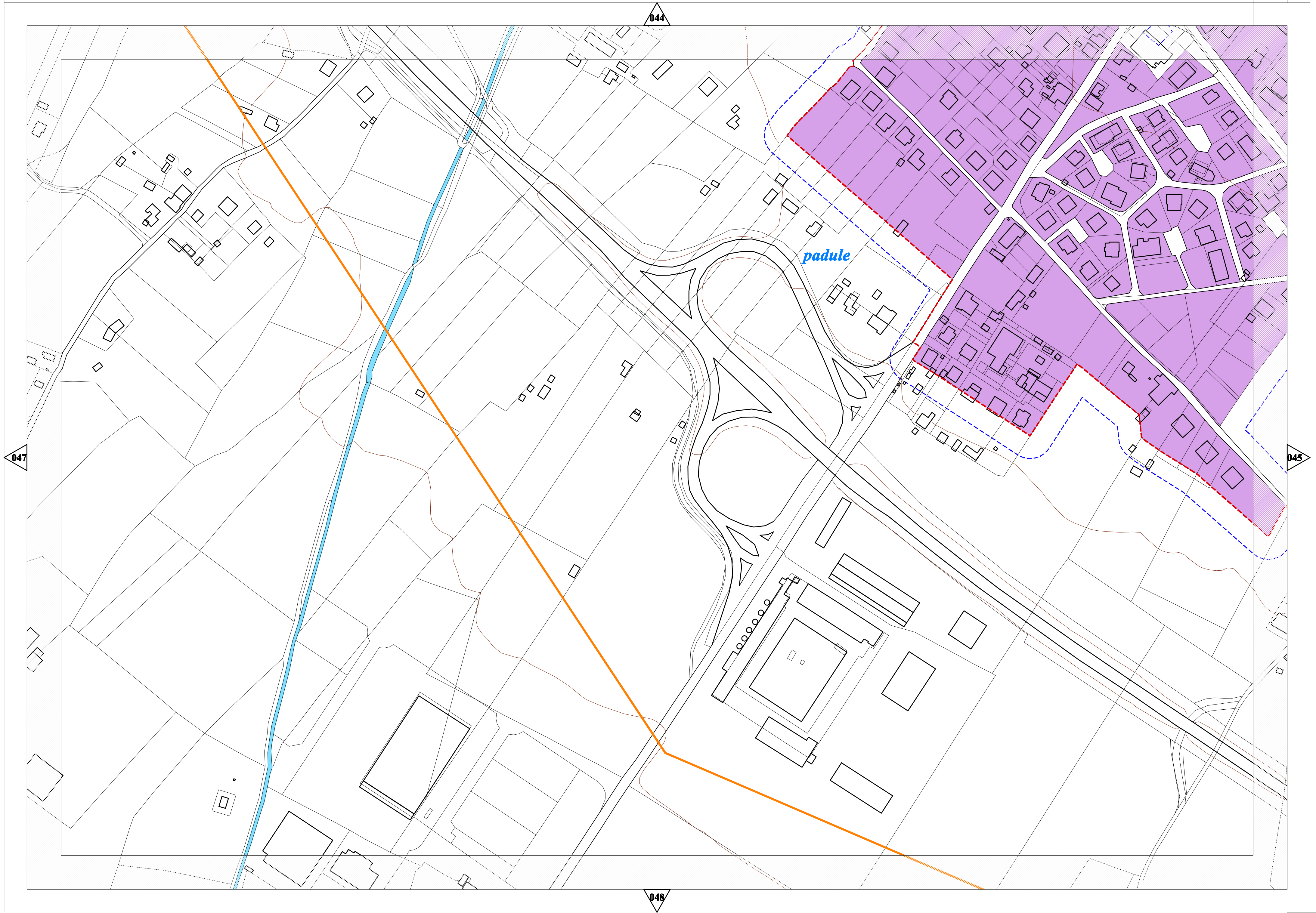


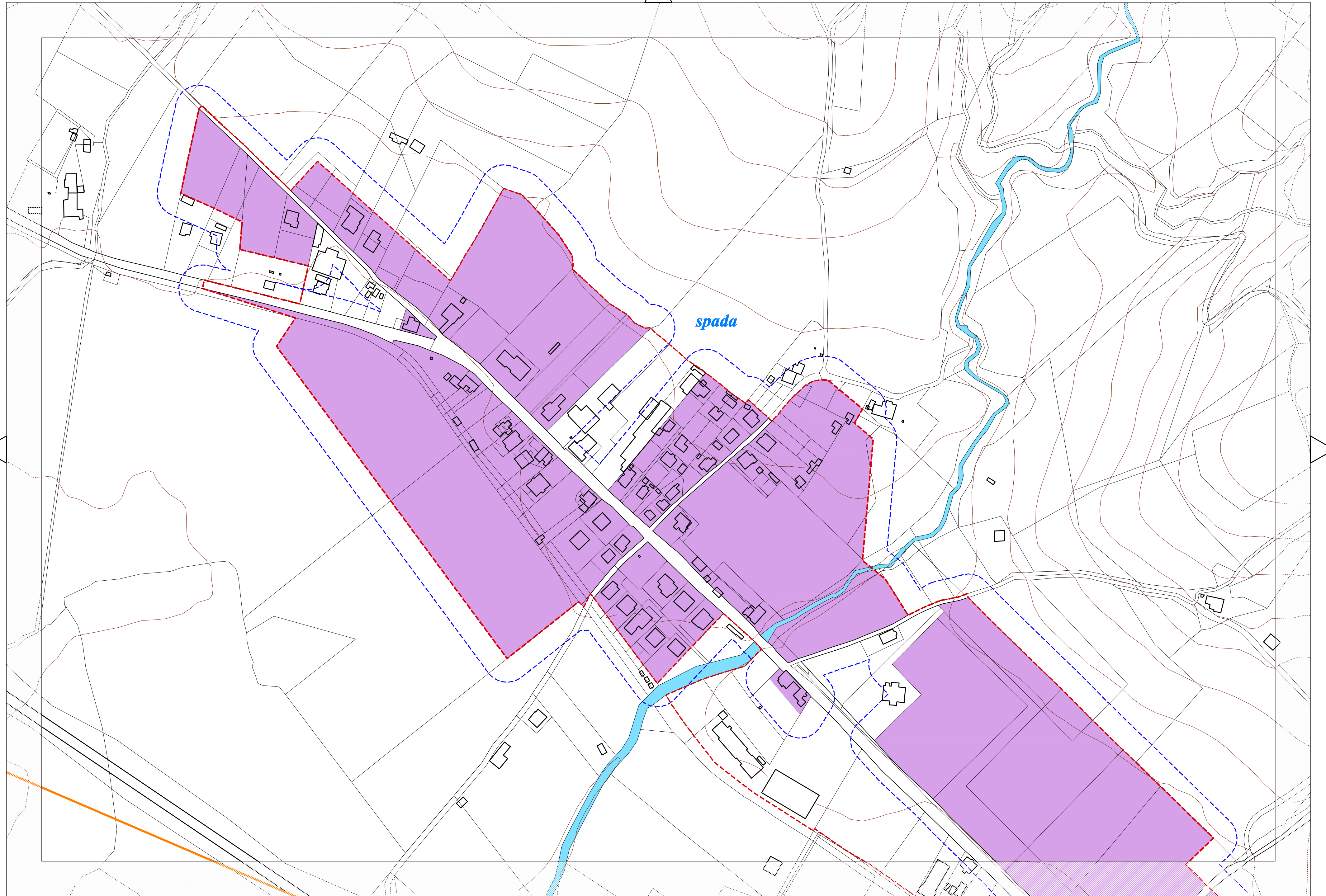


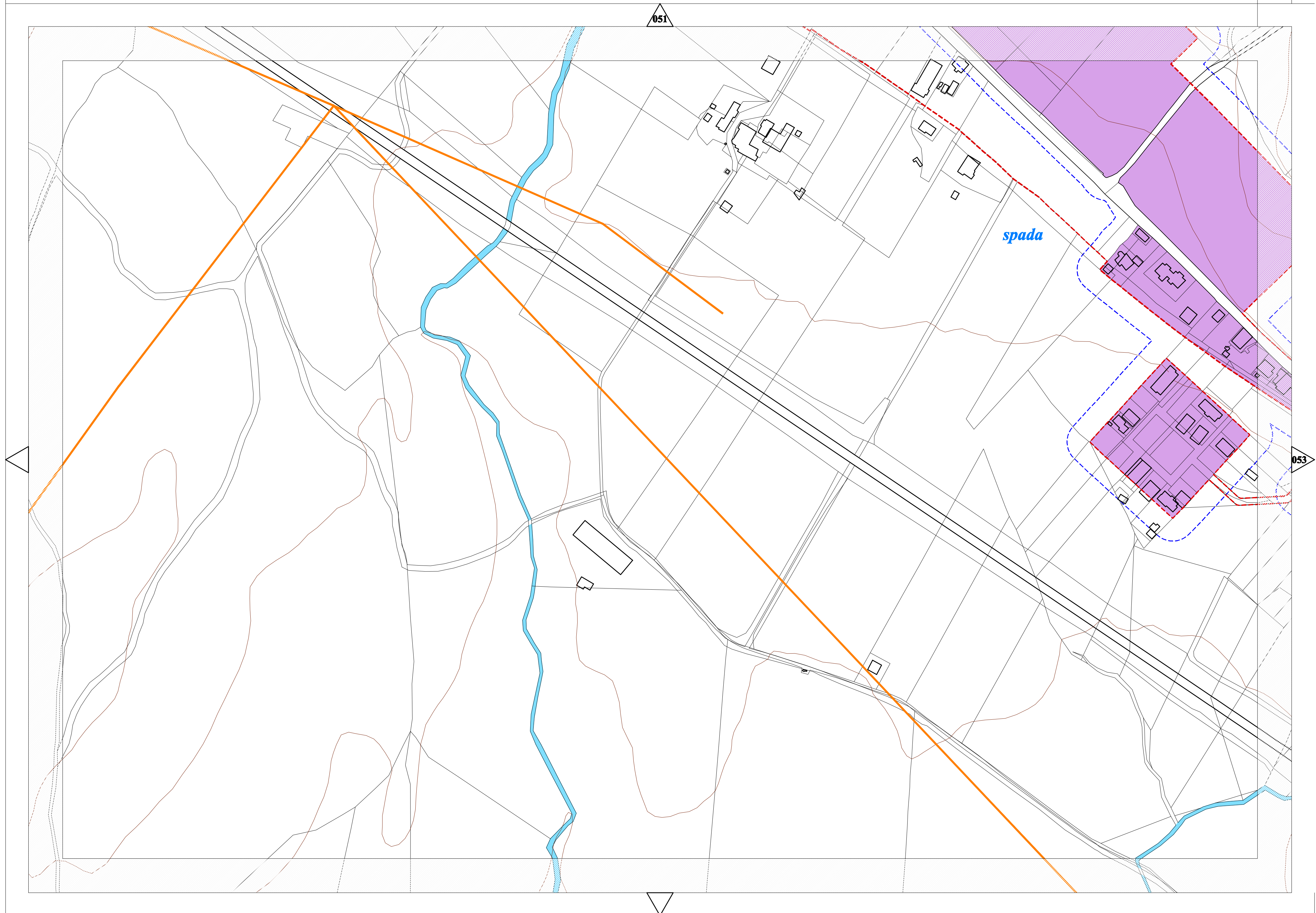


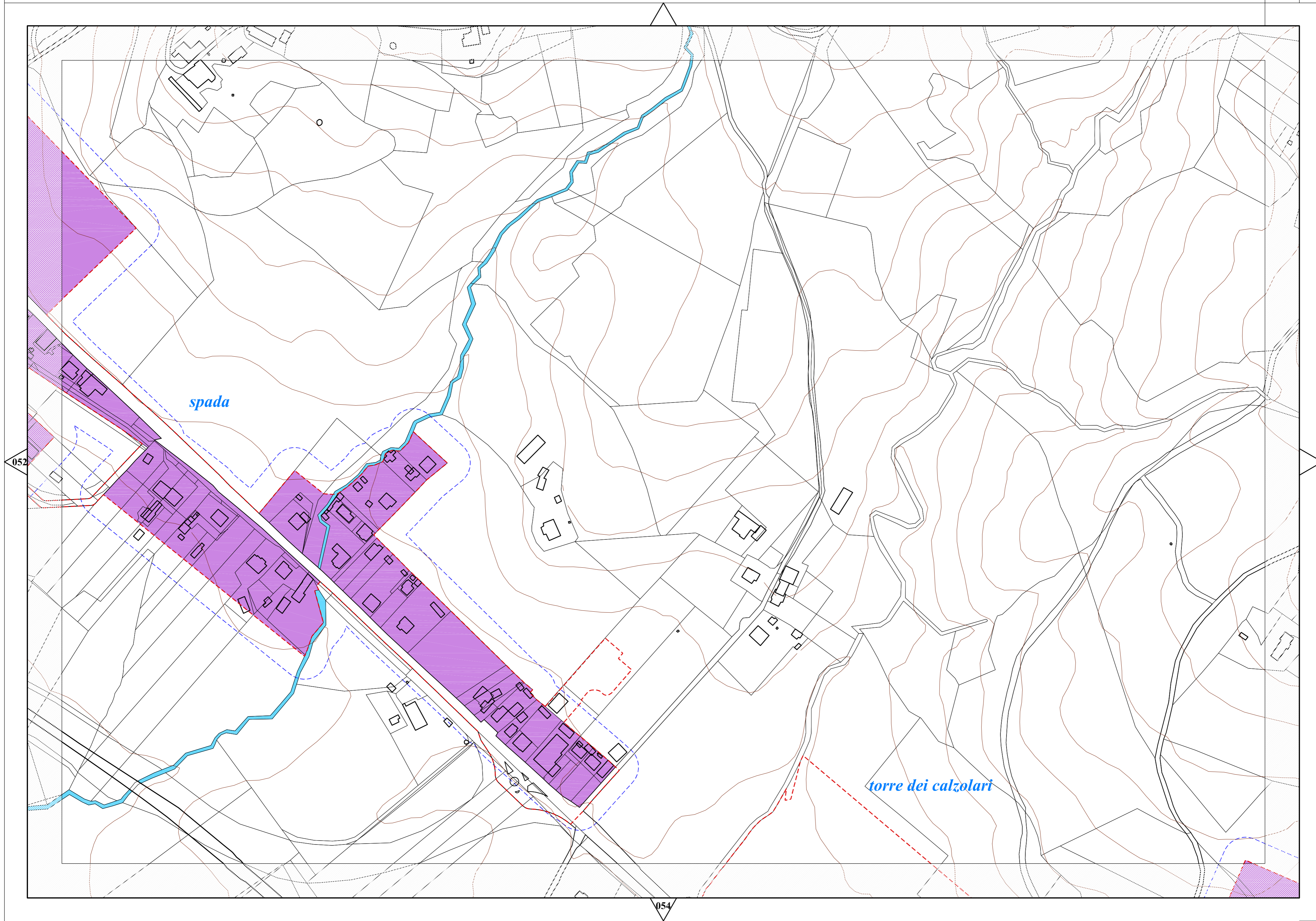


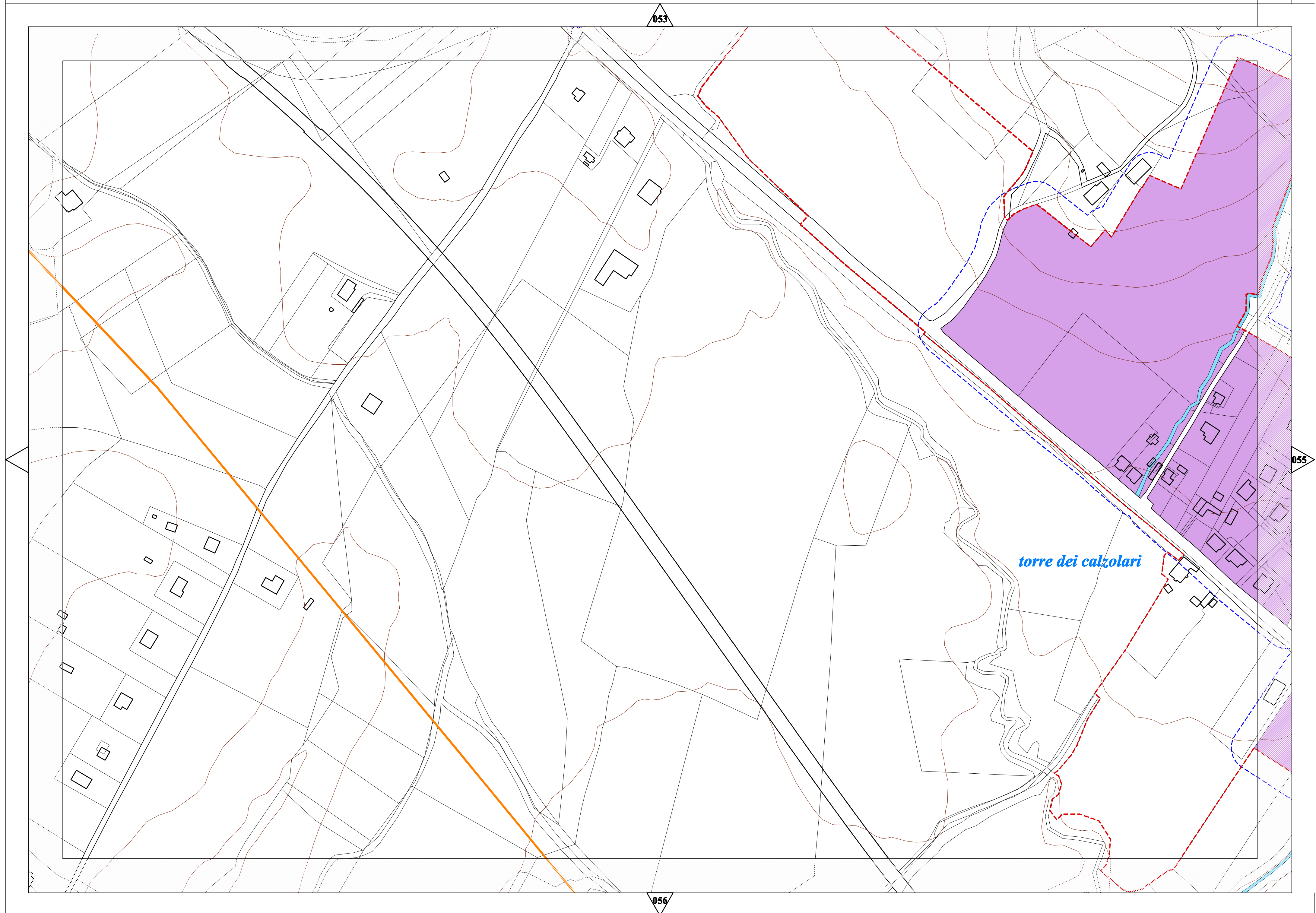


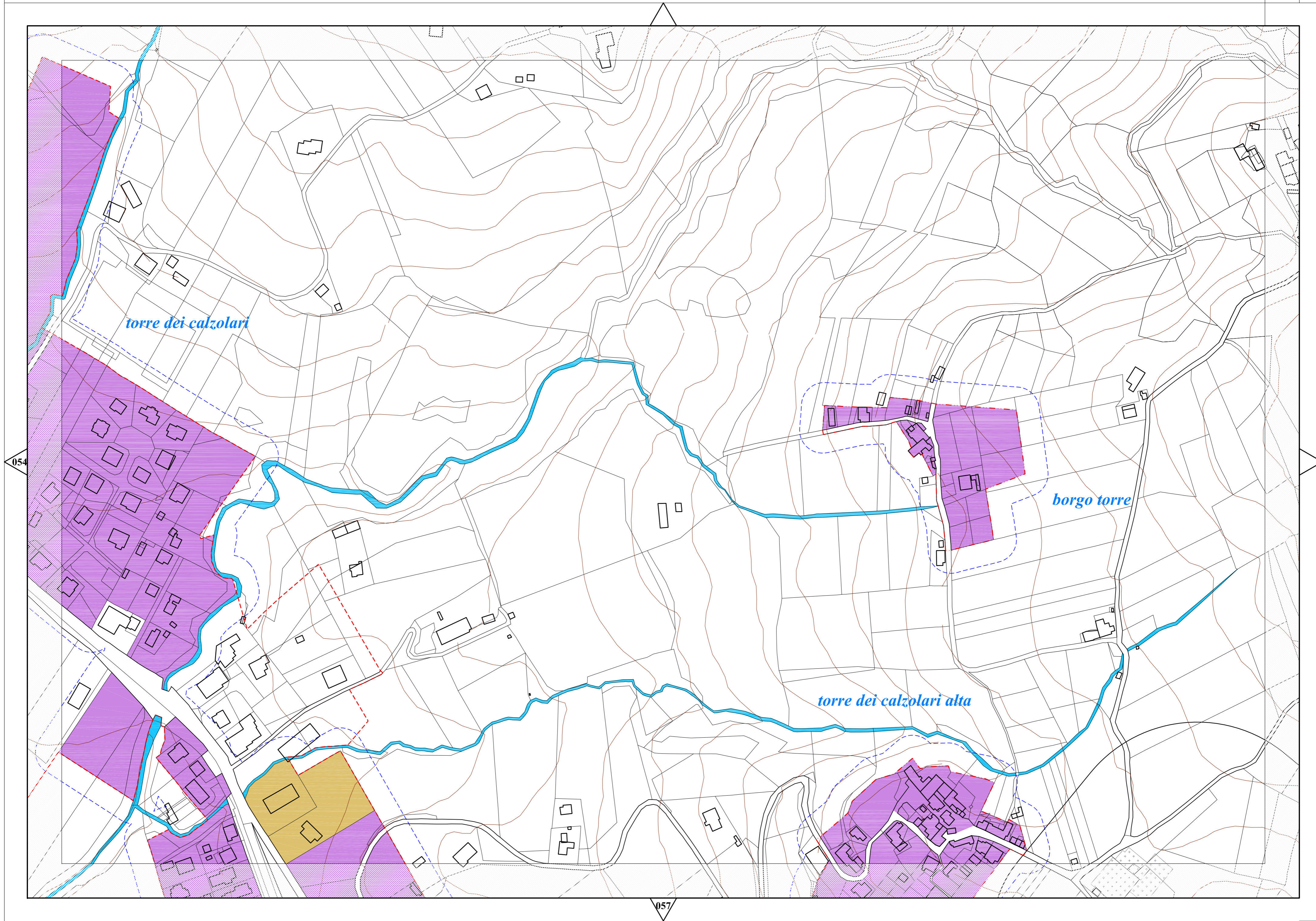


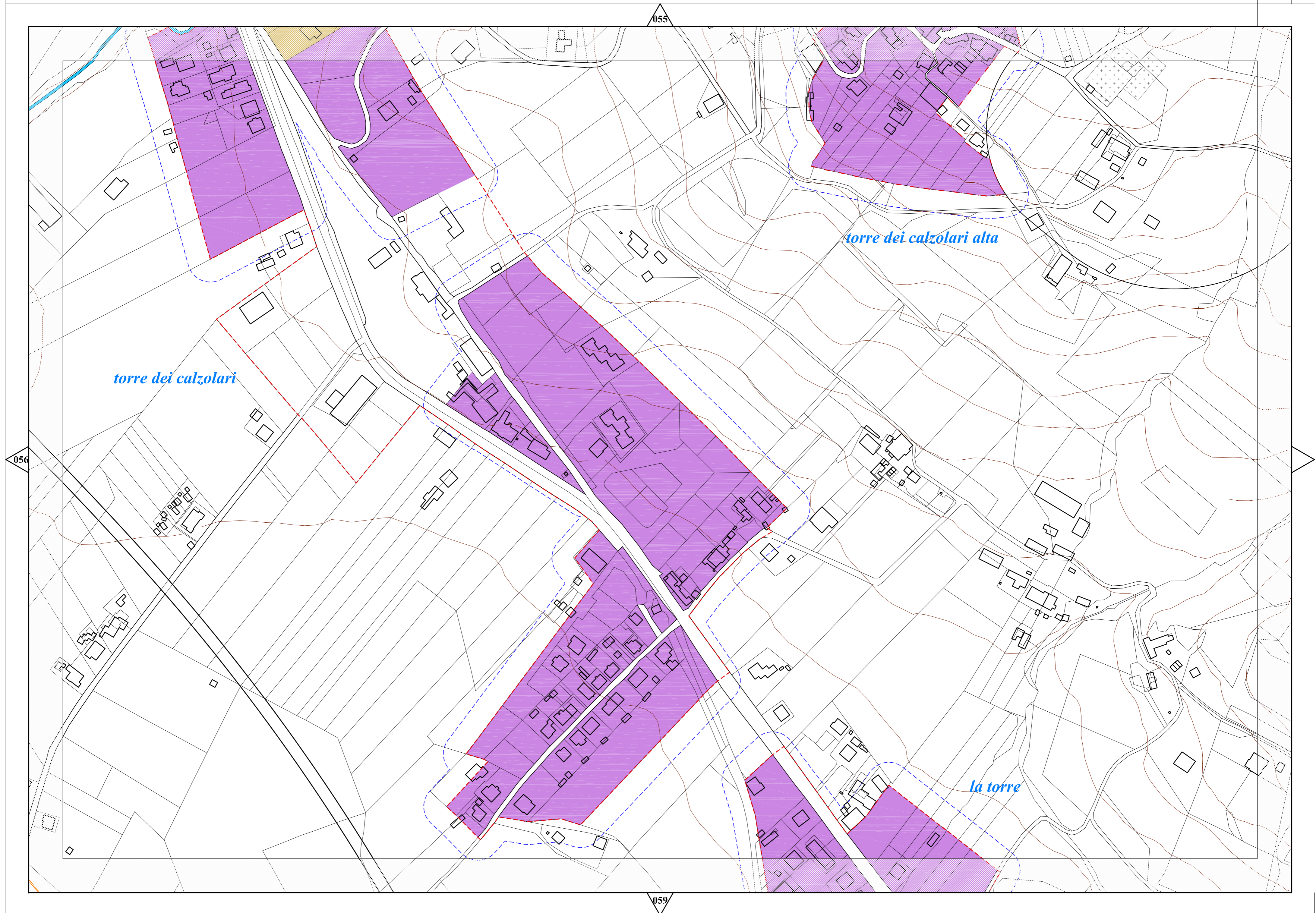


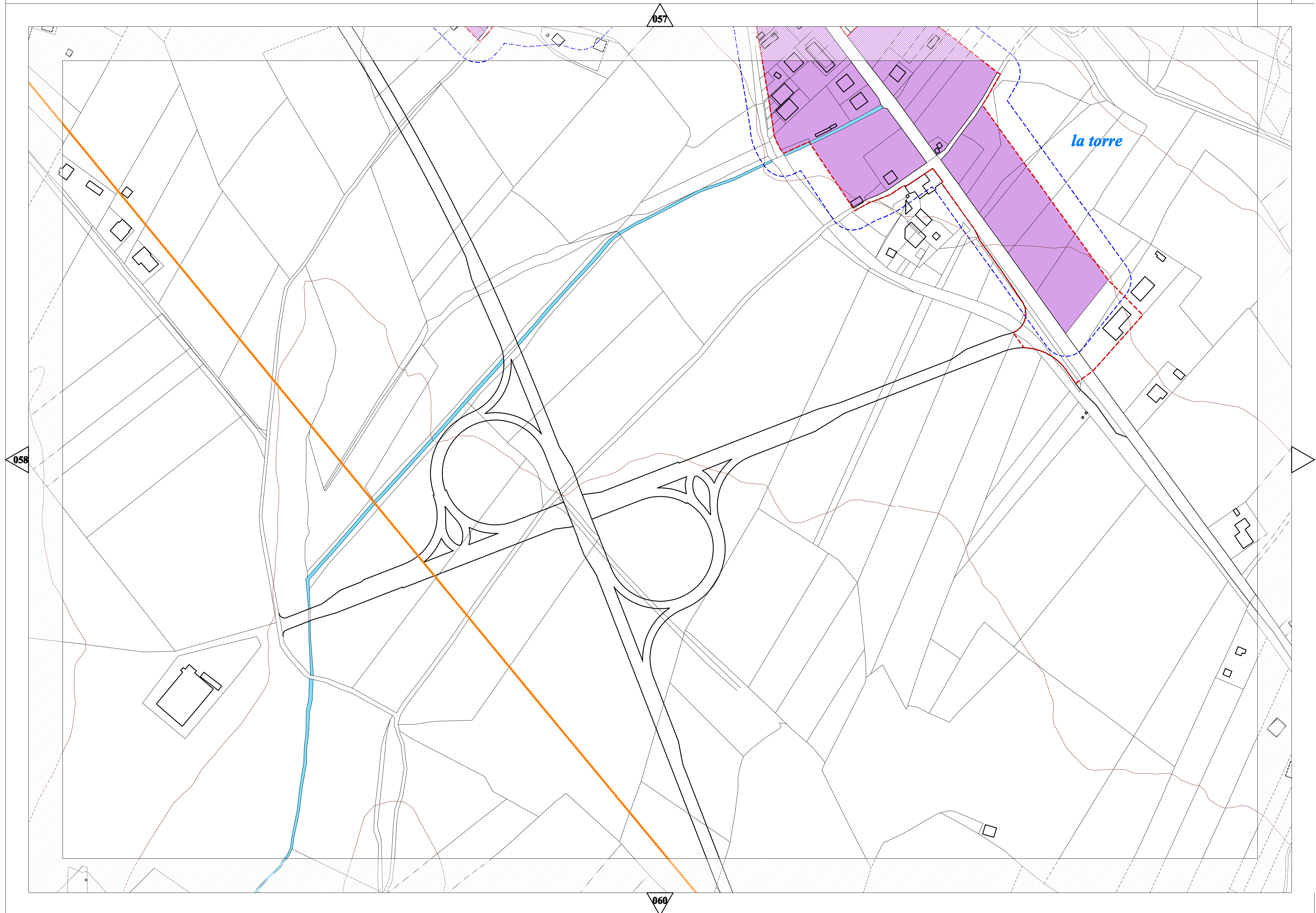


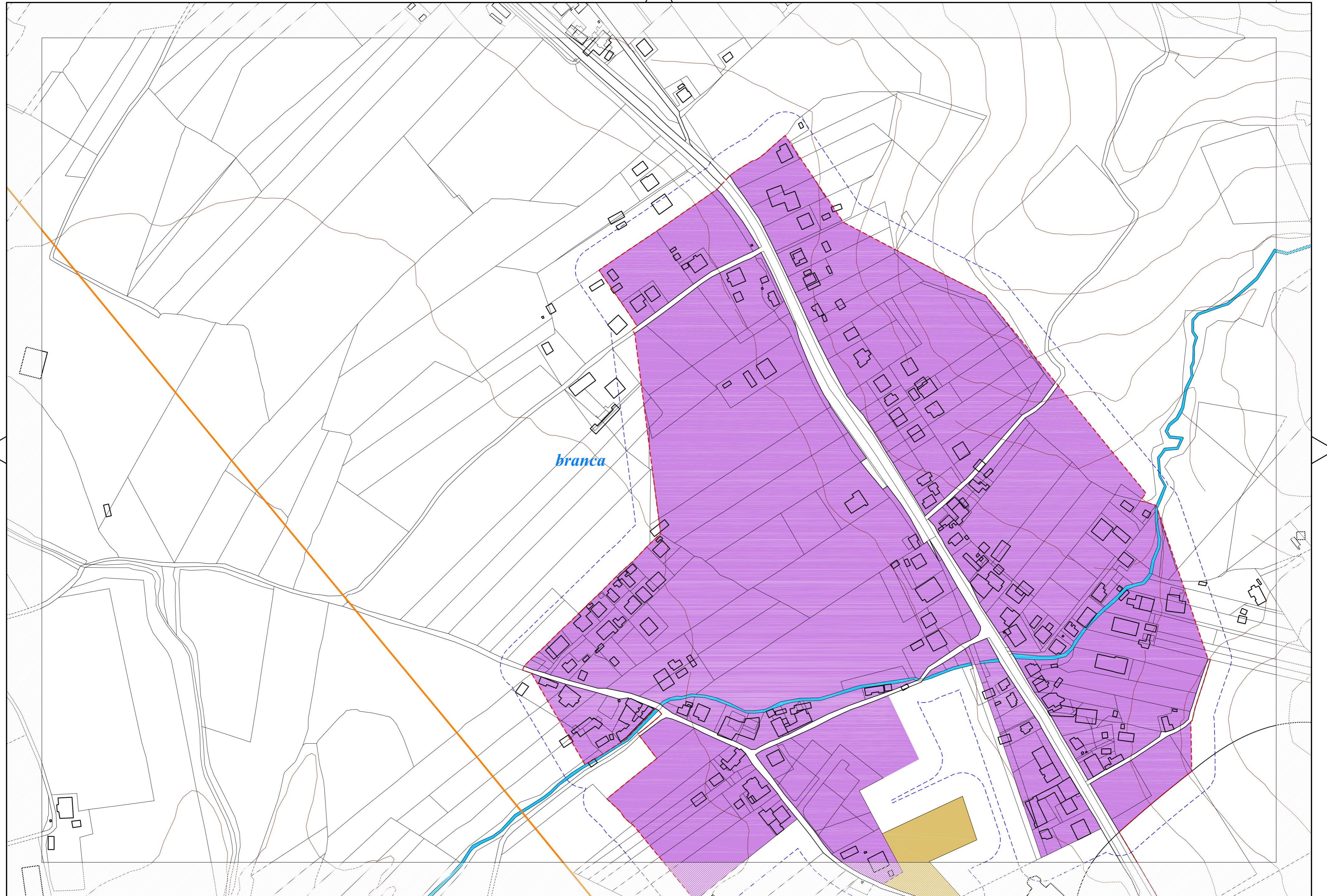


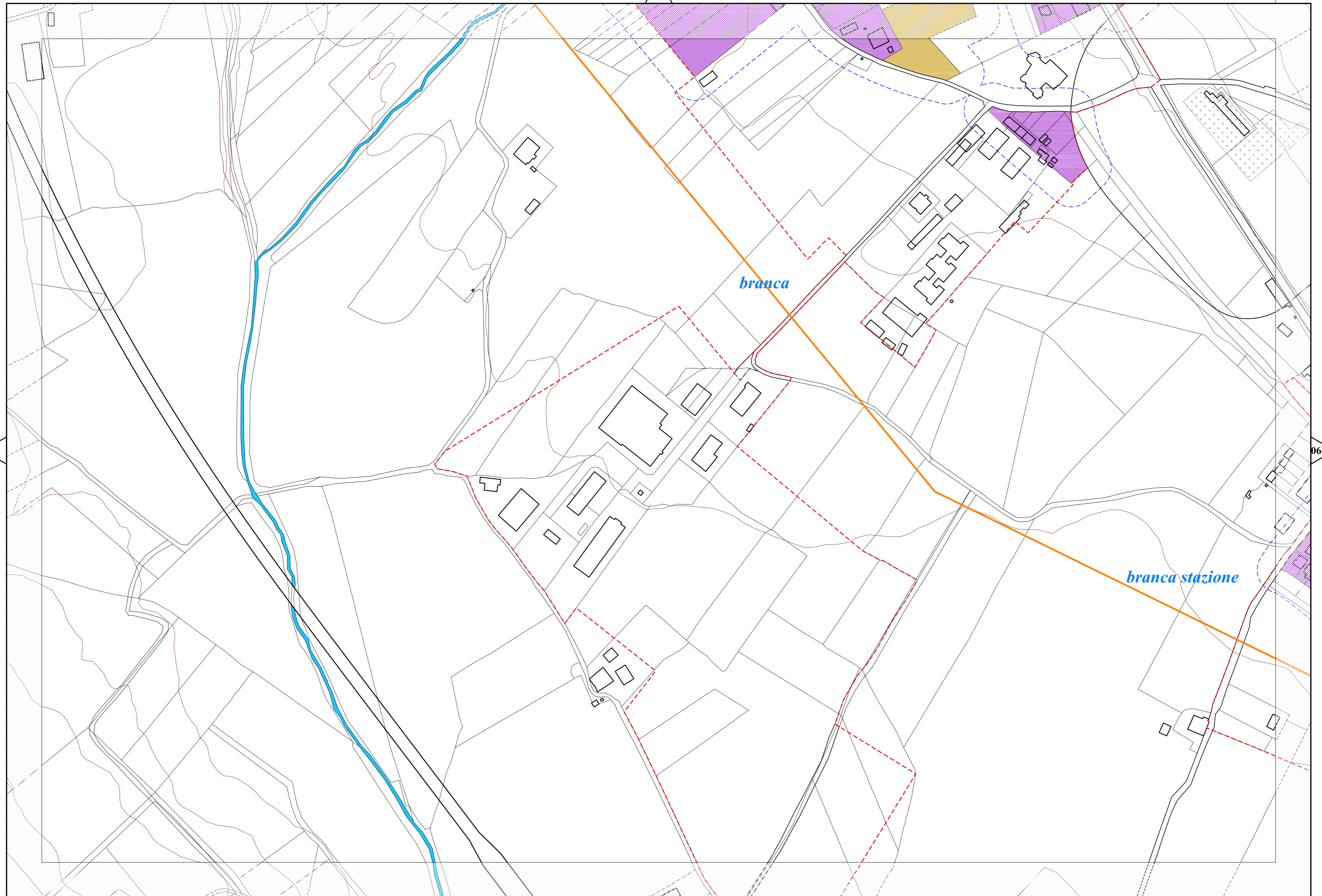


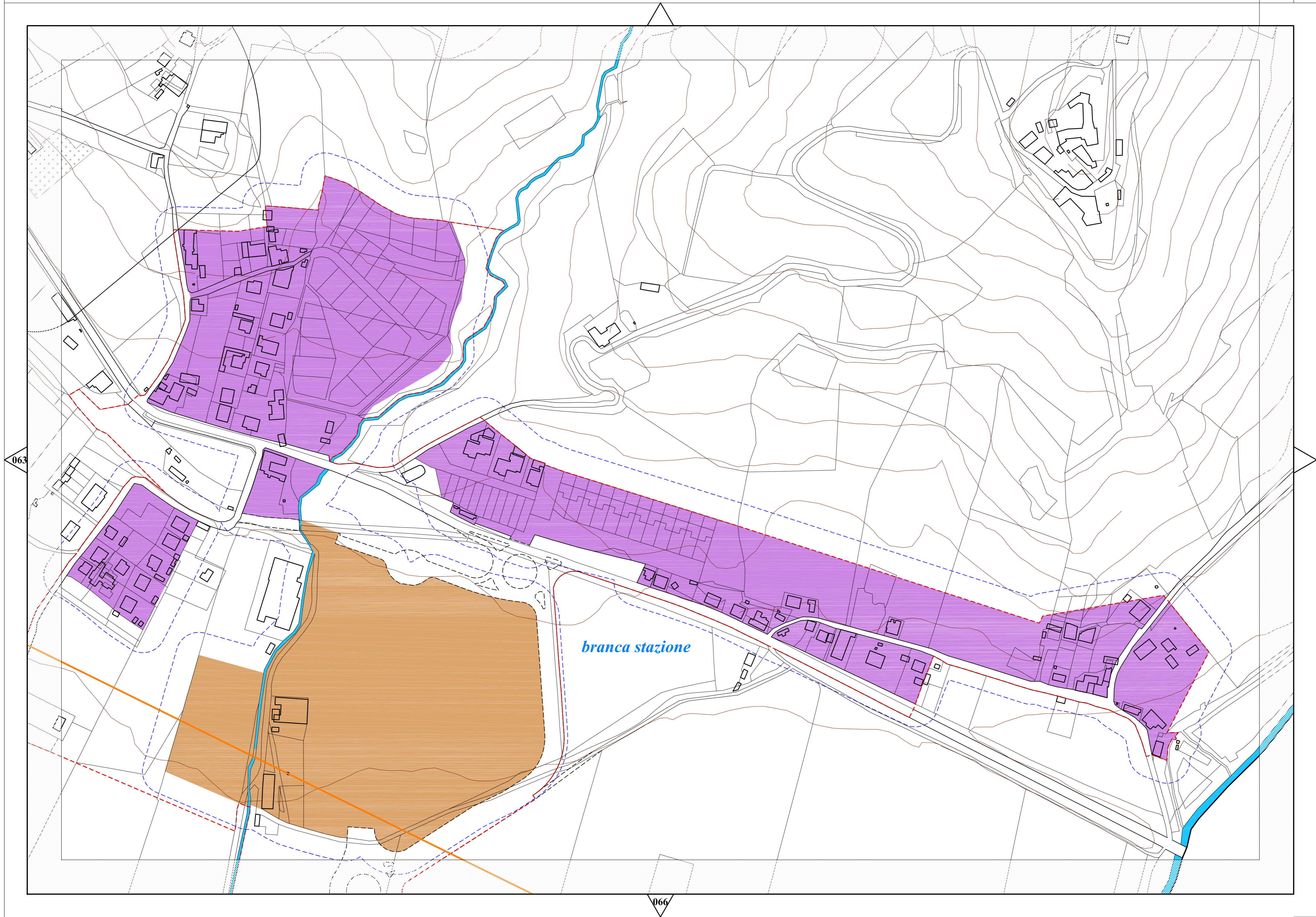


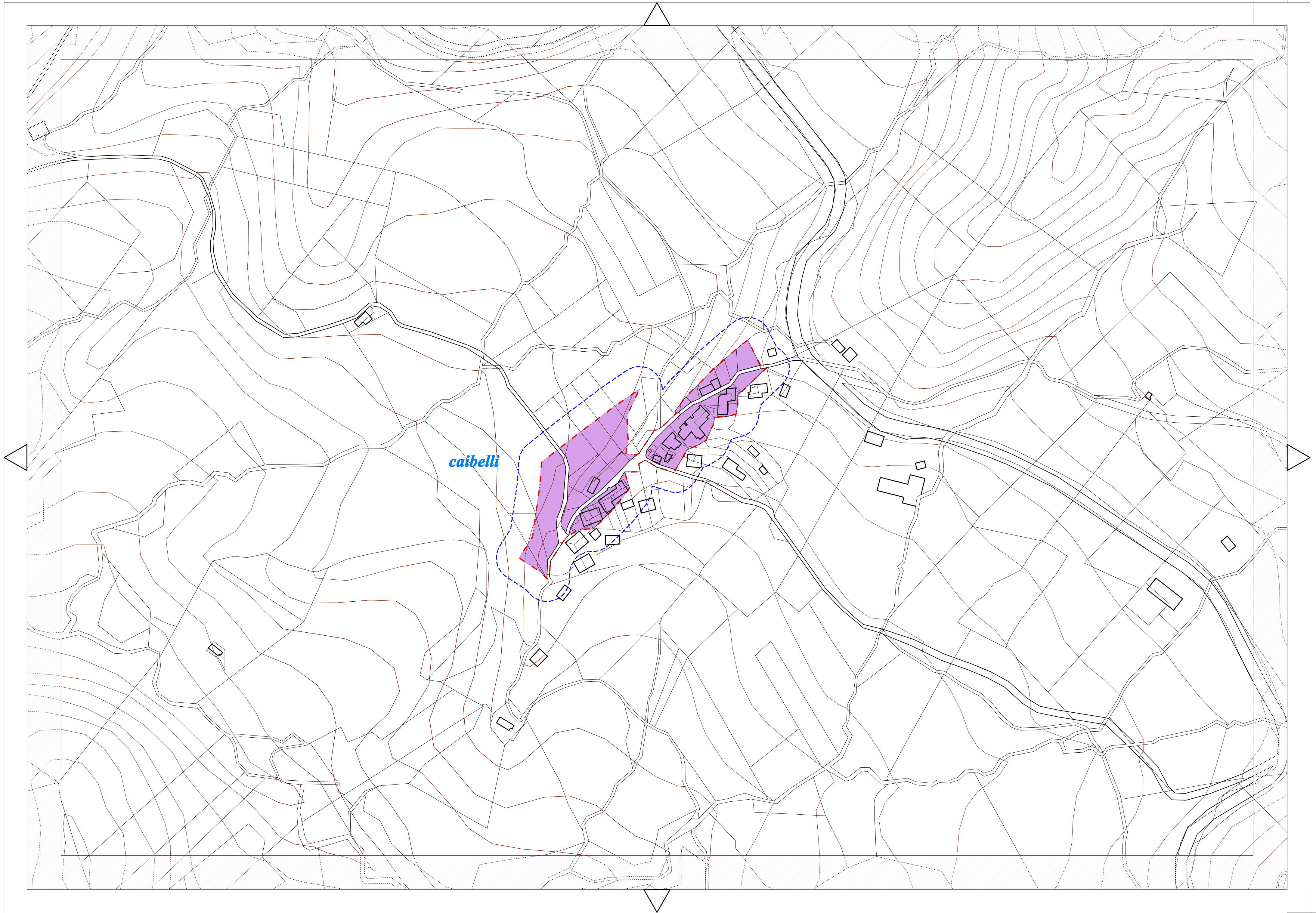


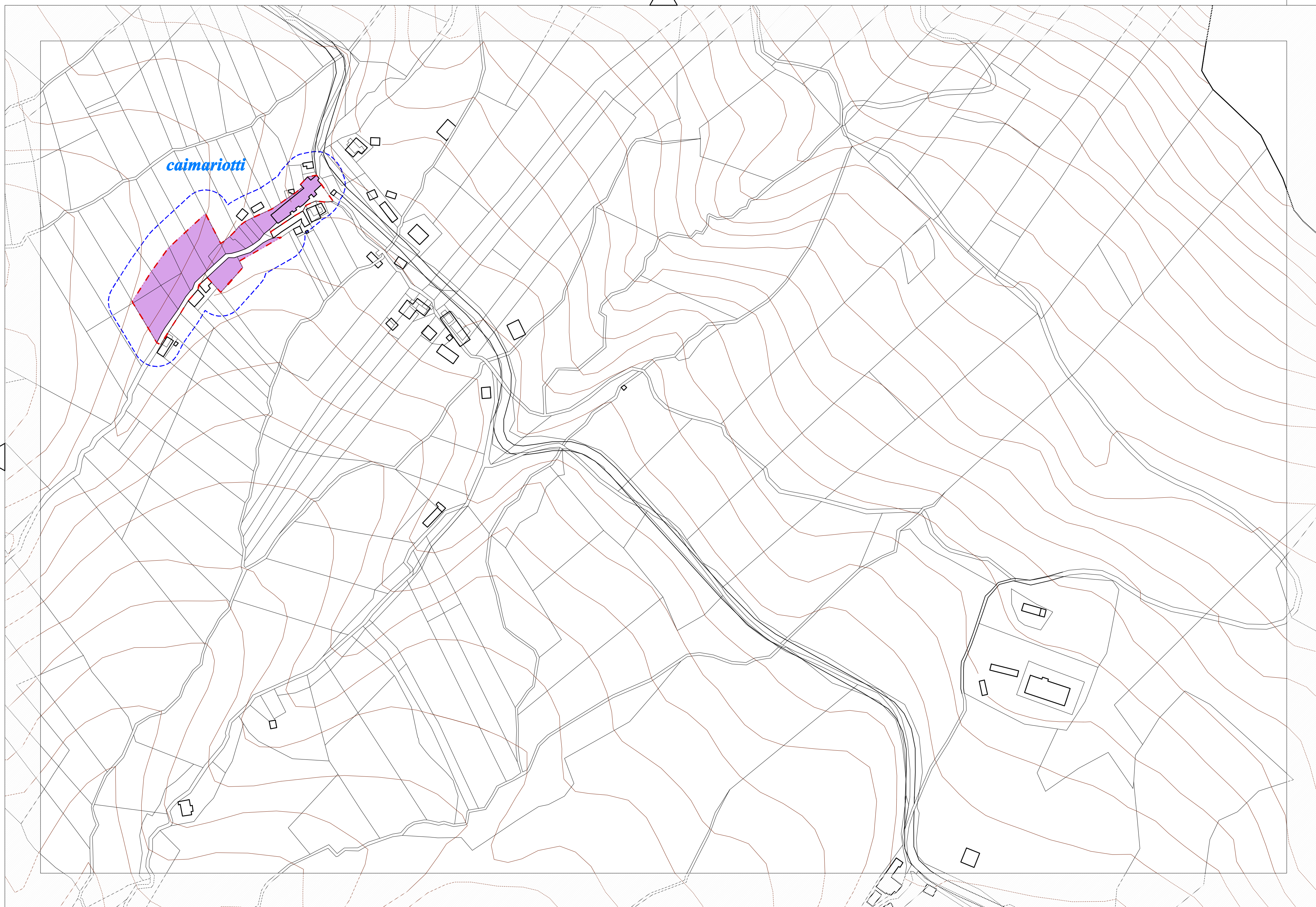


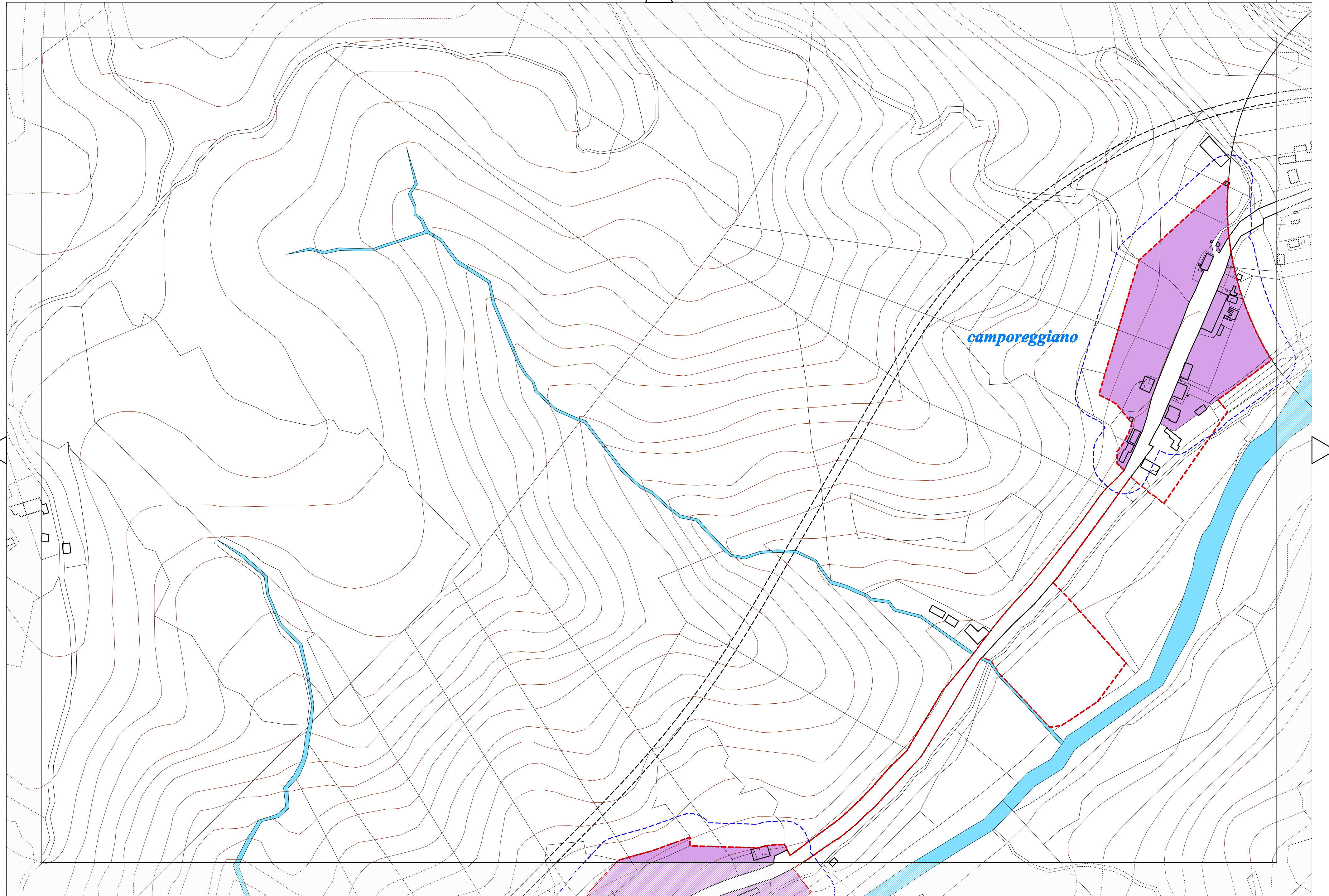


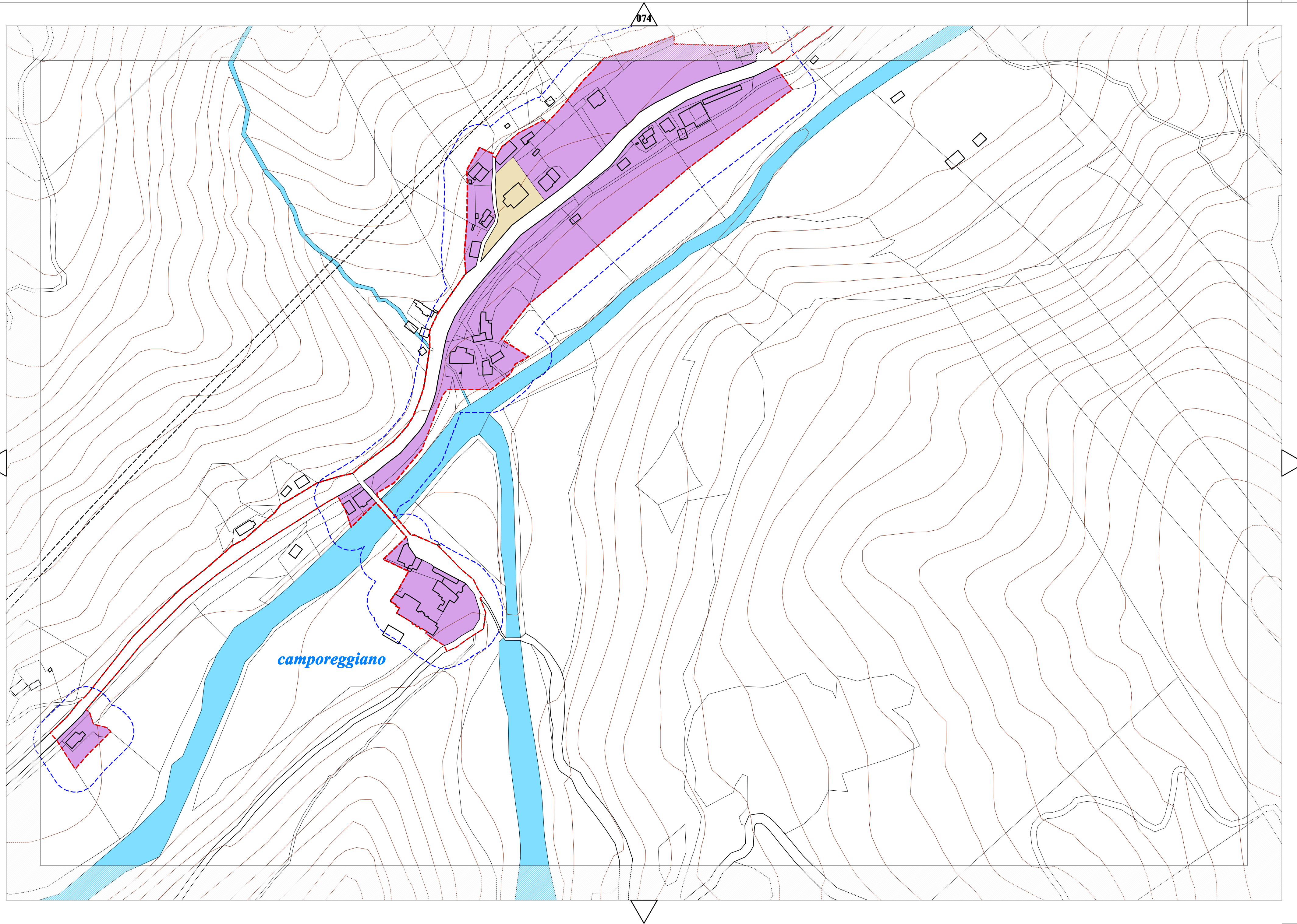


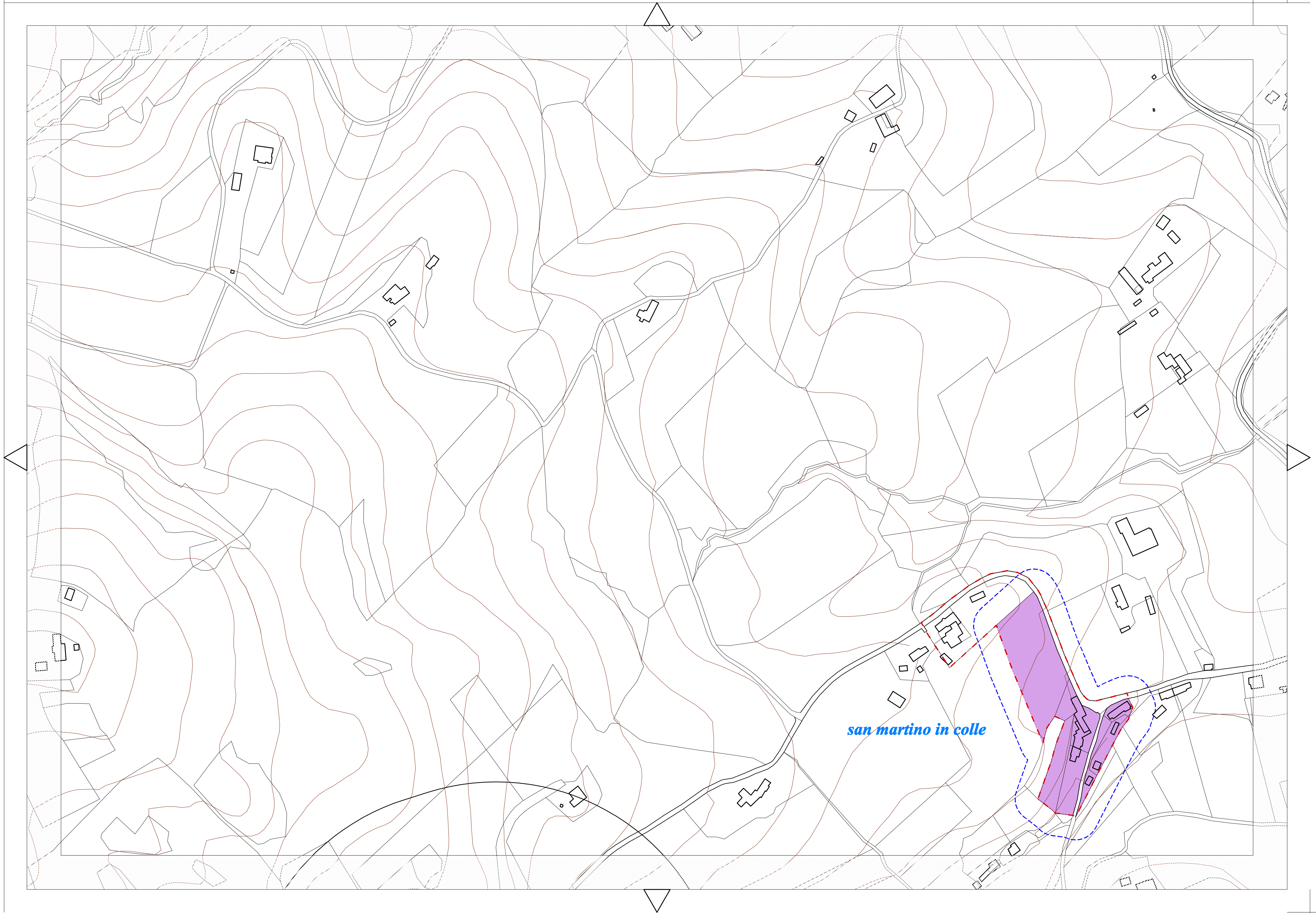




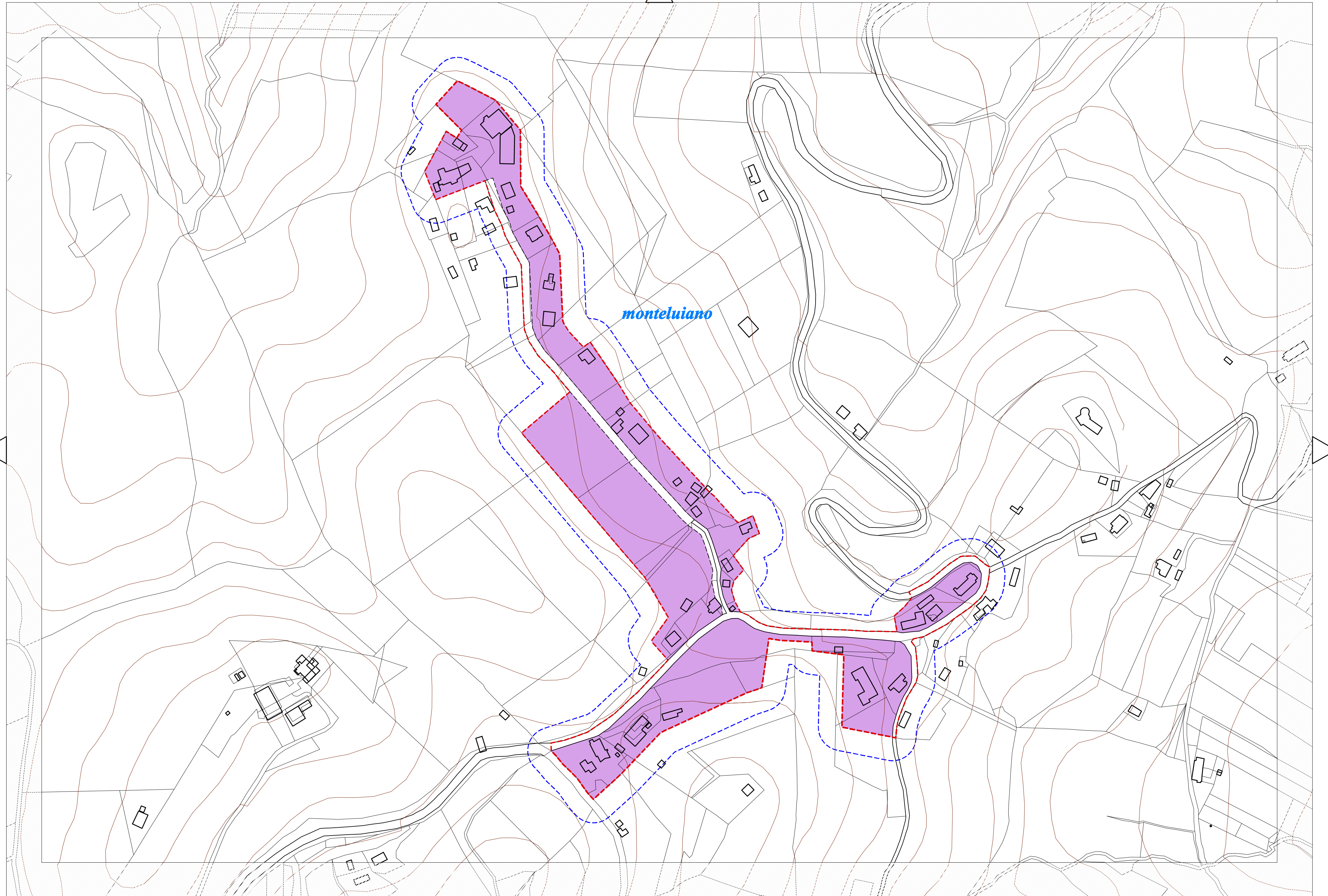


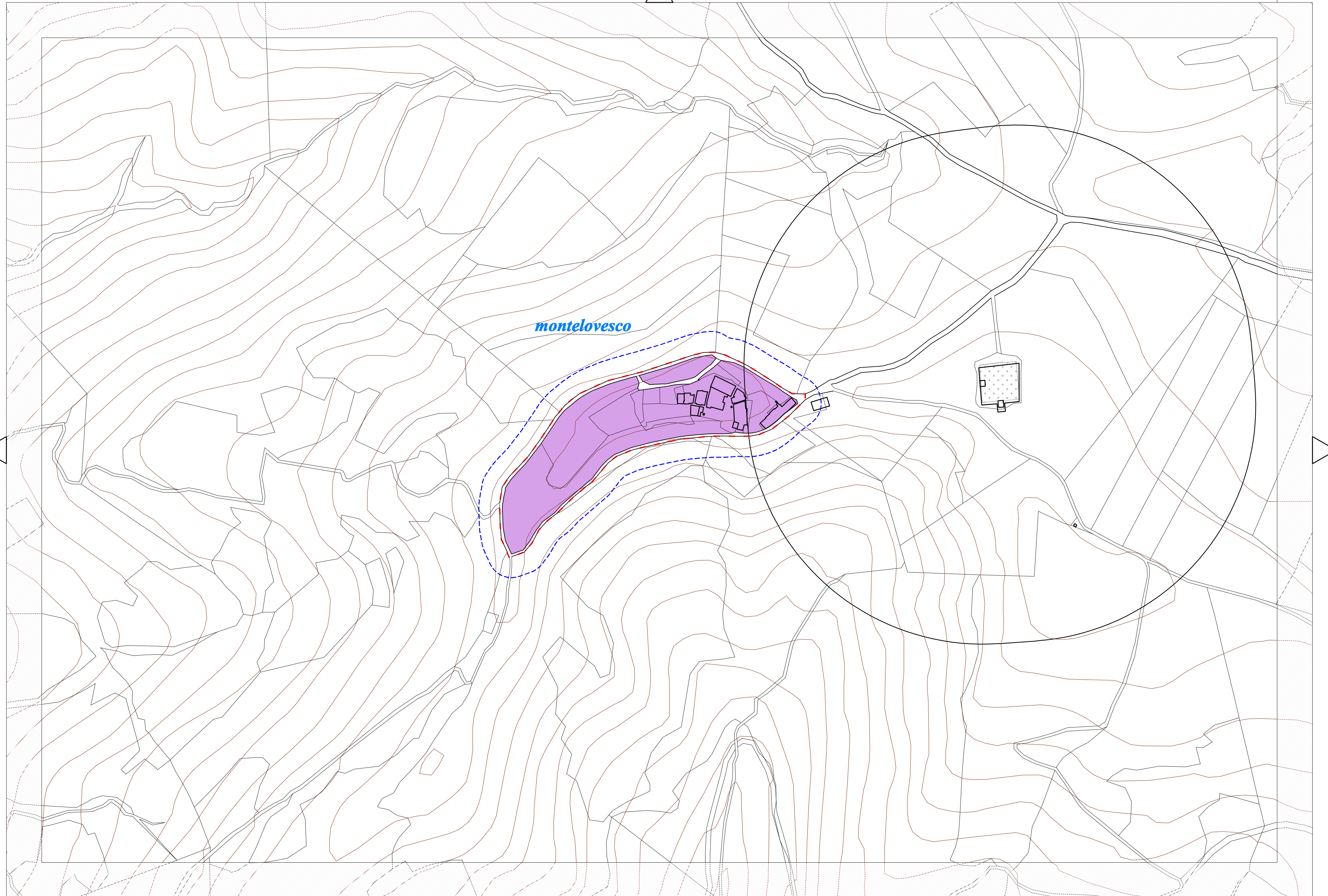


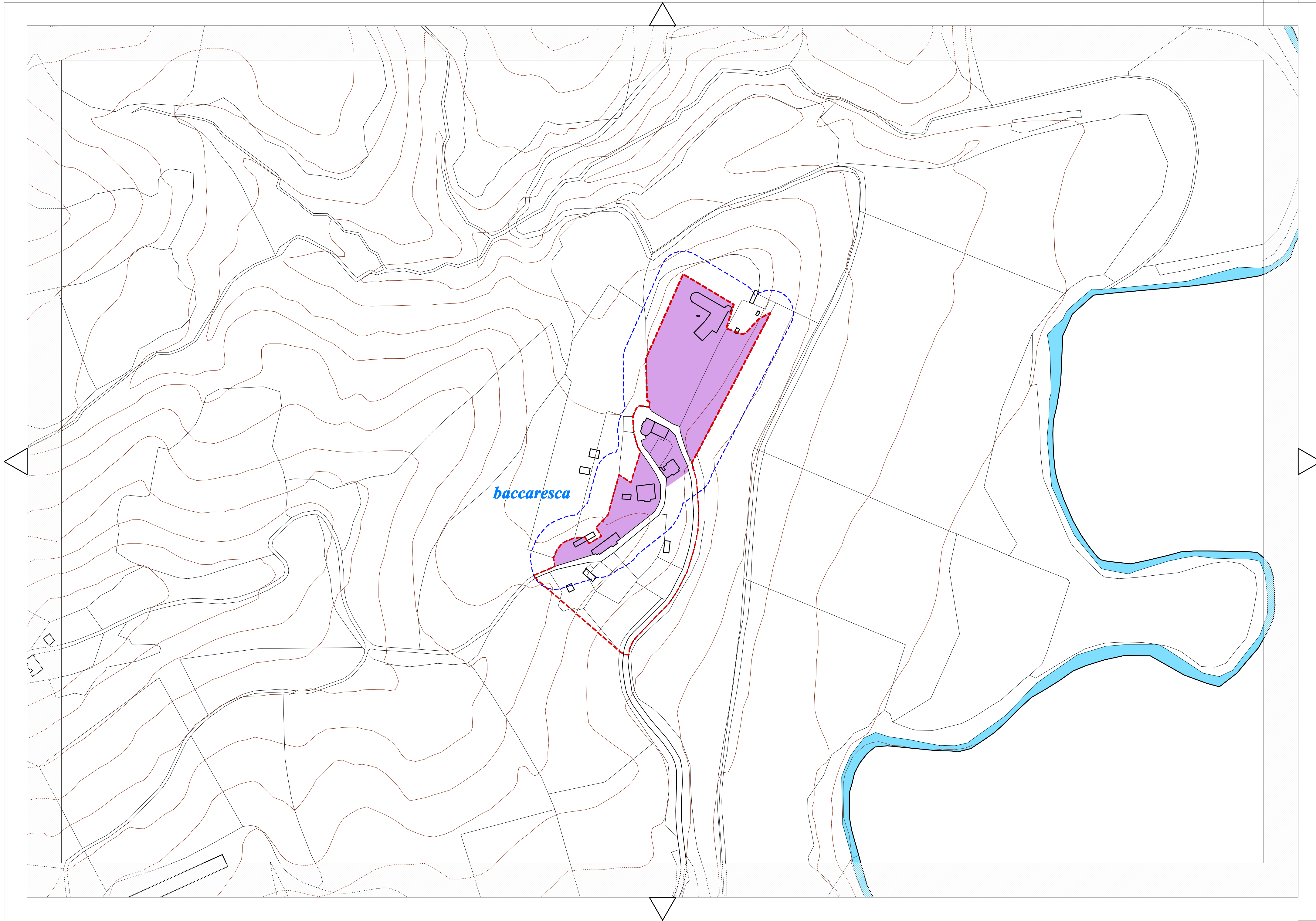


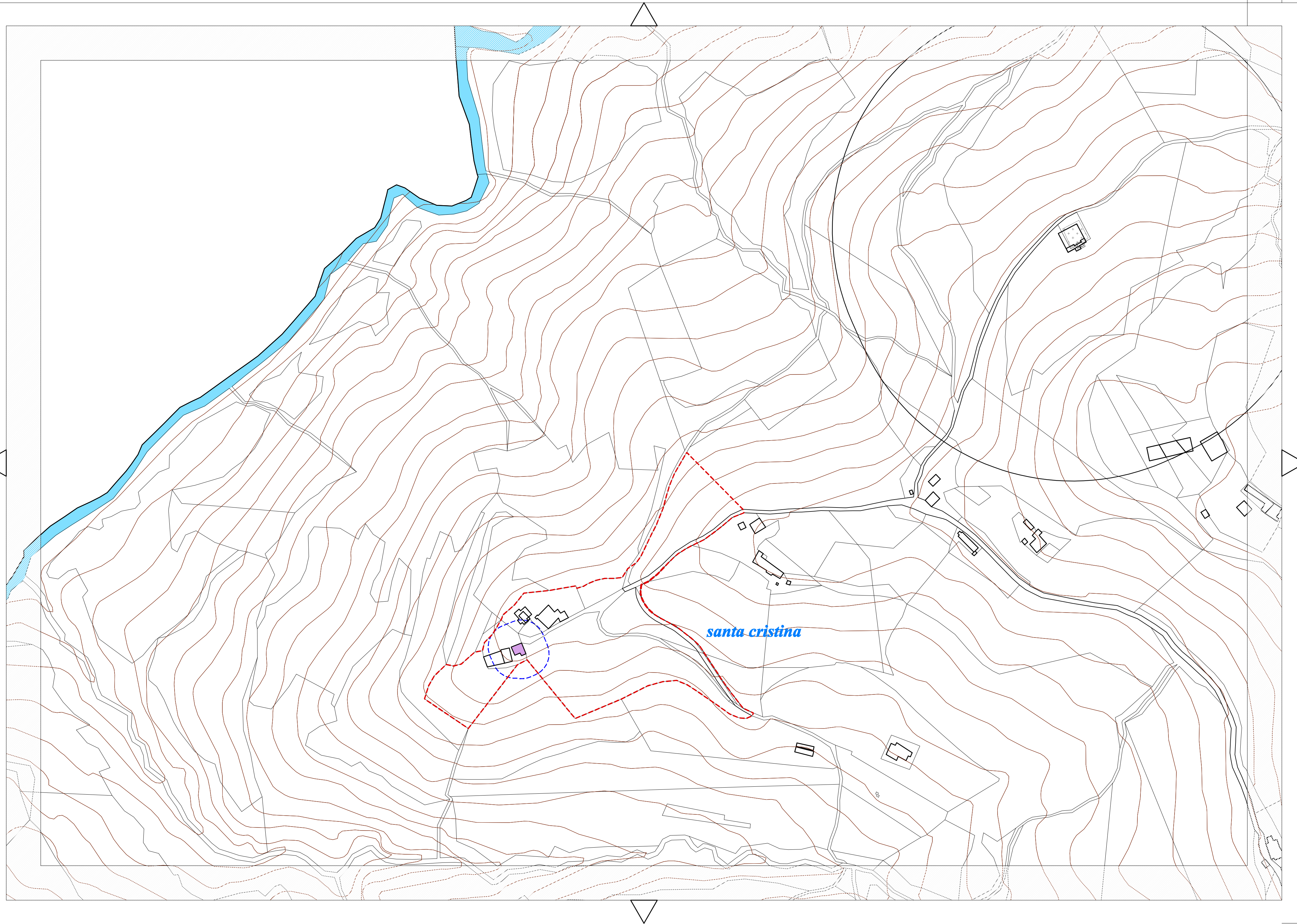


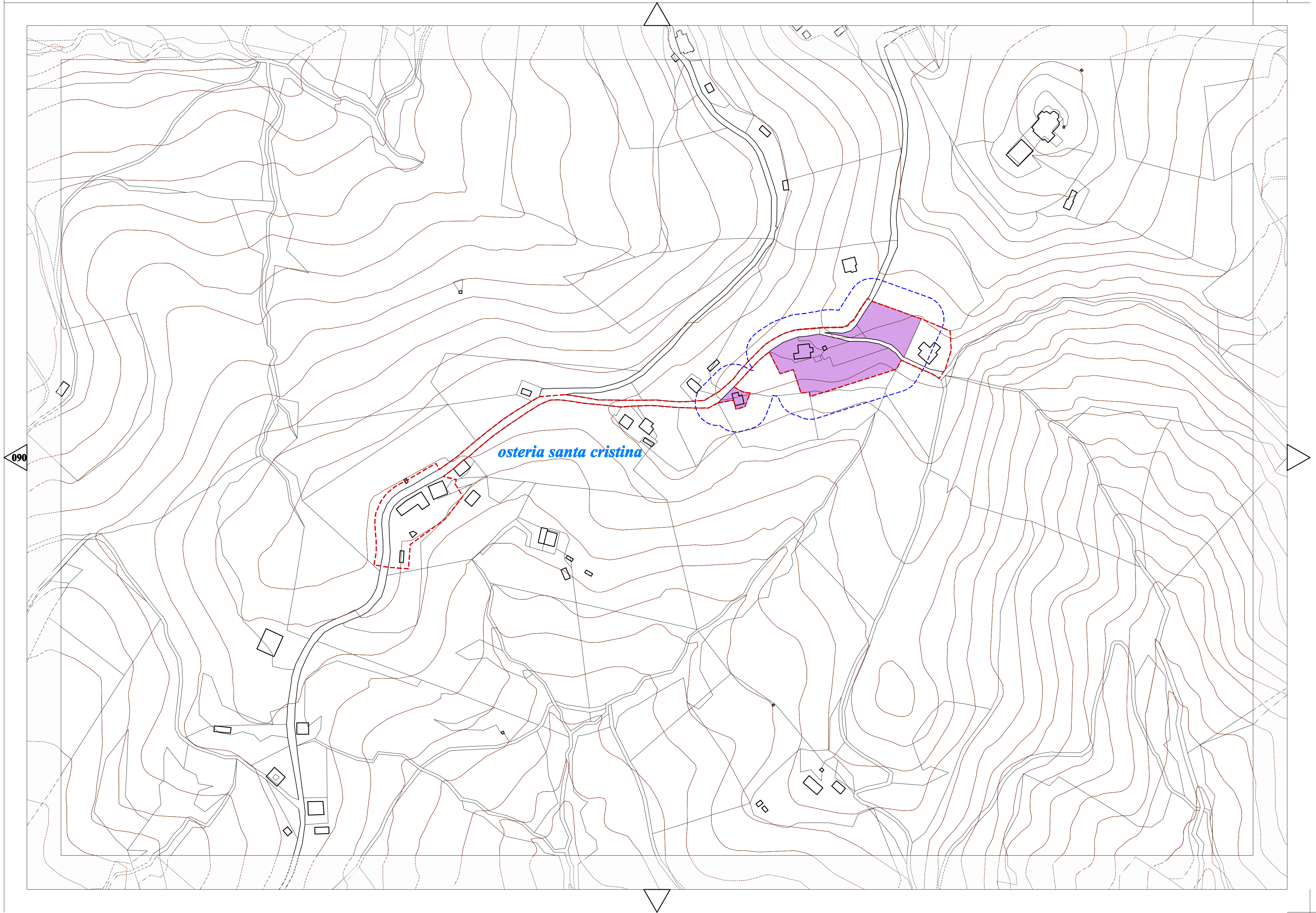


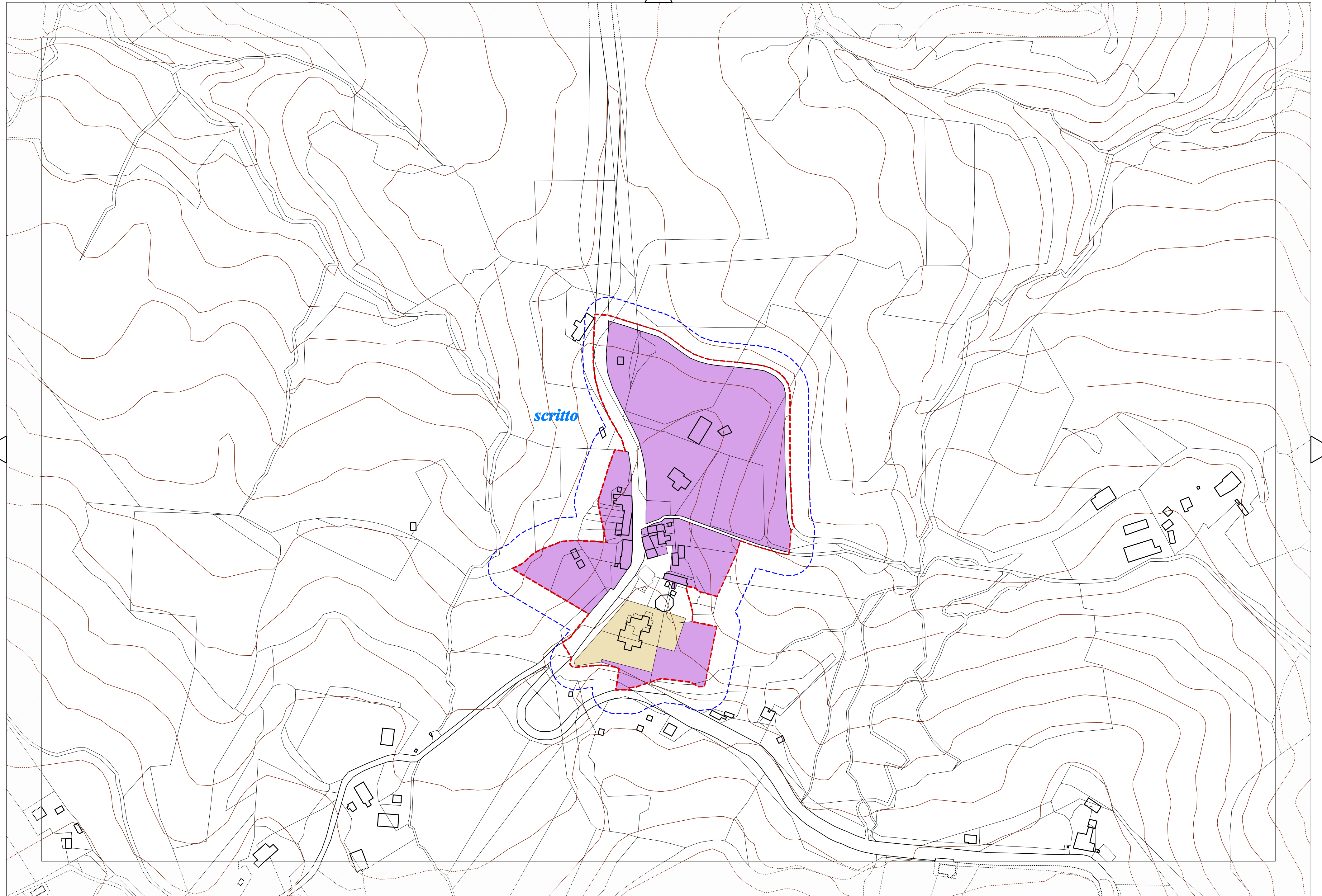


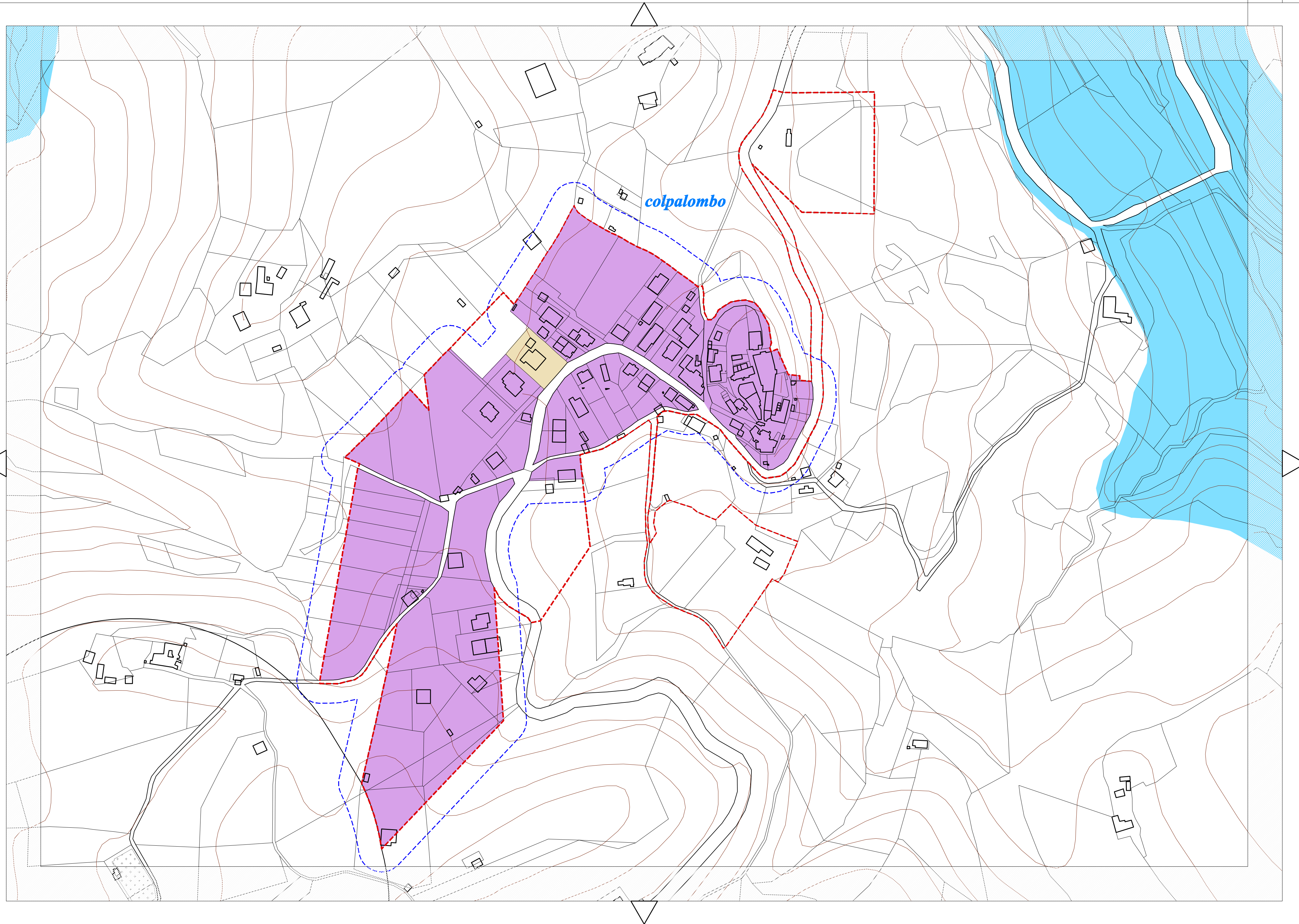


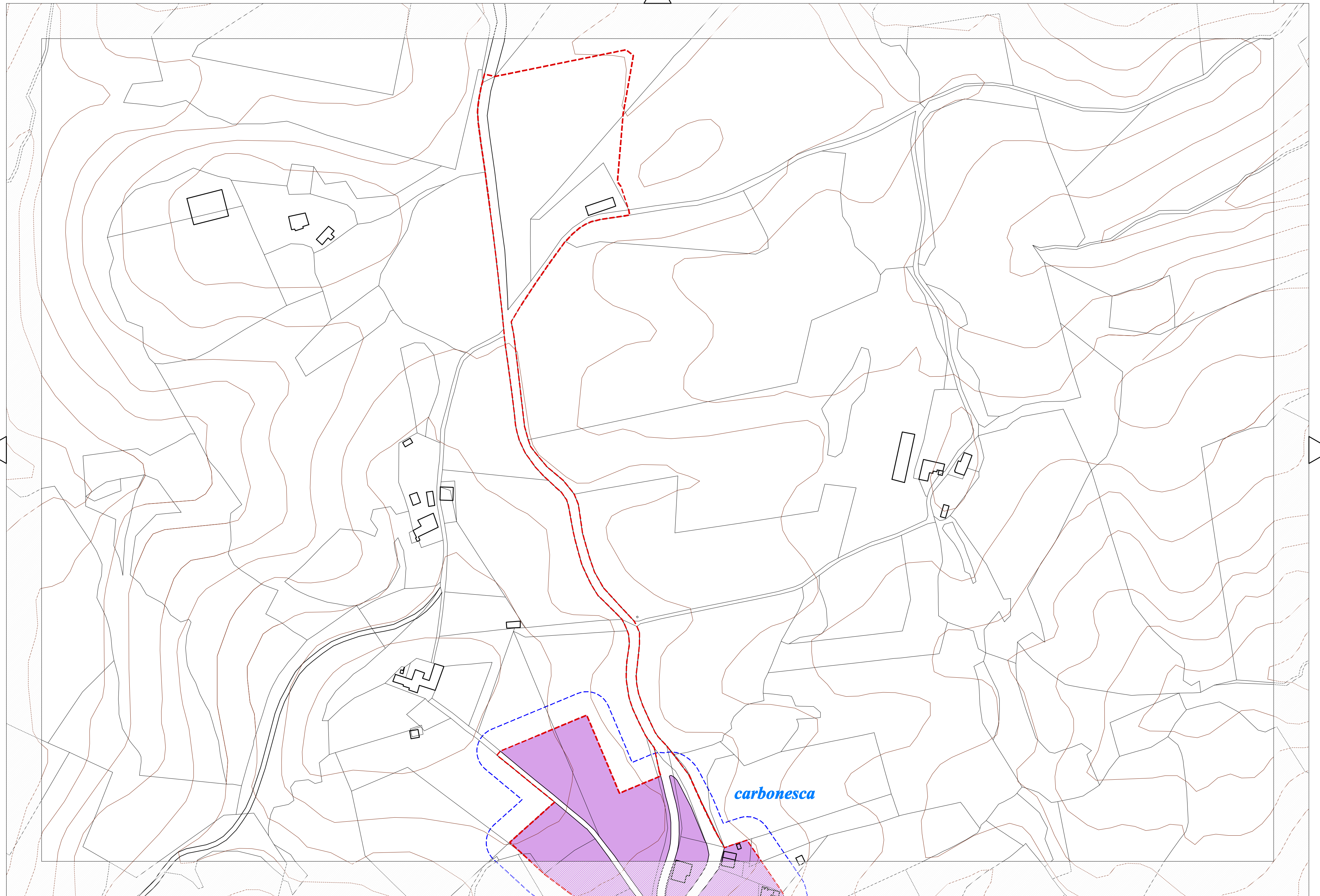


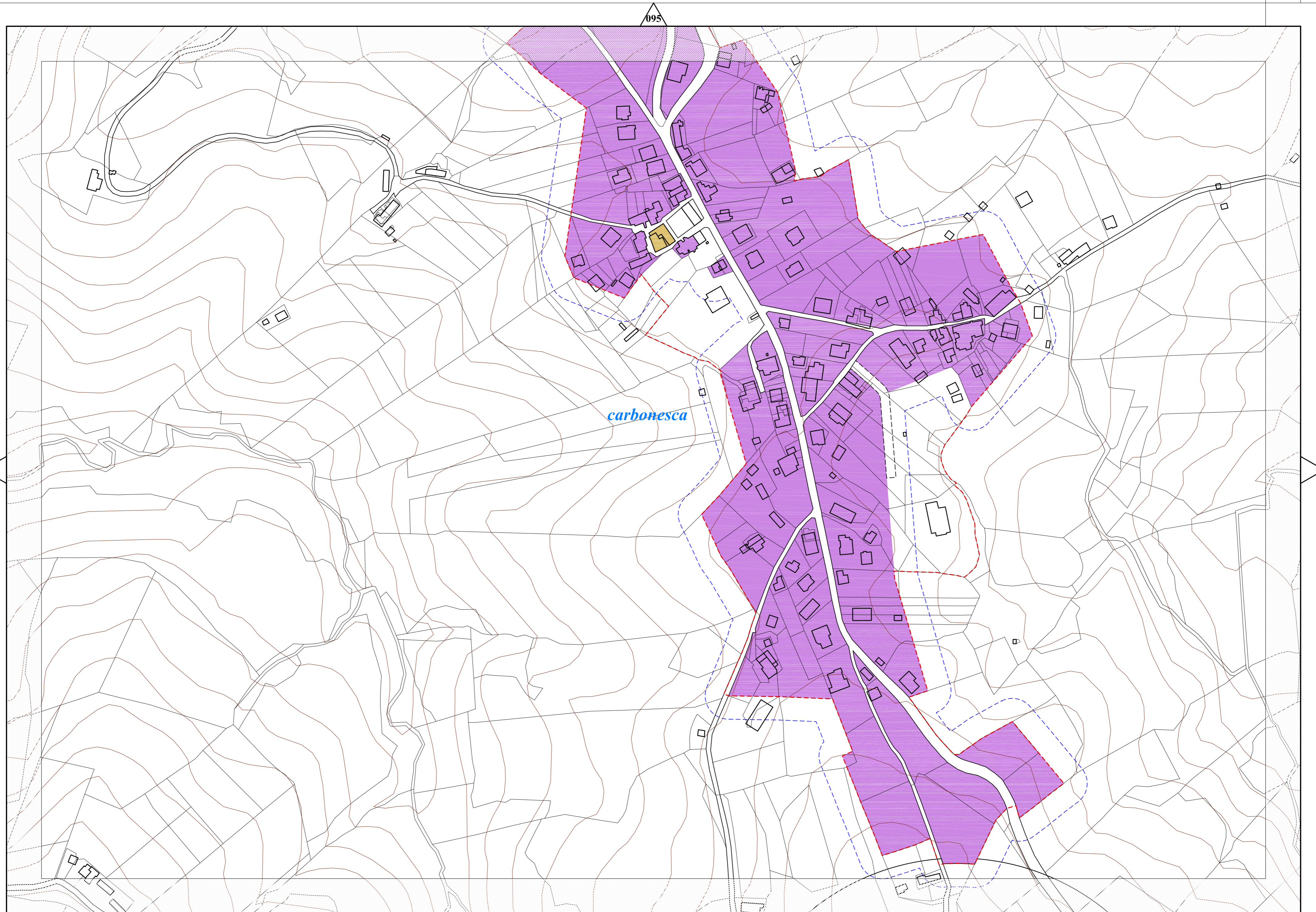


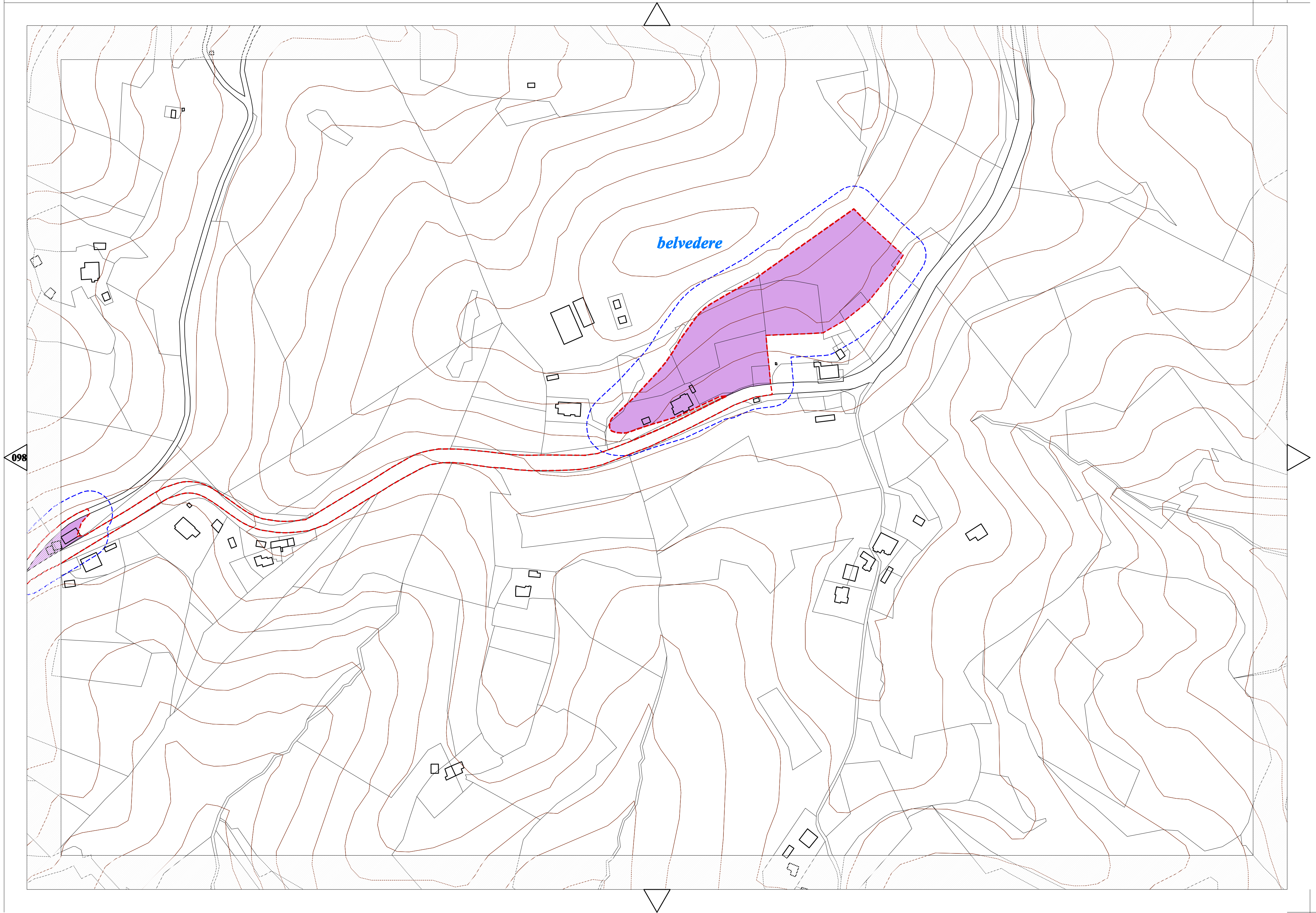


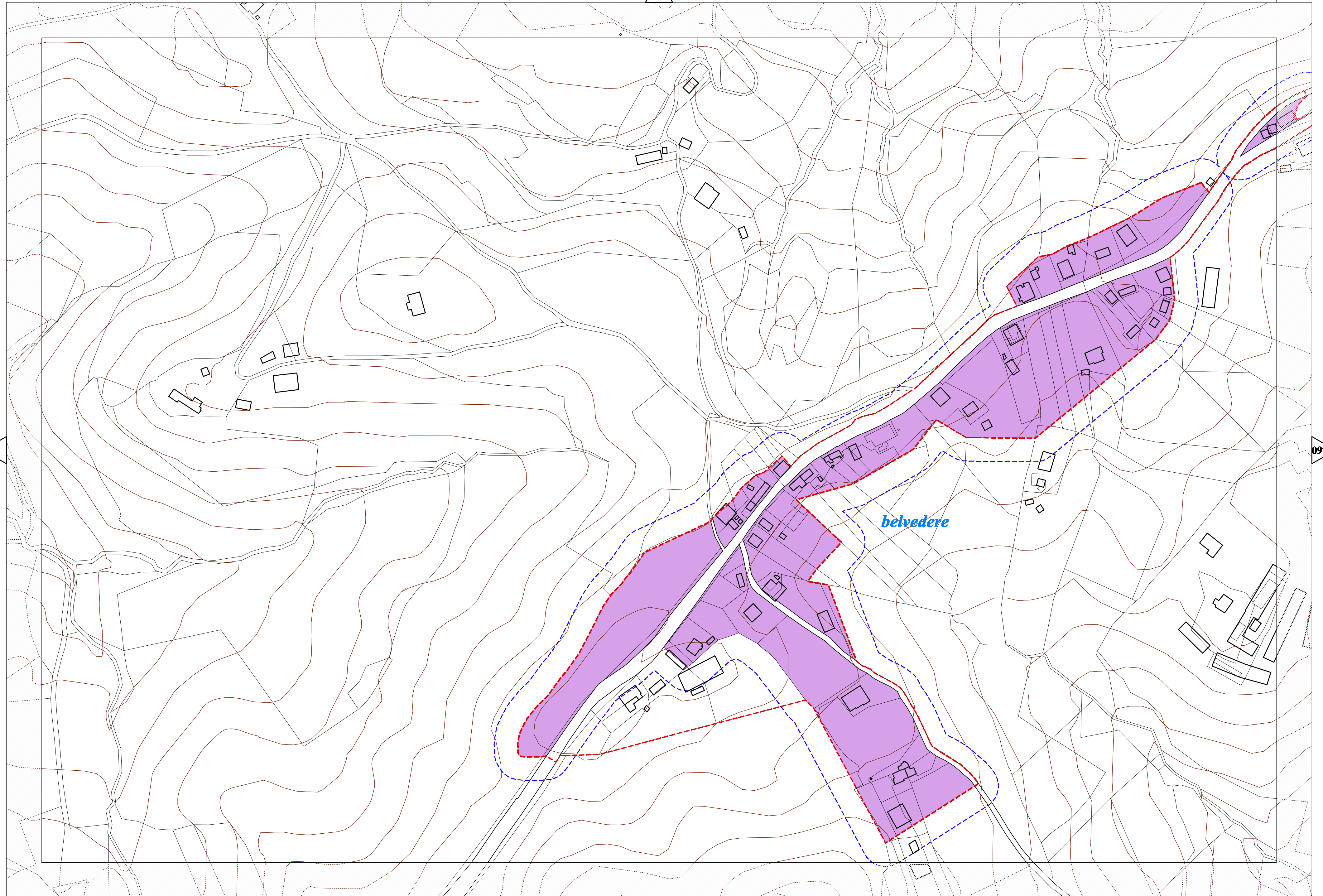


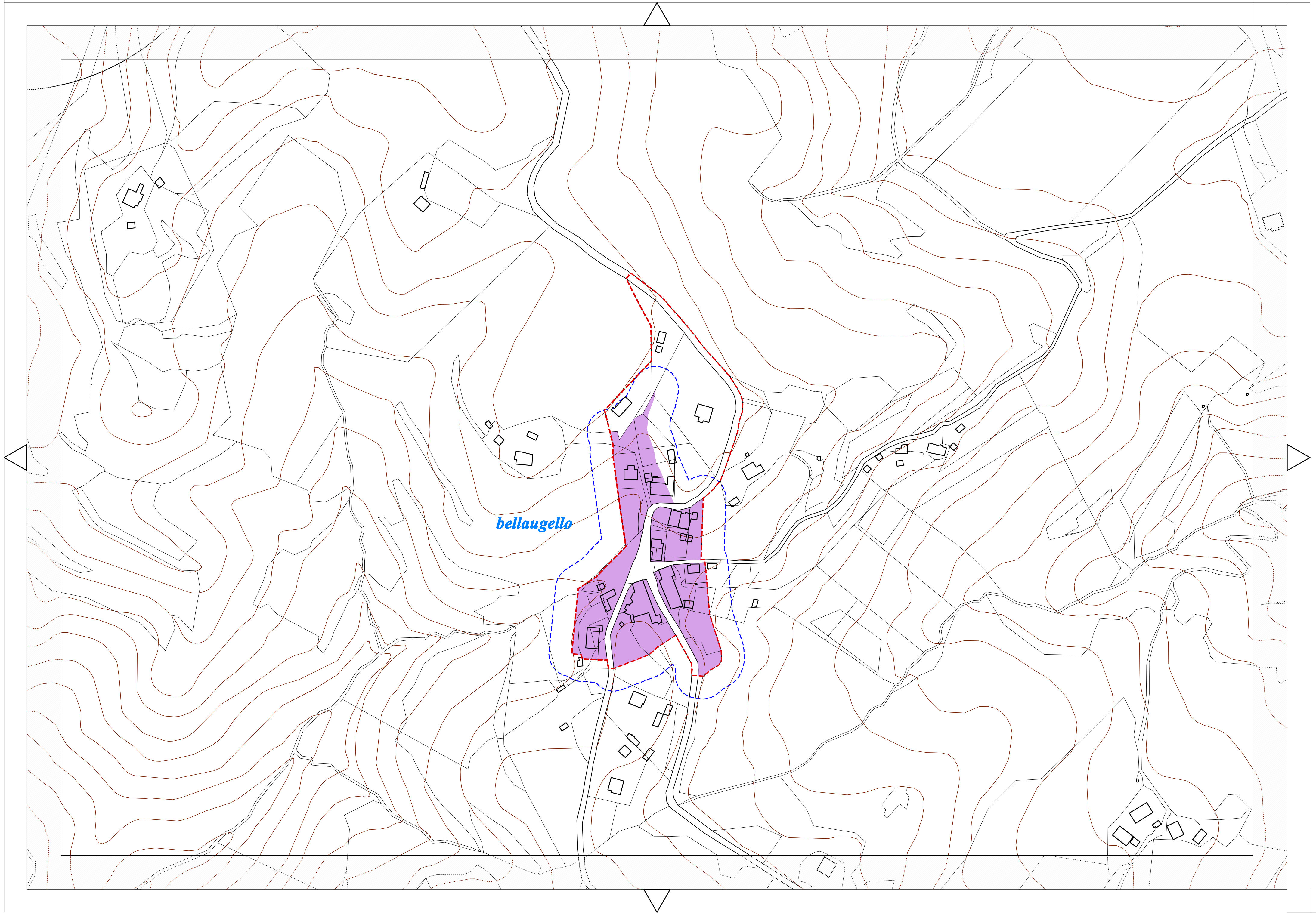


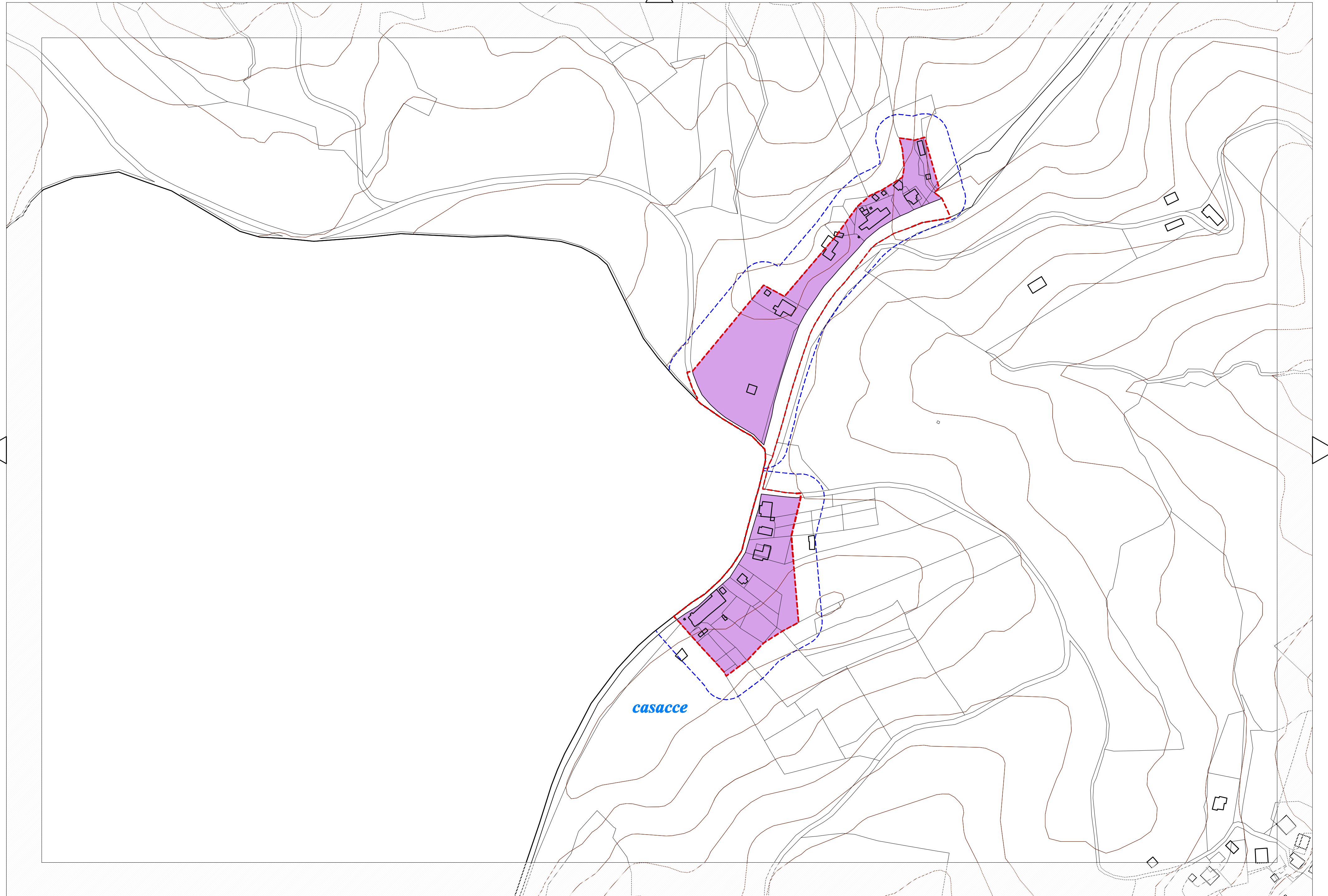


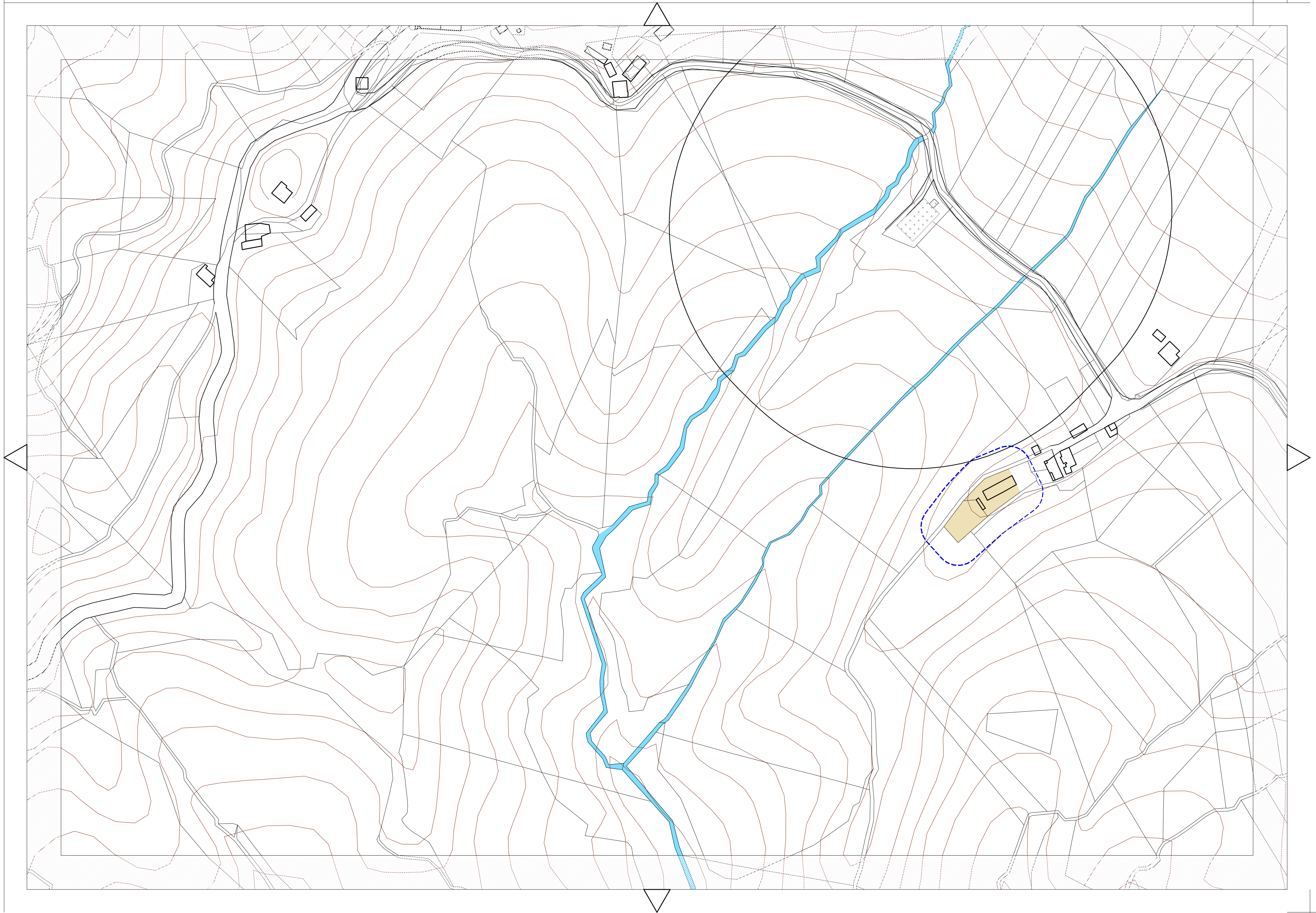


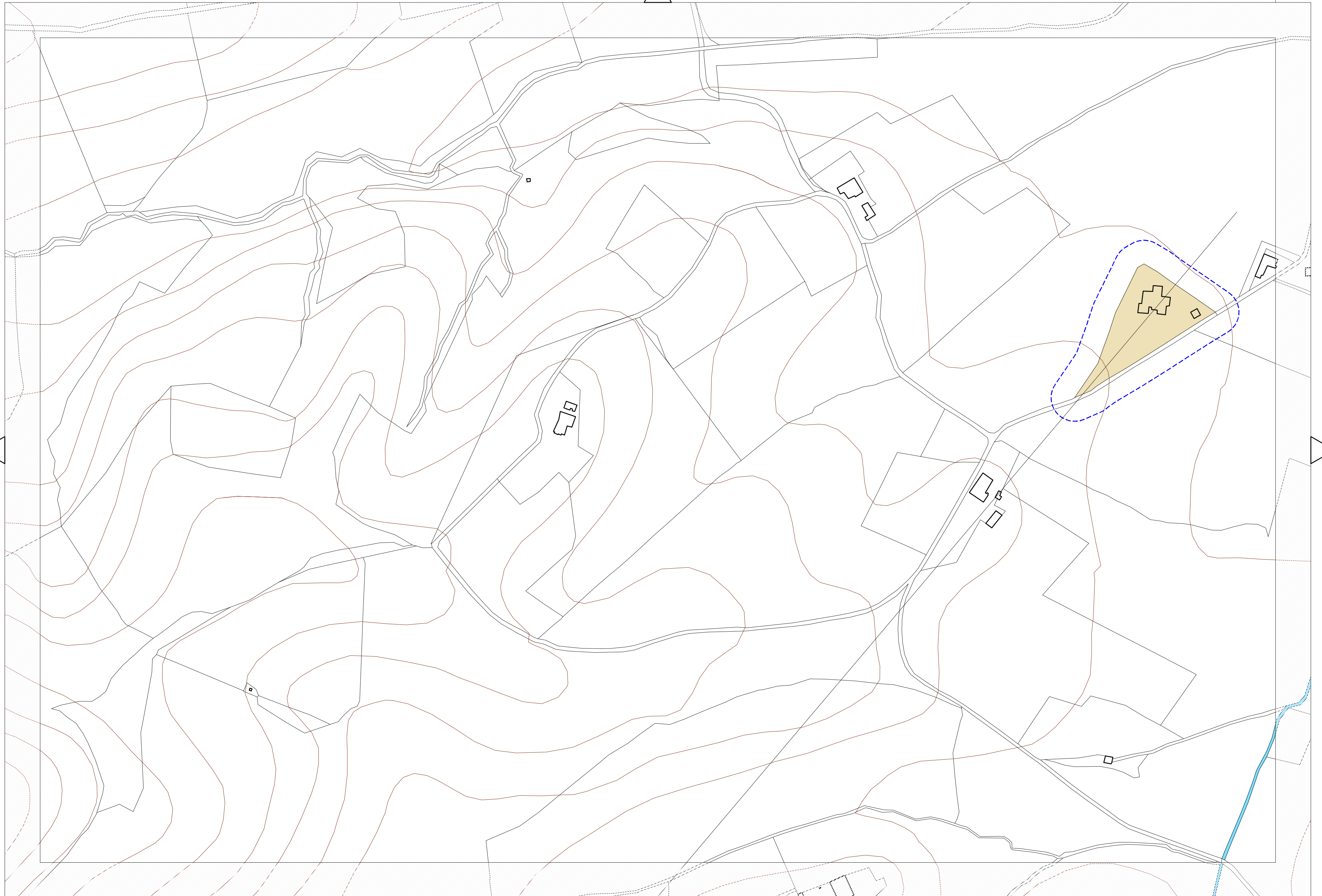























MACROAREE

-  Macroaree urbane
-  Macroaree dei centri rurali
-  Macroaree degli ambiti monofunzionali








AREE SENSIBILI ALL'ESPOSIZIONE AI CAMPI ELETTROMAGNETICI

-  Classe I (alta densità abitativa)
-  Classe II (strutture di tipo assistenziale e sanitario)
-  Classe III (strutture di tipo educativo)
-  Limite di corretto insediamento urbanistico territoriale (fasce)






LINEE ELETTRICHE AD ALTA TENSIONE

-  Linee elettriche ad alta tensione

SISTEMA DELLE INFRASTRUTTURE PER LA MOBILITA'

-  Viabilità primaria: strade extraurbane primarie esistenti
-  Viabilità primaria: strade extraurbane secondarie esistenti
-  Viabilità primaria: strade extraurbane secondarie di progetto
-  Viabilità secondaria: strade extraurbane secondarie esistenti
-  Strade locali esistenti
-  Strade locali di progetto
-  Strade vicinali

VINCOLI

-  Zone di rispetto dei cimiteri
-  Confine comunale
-  Bacino del Chiascio e corsi d'acqua
-  Cimiteri
-  Curve di livello