

Comune di Gubbio
PIANO REGOLATORE GENERALE
PARTE STRUTTURALE
variante n. 24 - testo coordinato

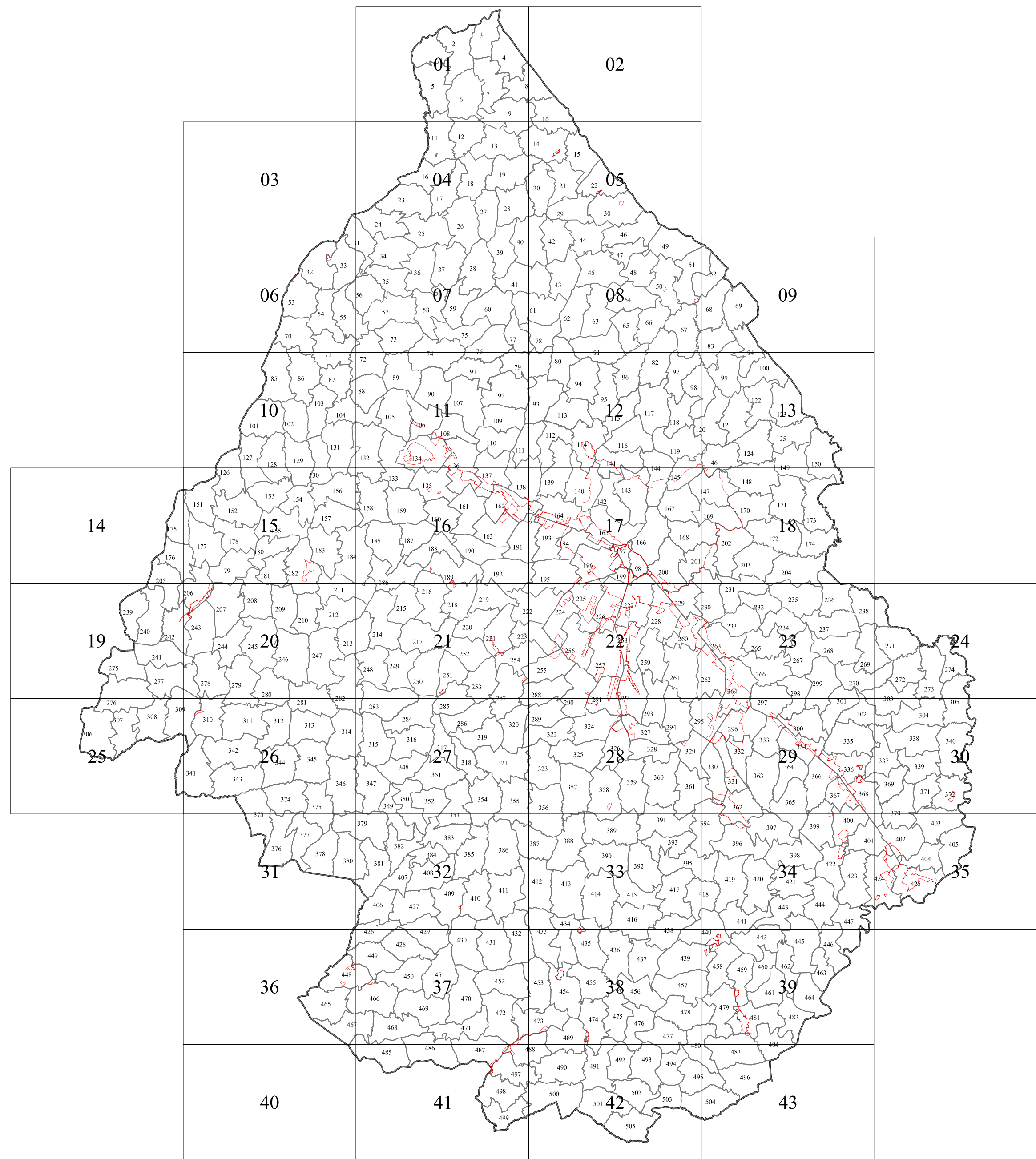
Arch. Cecilia Gaggiotti
Arch. Luigi Rosati
Sig.ra Patrizia Bei

CARTA DEGLI SCOSTAMENTI DELLE AREE BOScate

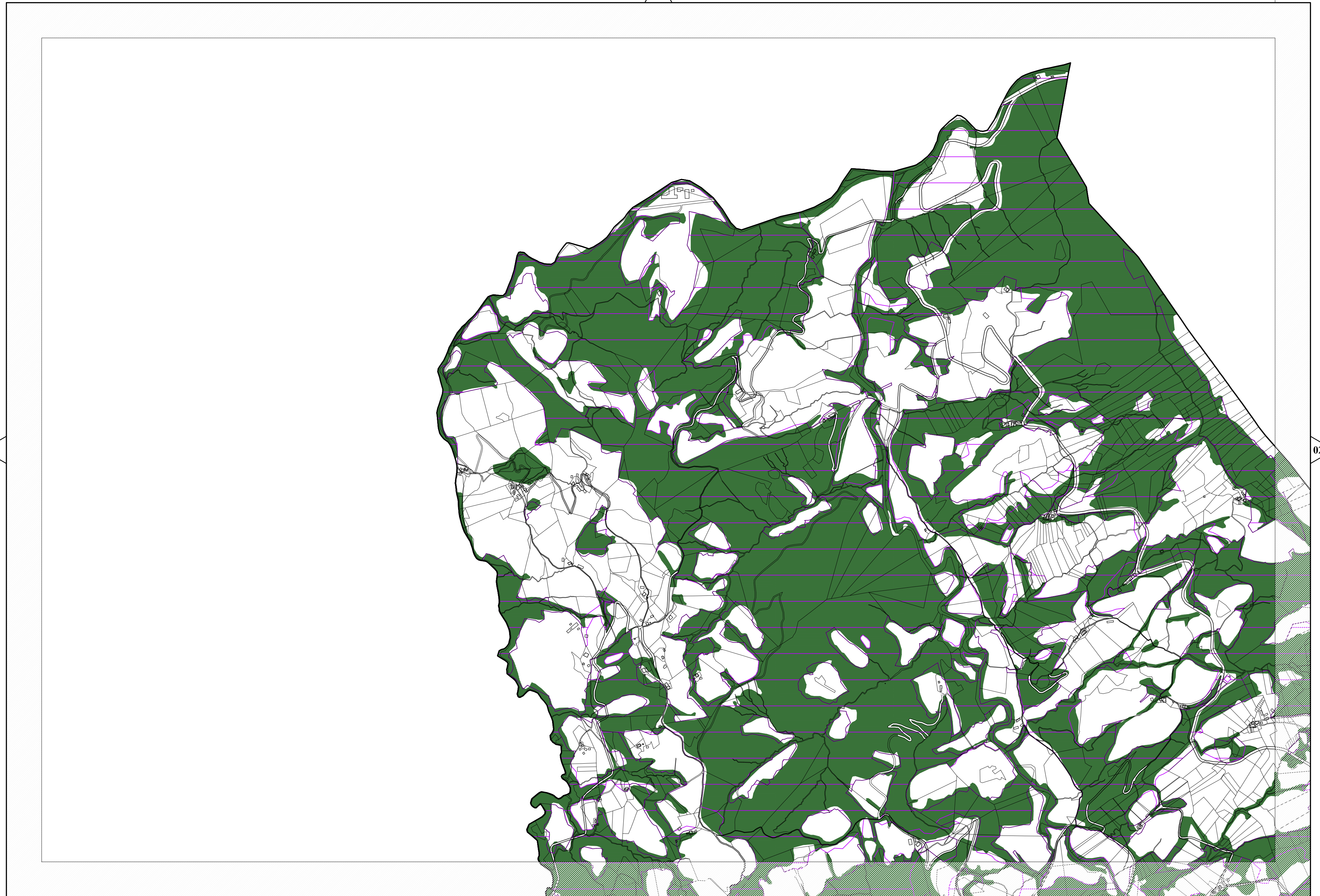
scala 1: 10.000


Ing. Francesco Pes


Es. 8



VEDI LEGENDA A PAGINA 44

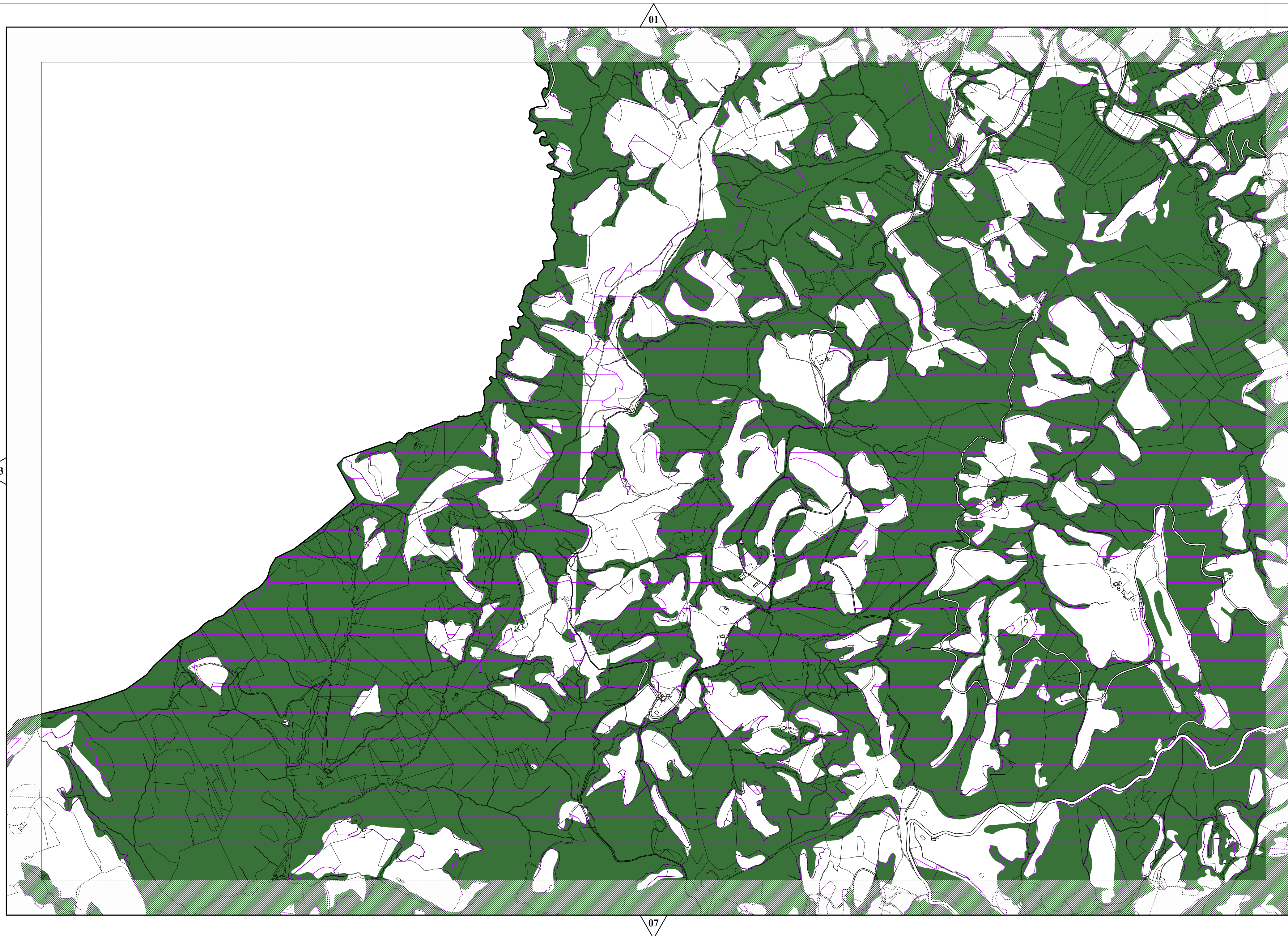




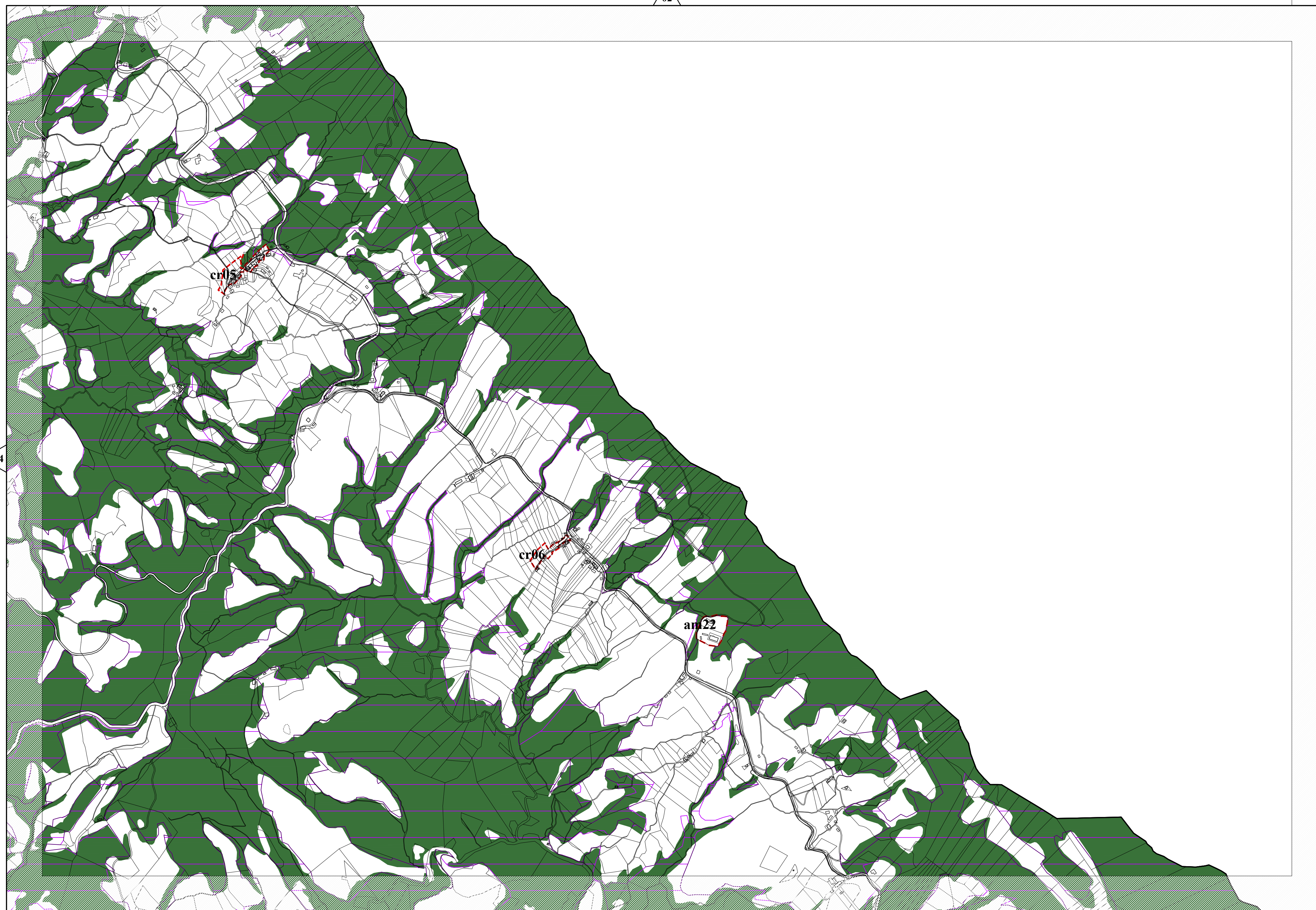


04

06



02



04

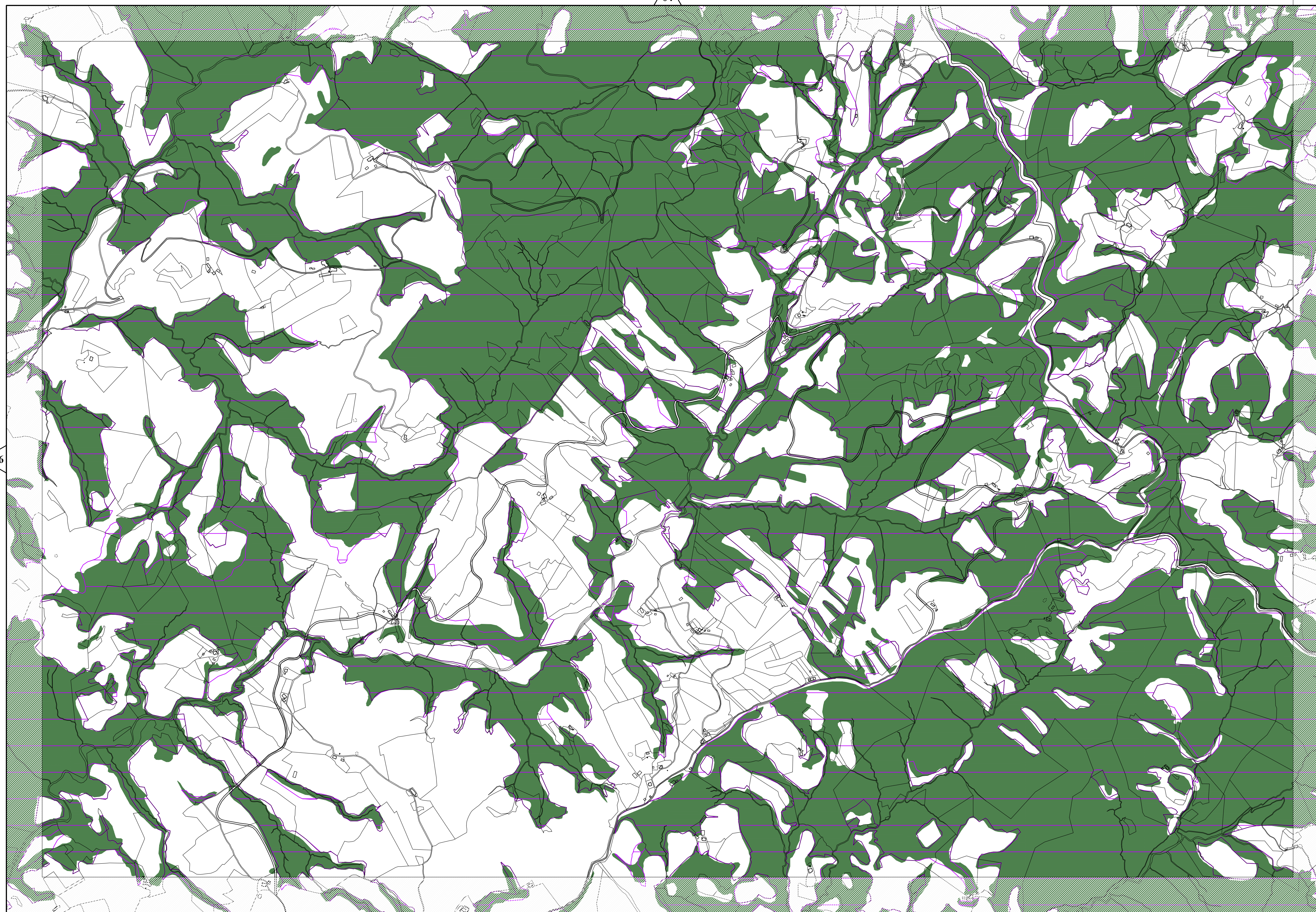
08

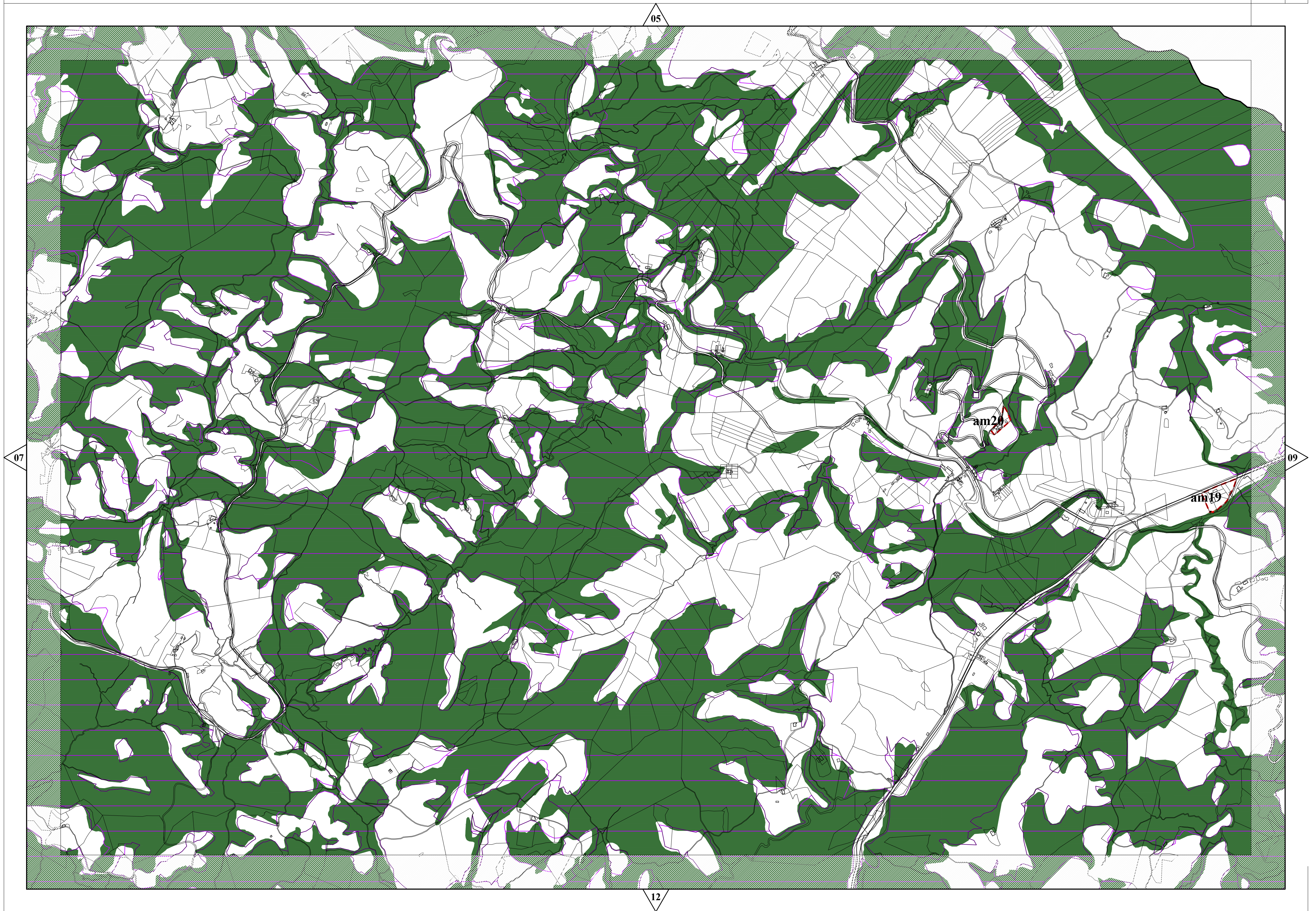
03

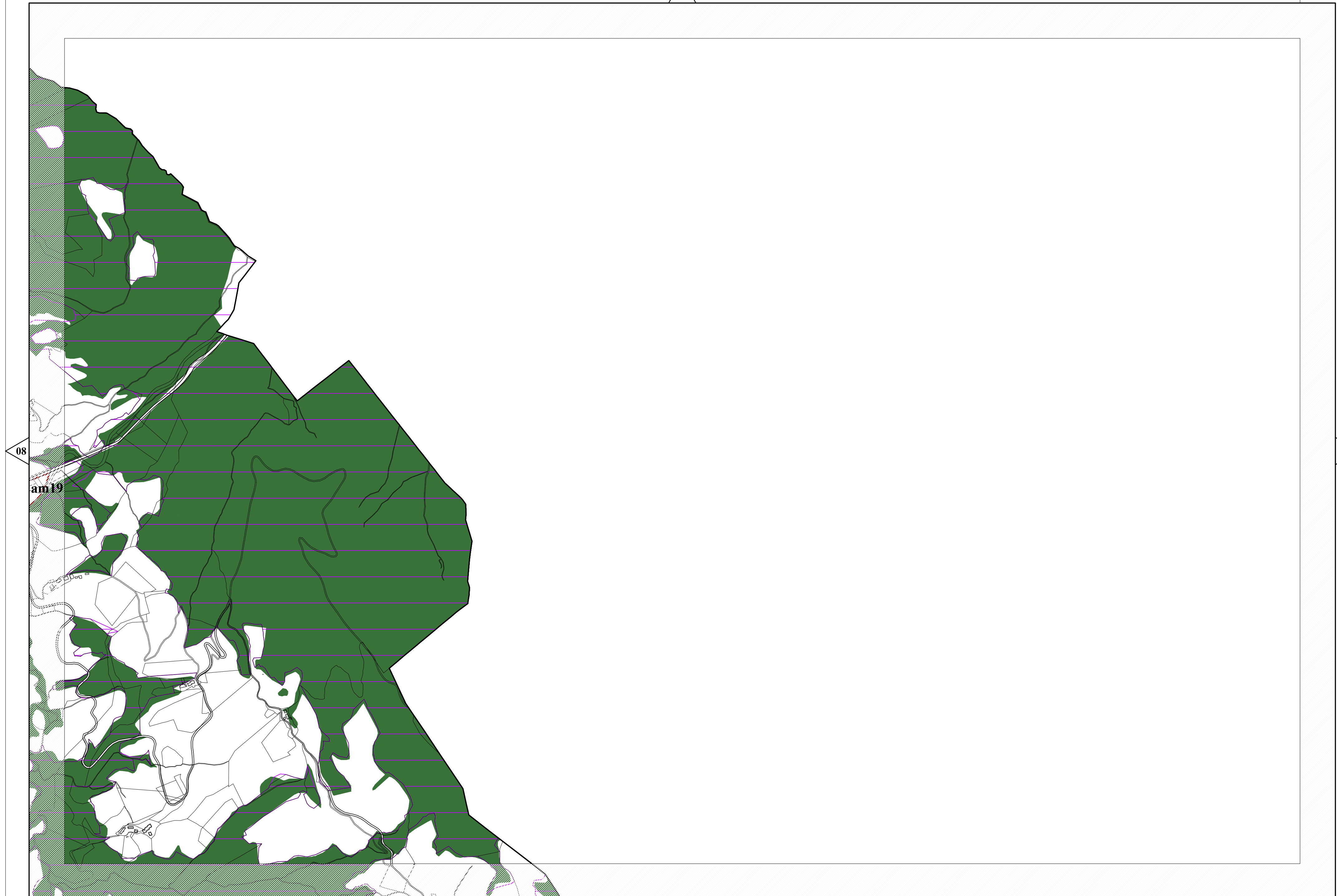


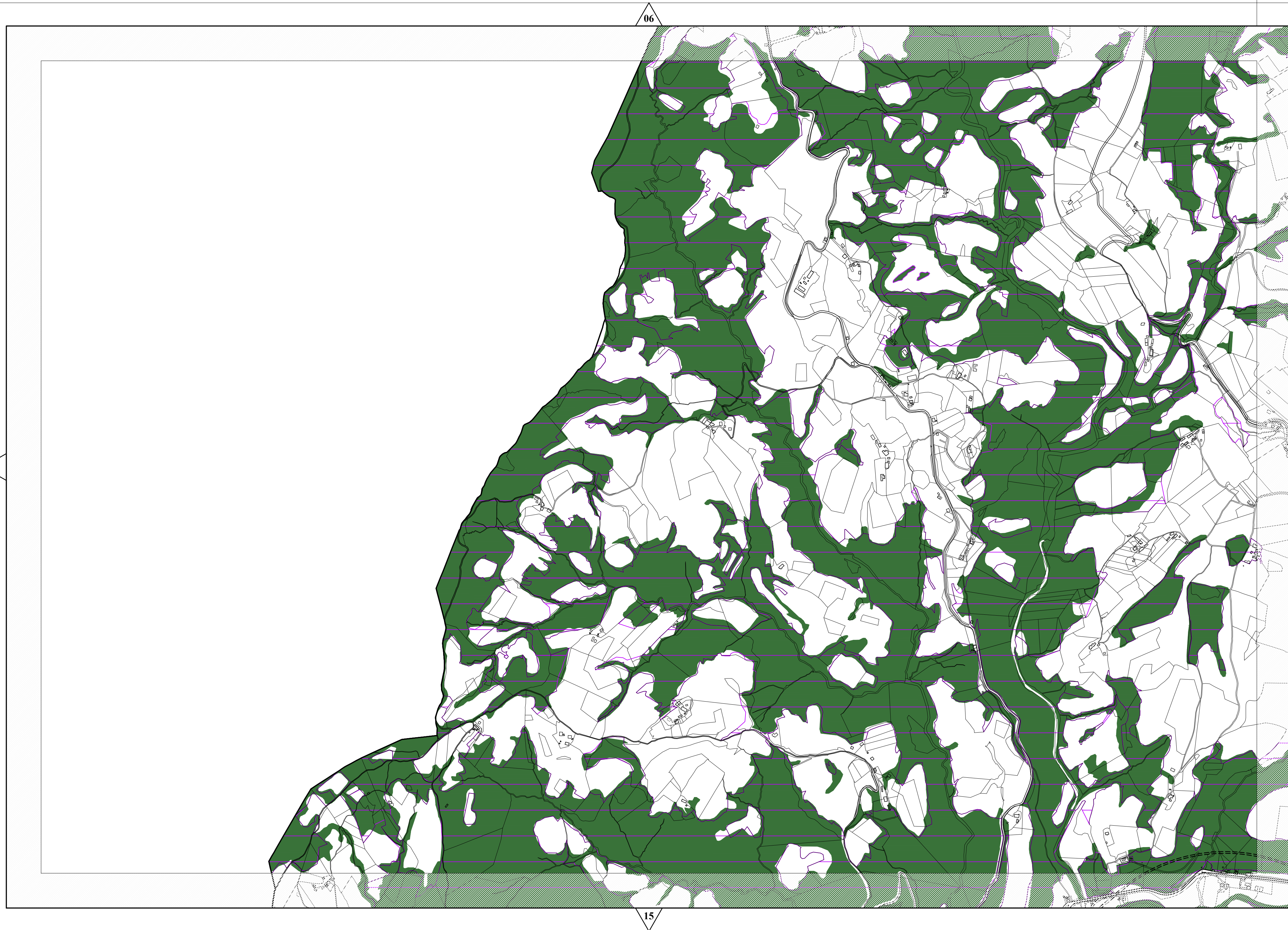
07

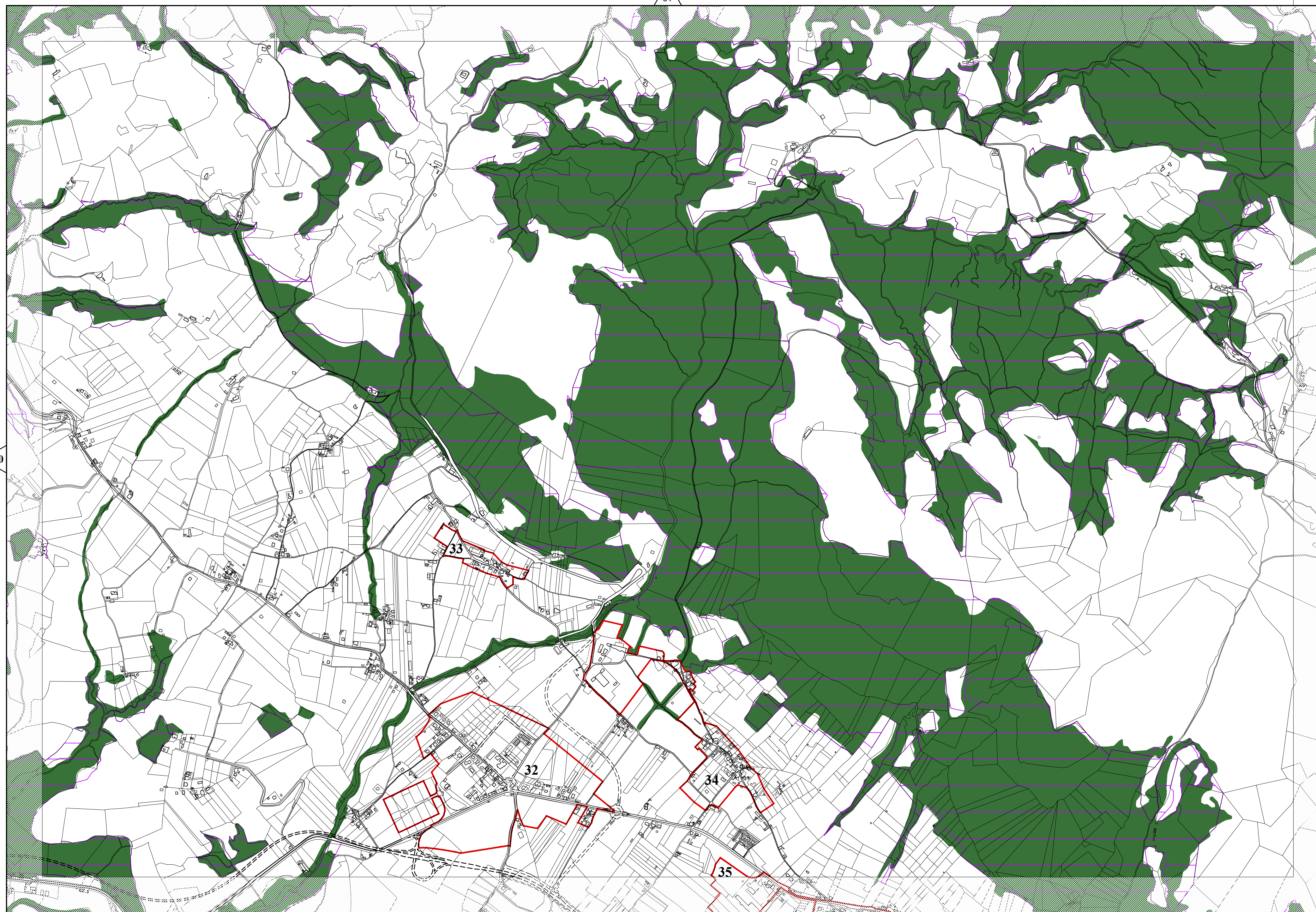
10











07

10

12

33

32

34

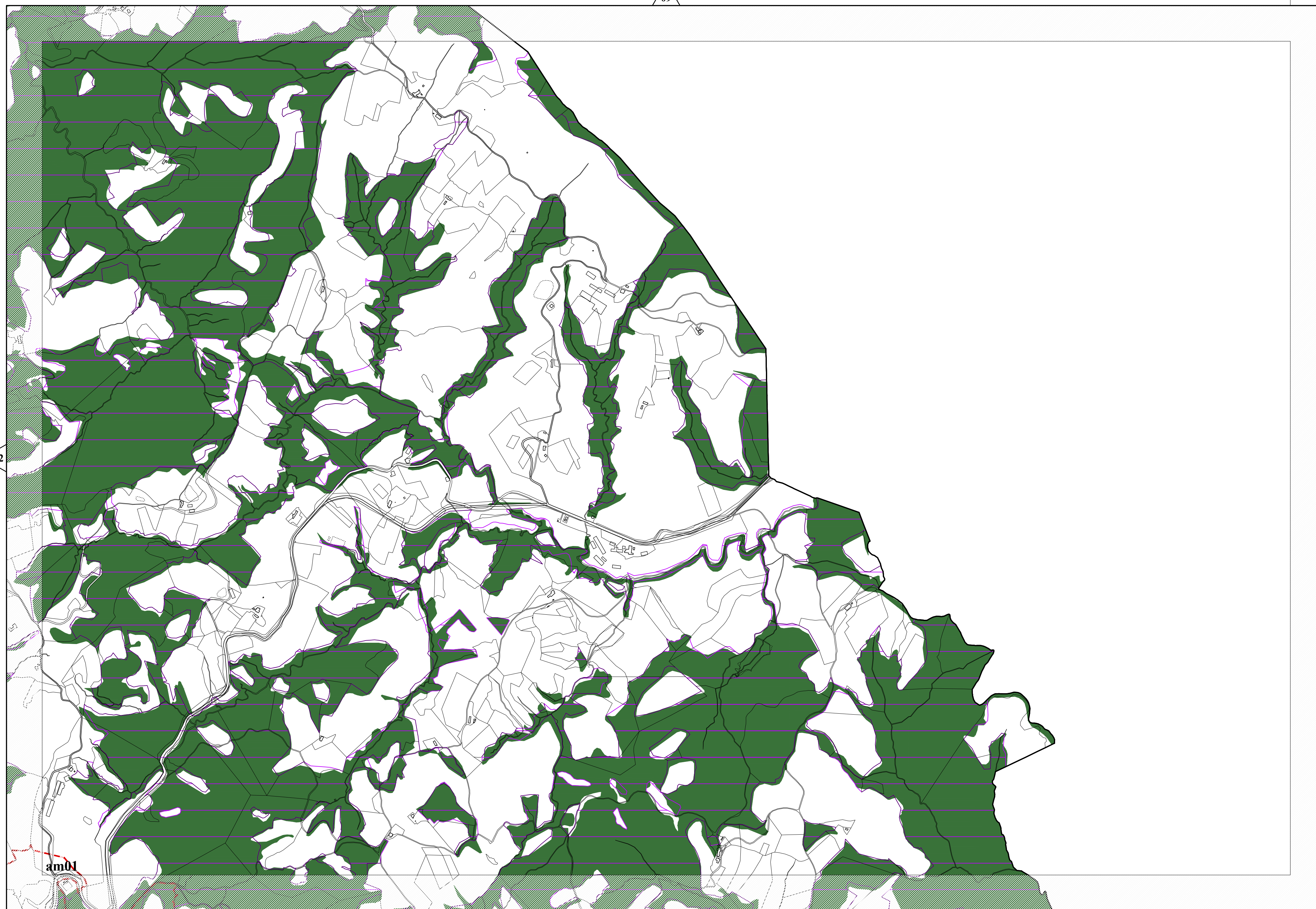
35

16




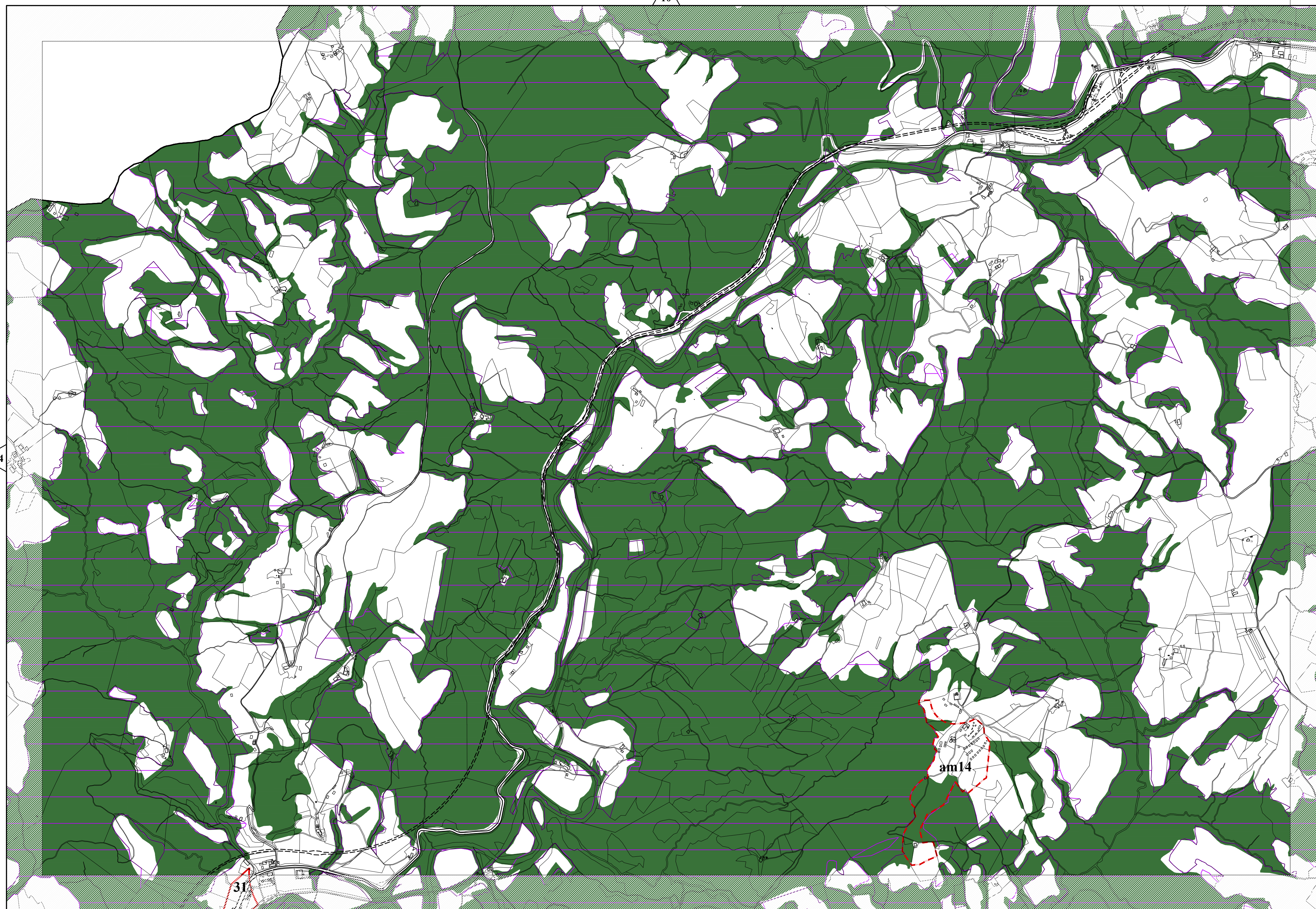
09

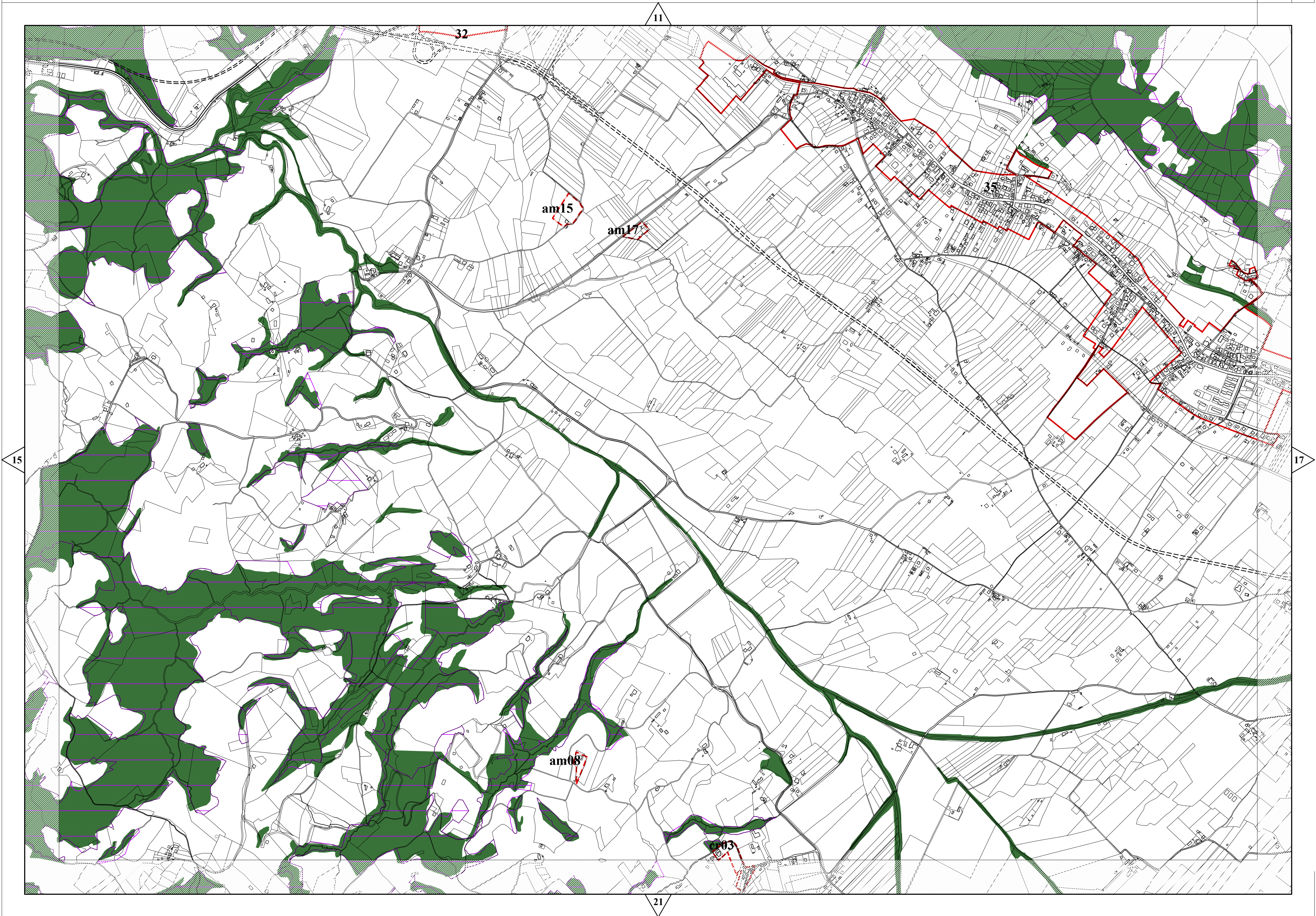
12

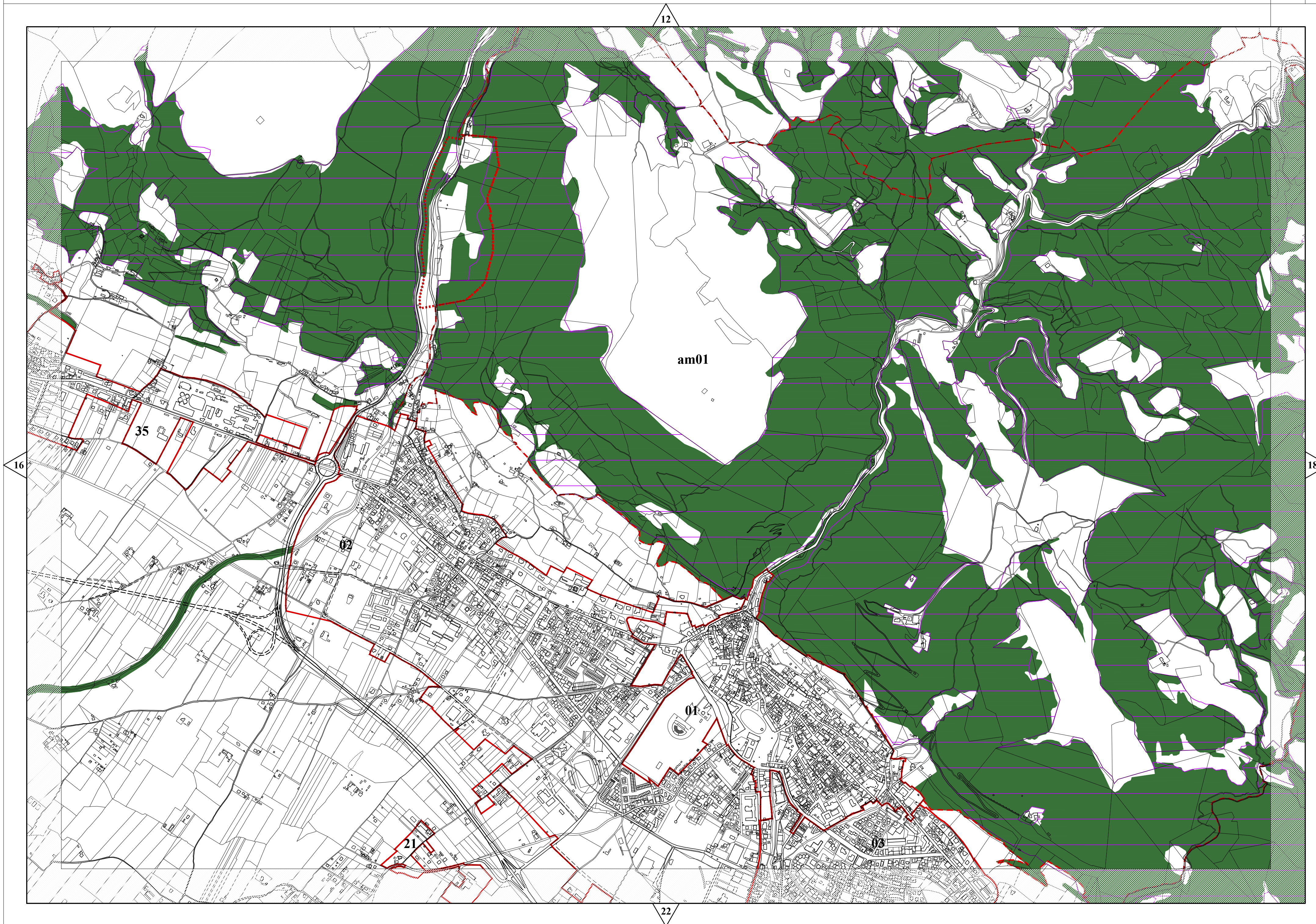


18











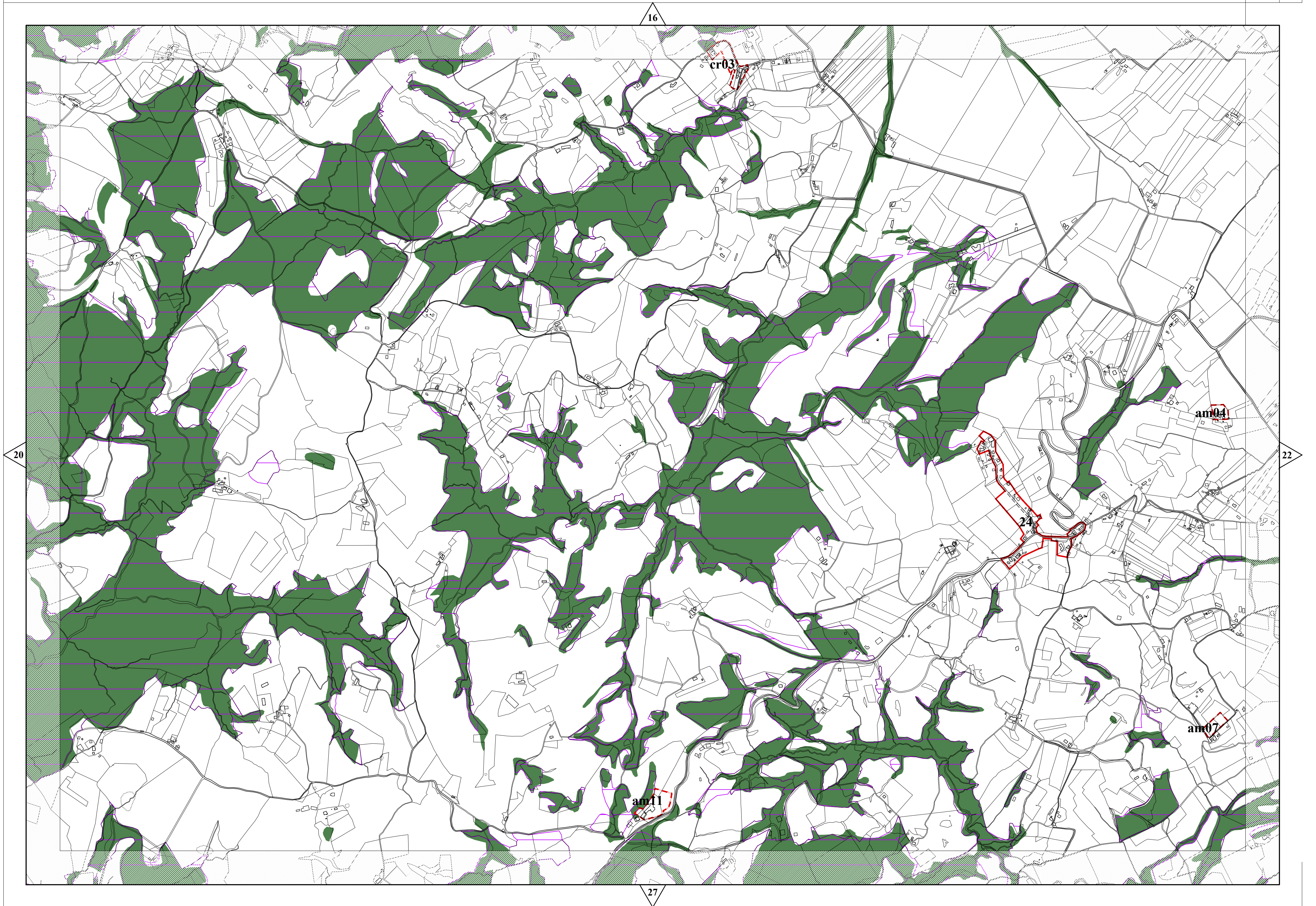
14

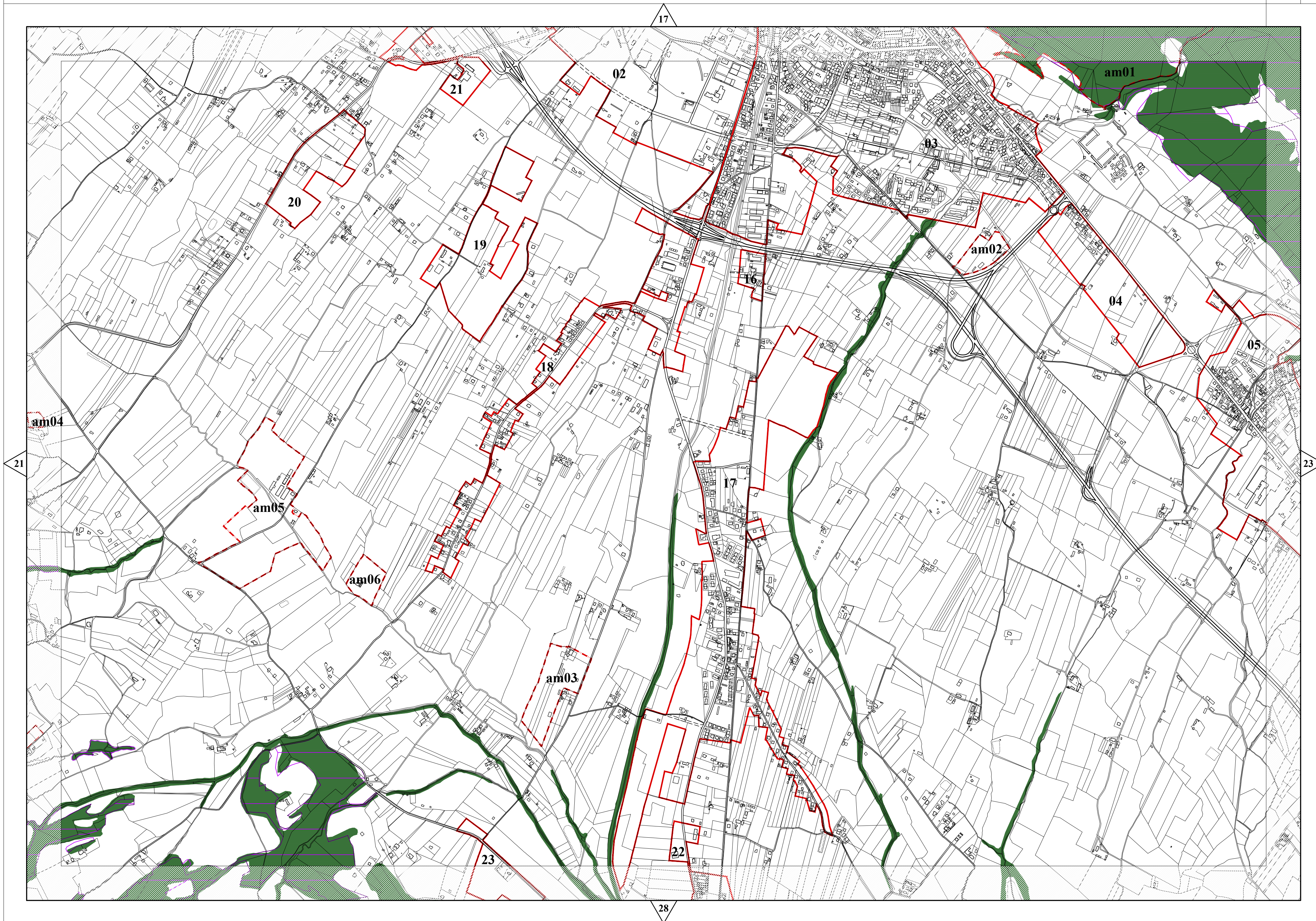


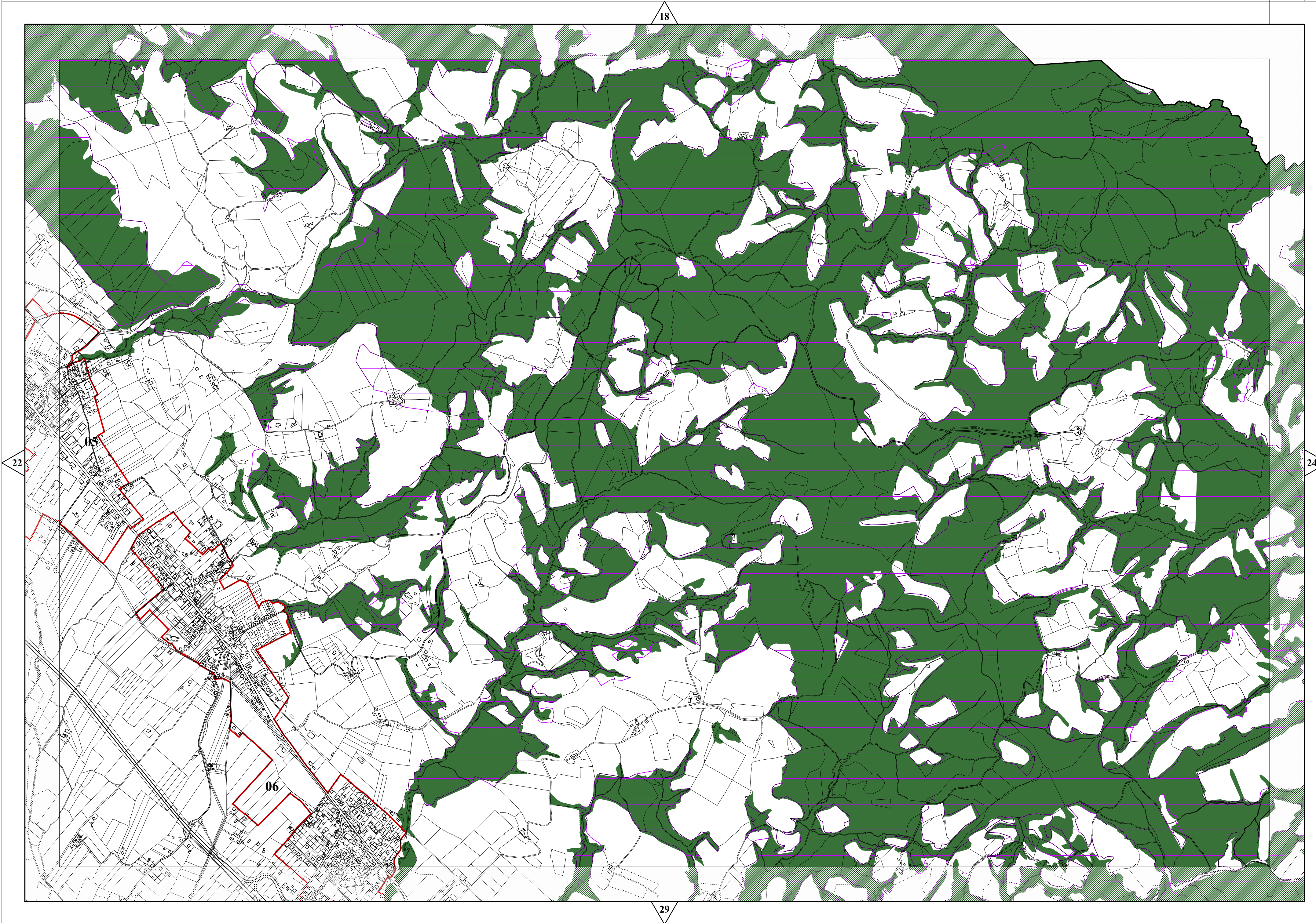
20

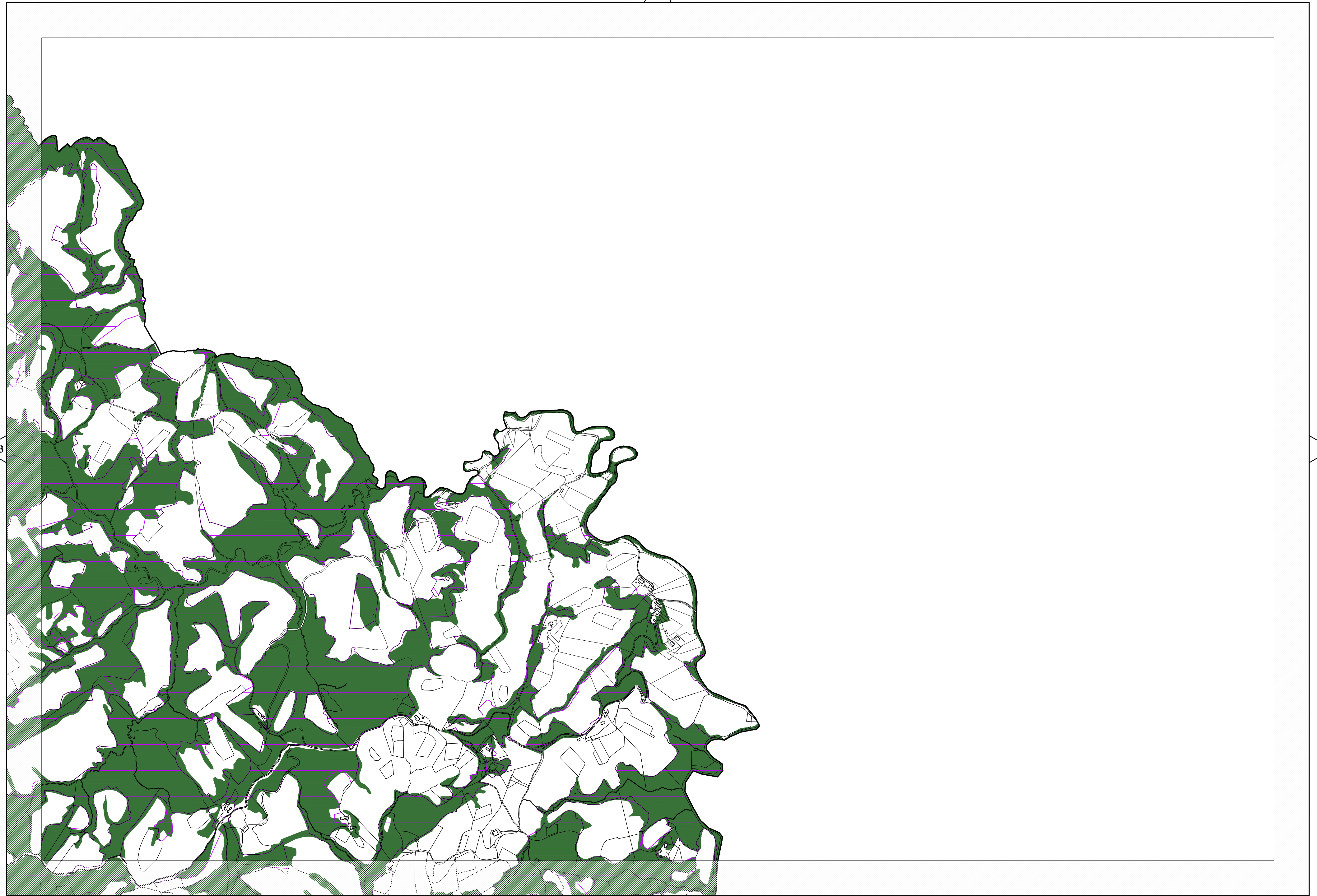
25



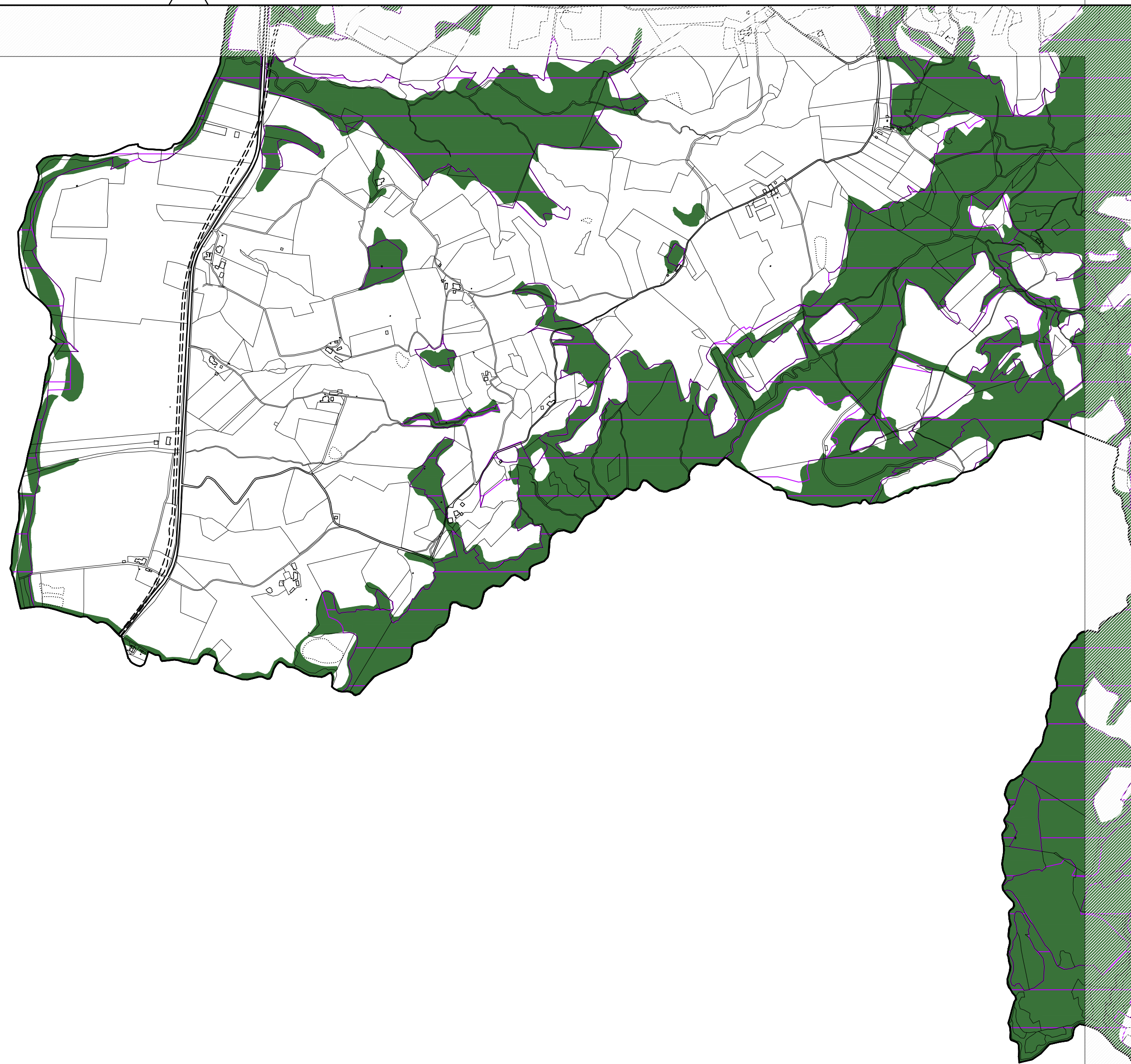




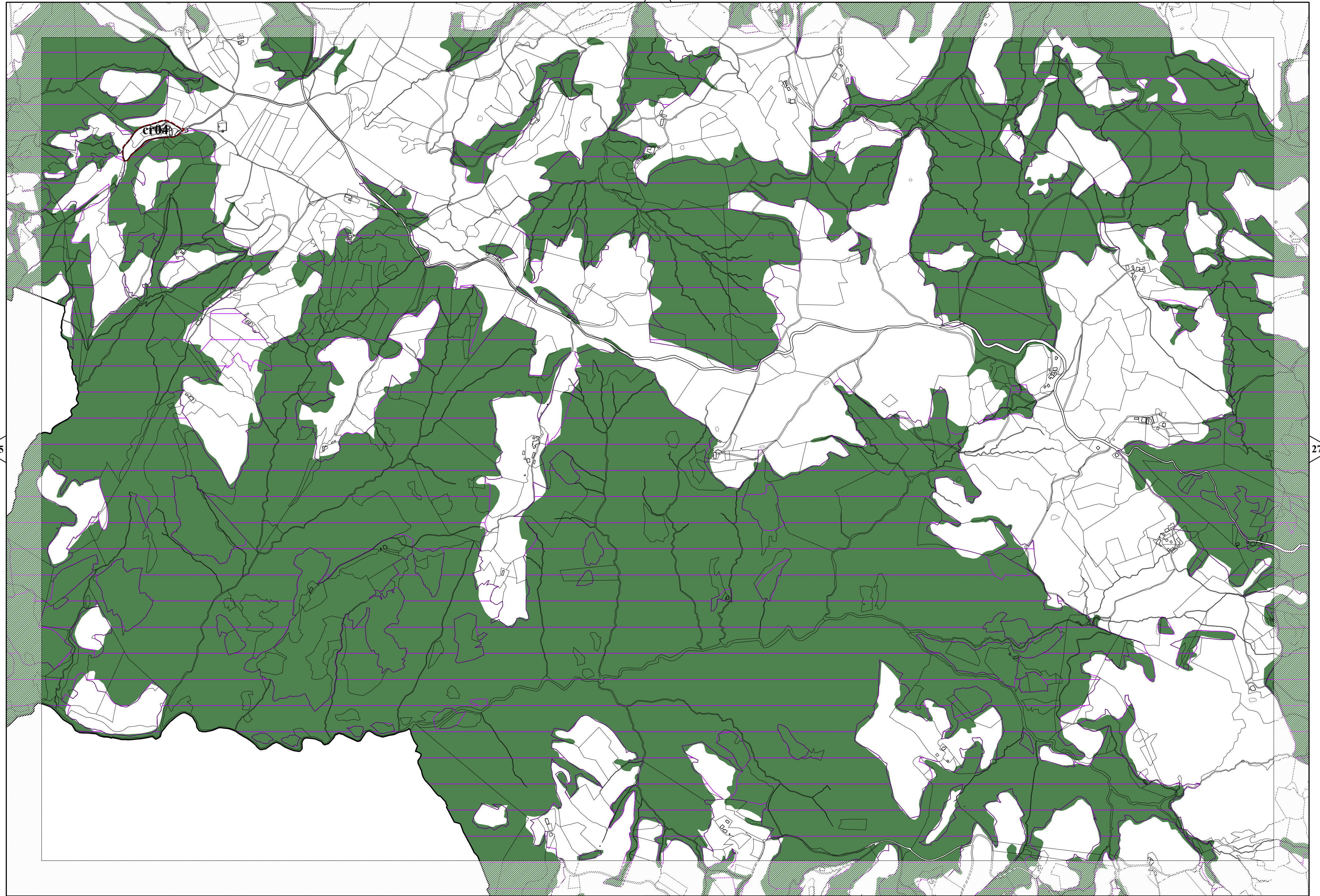




19



26

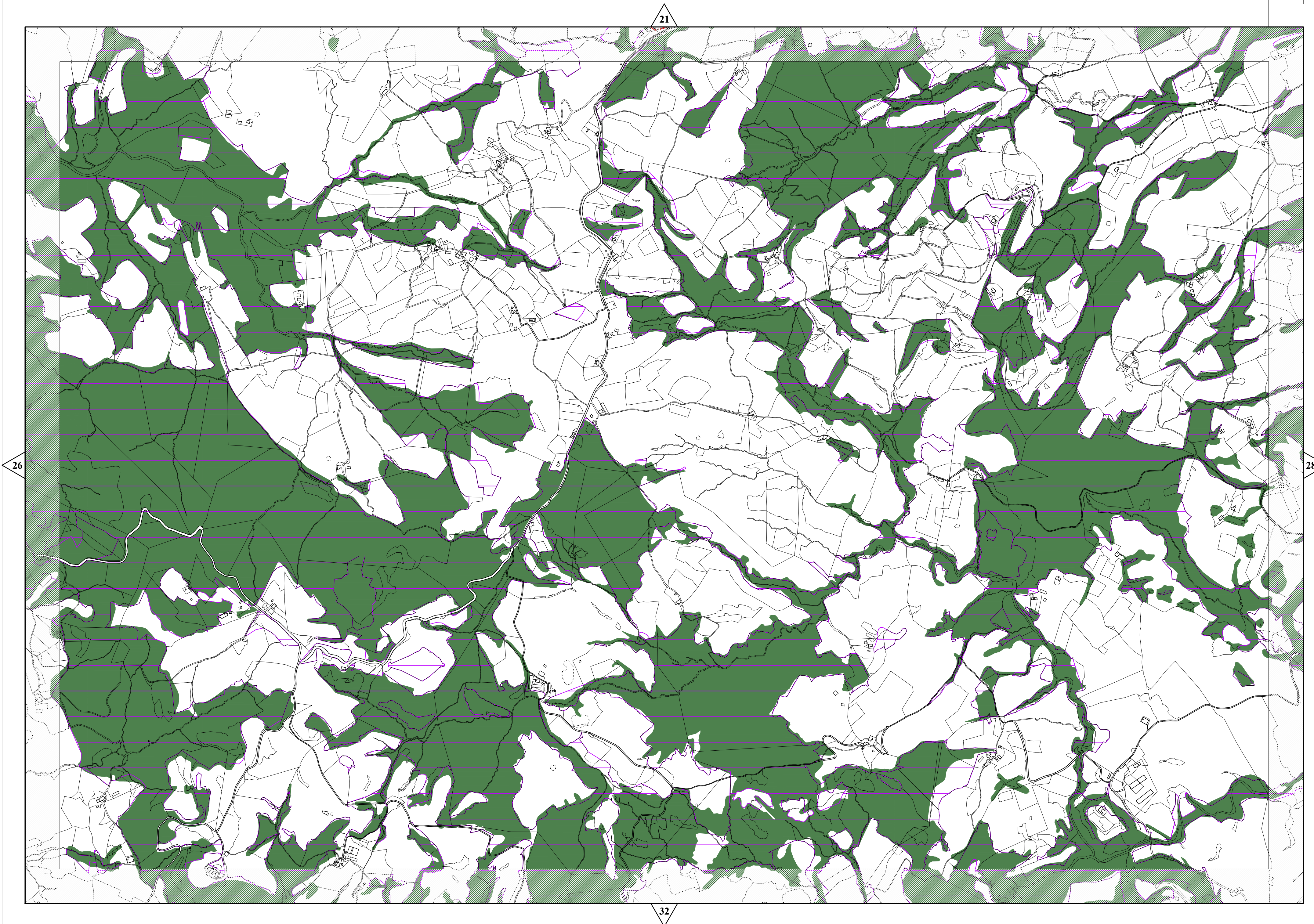


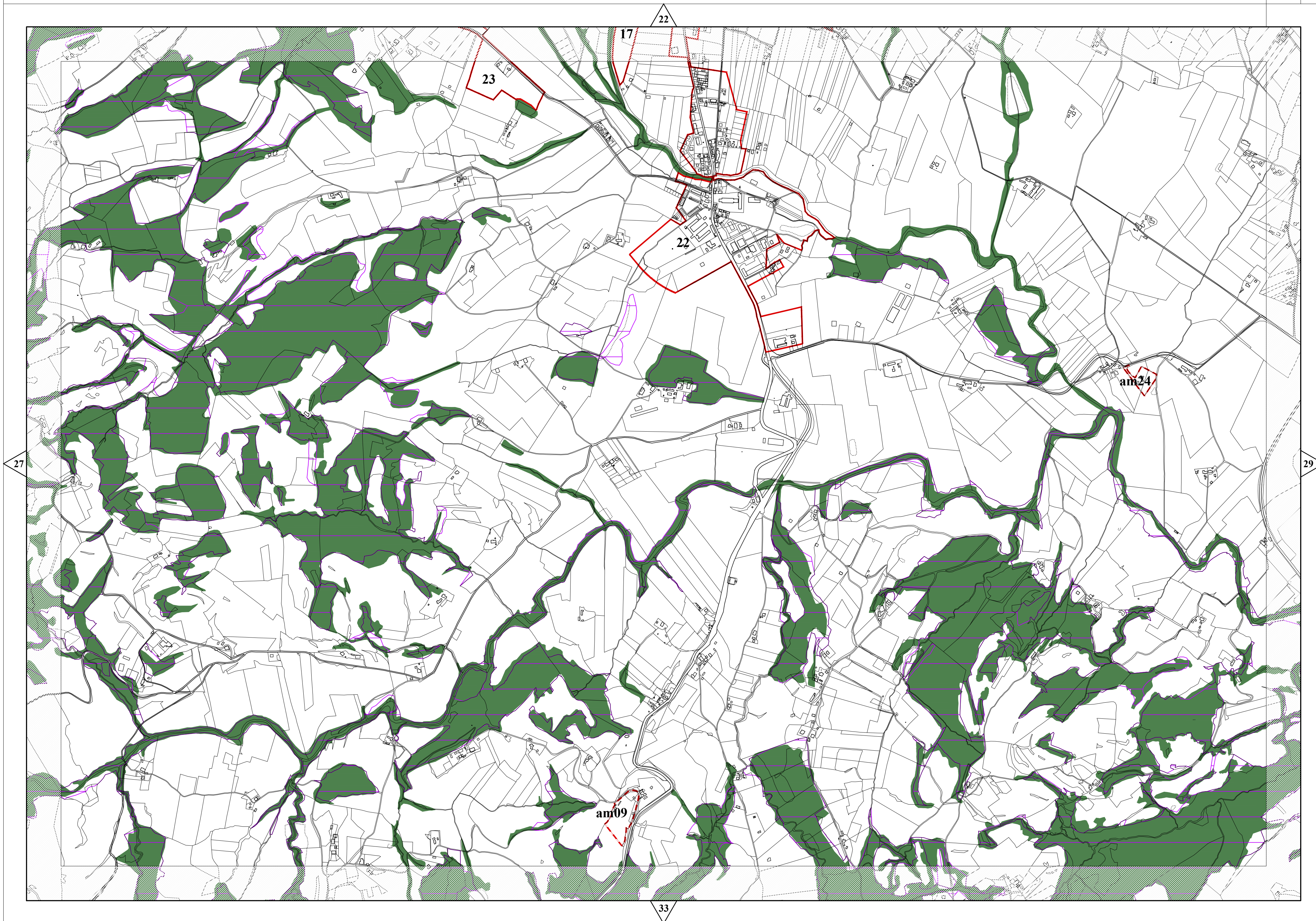
20

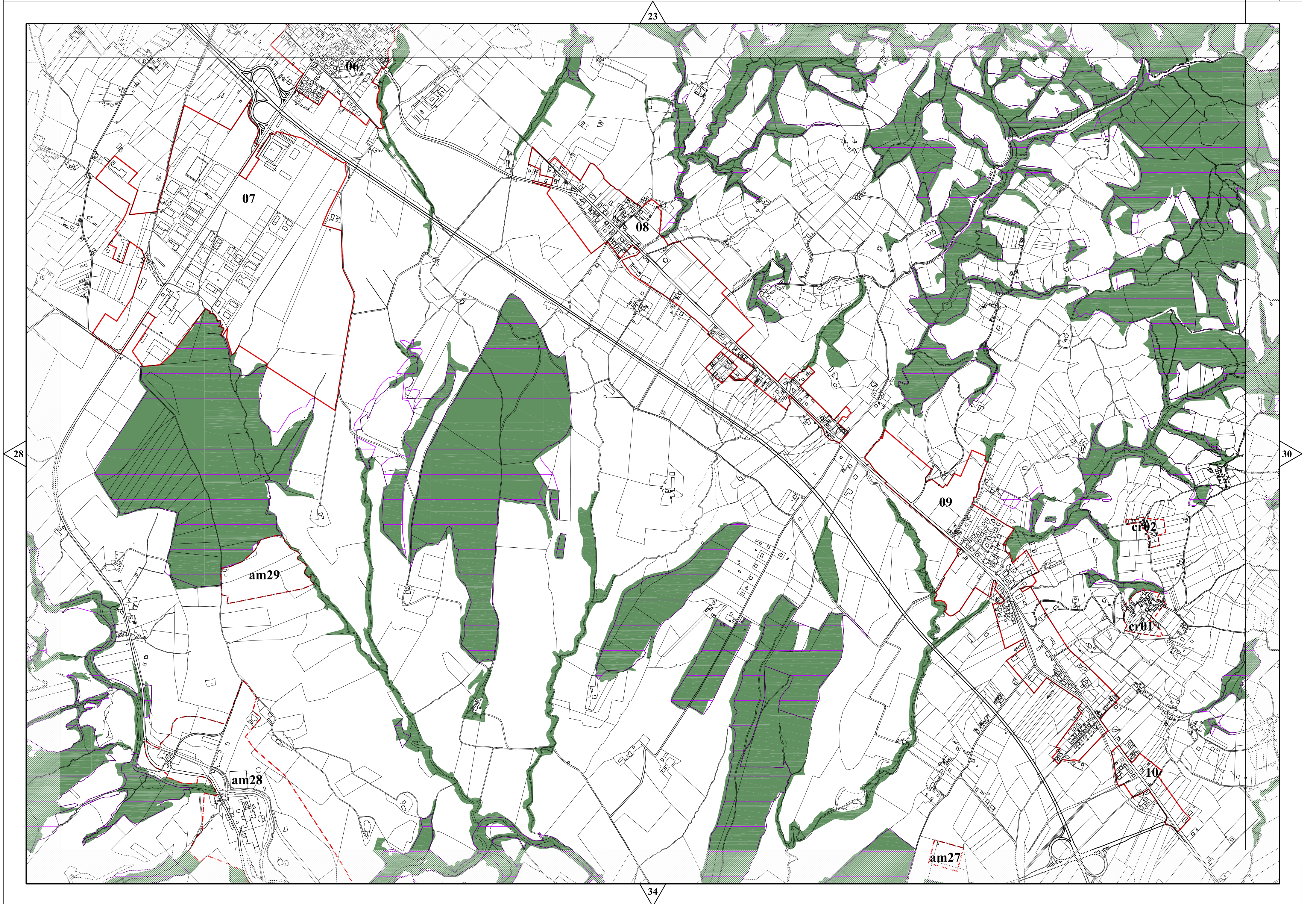
25

27

31



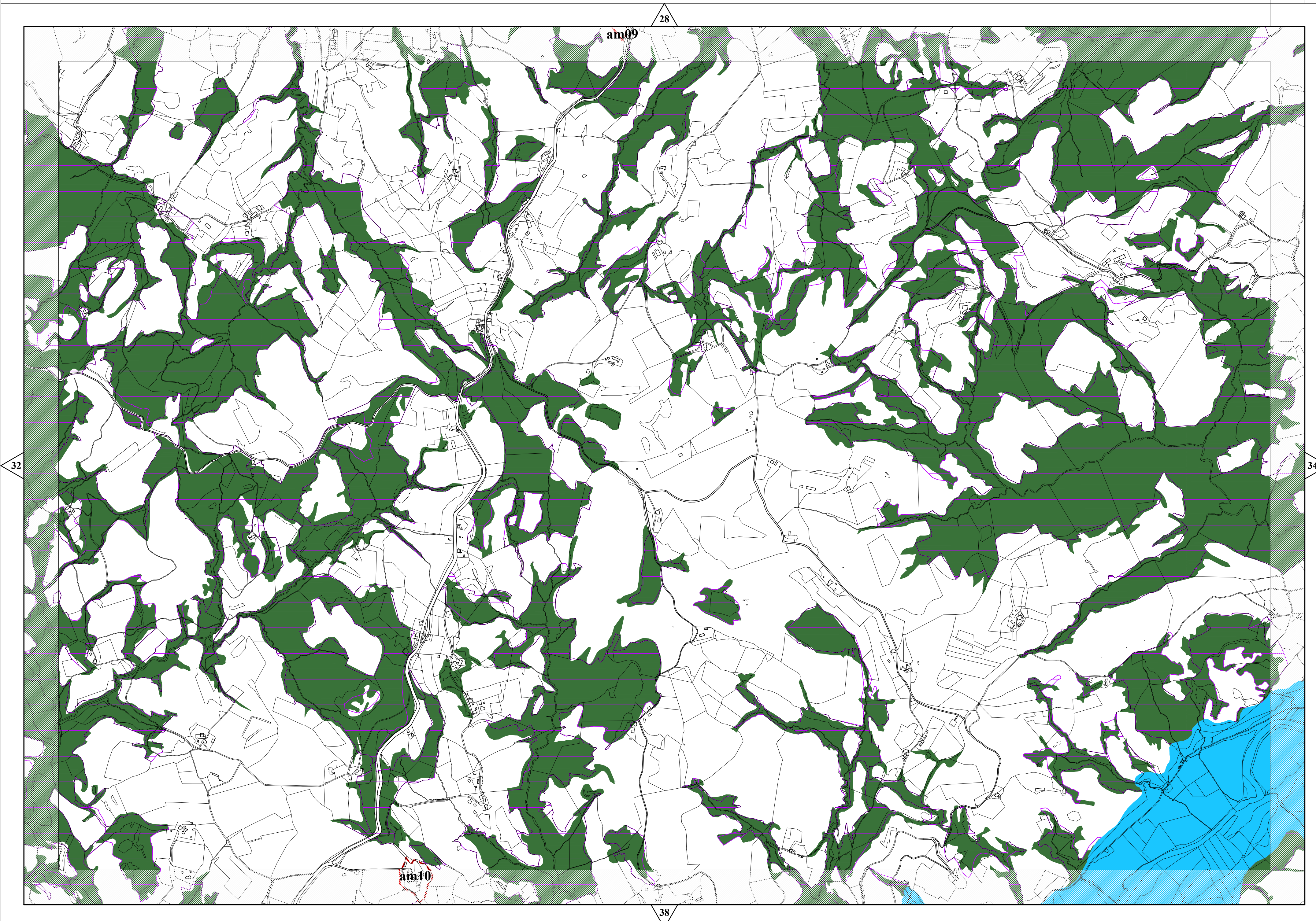


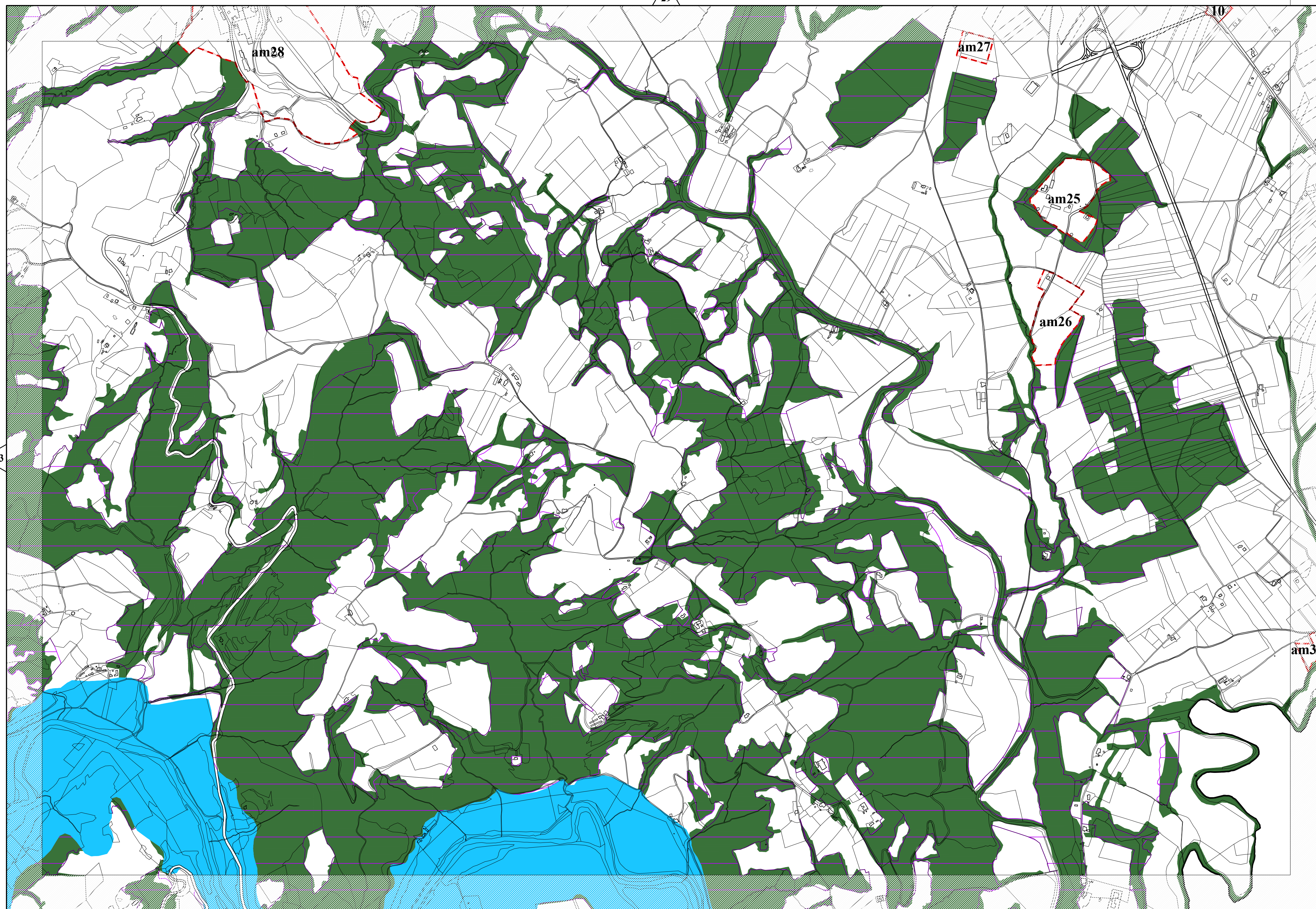


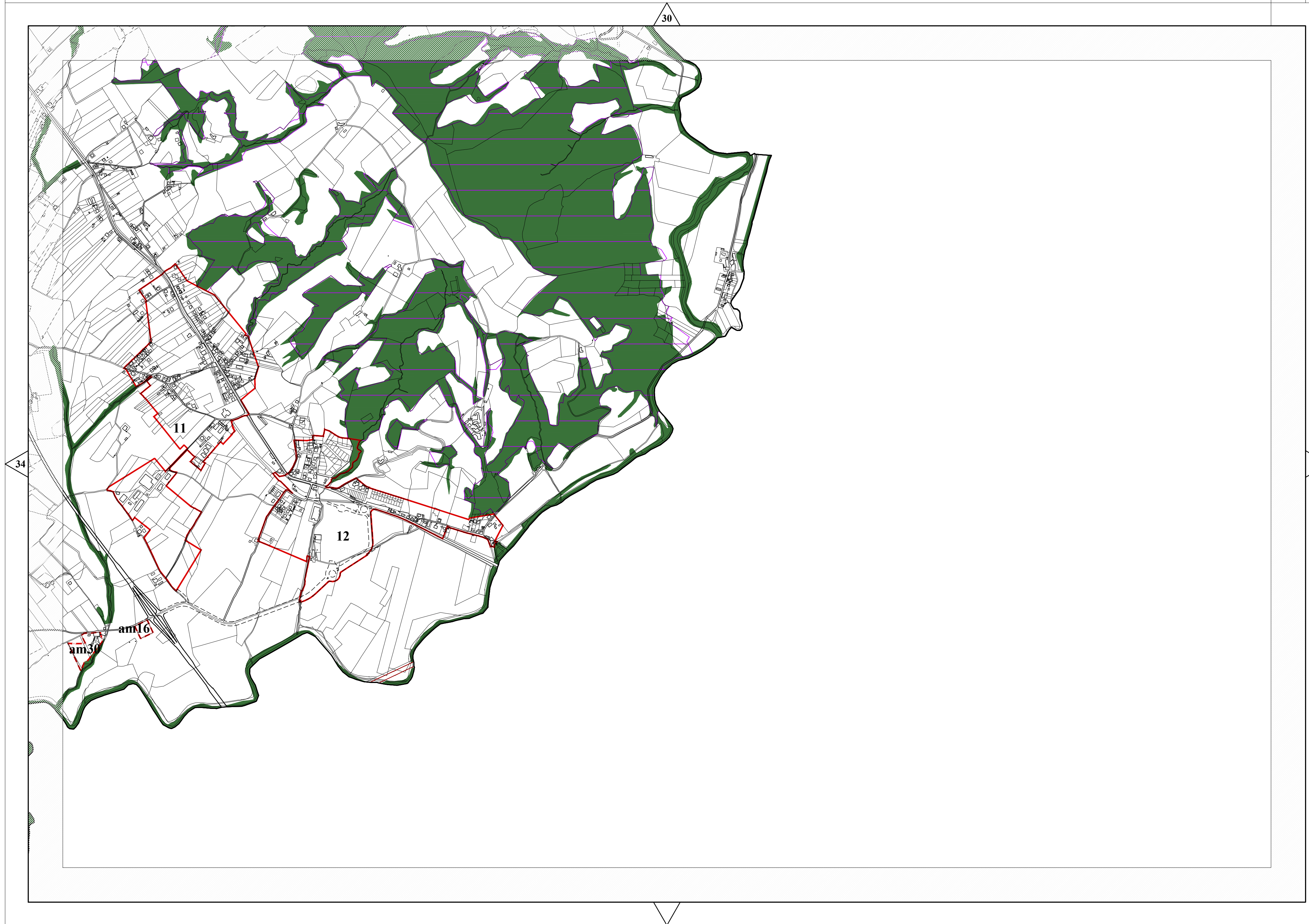




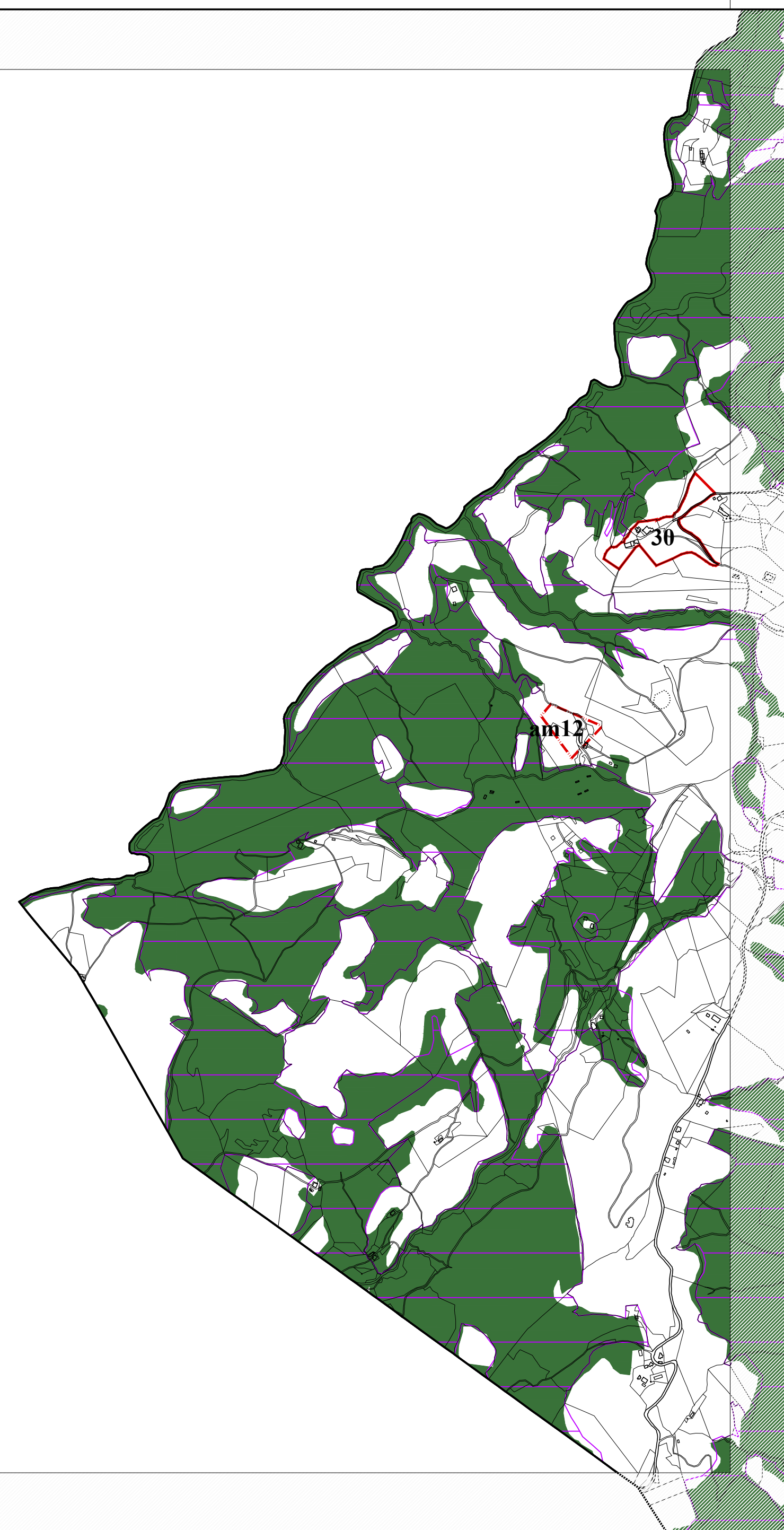






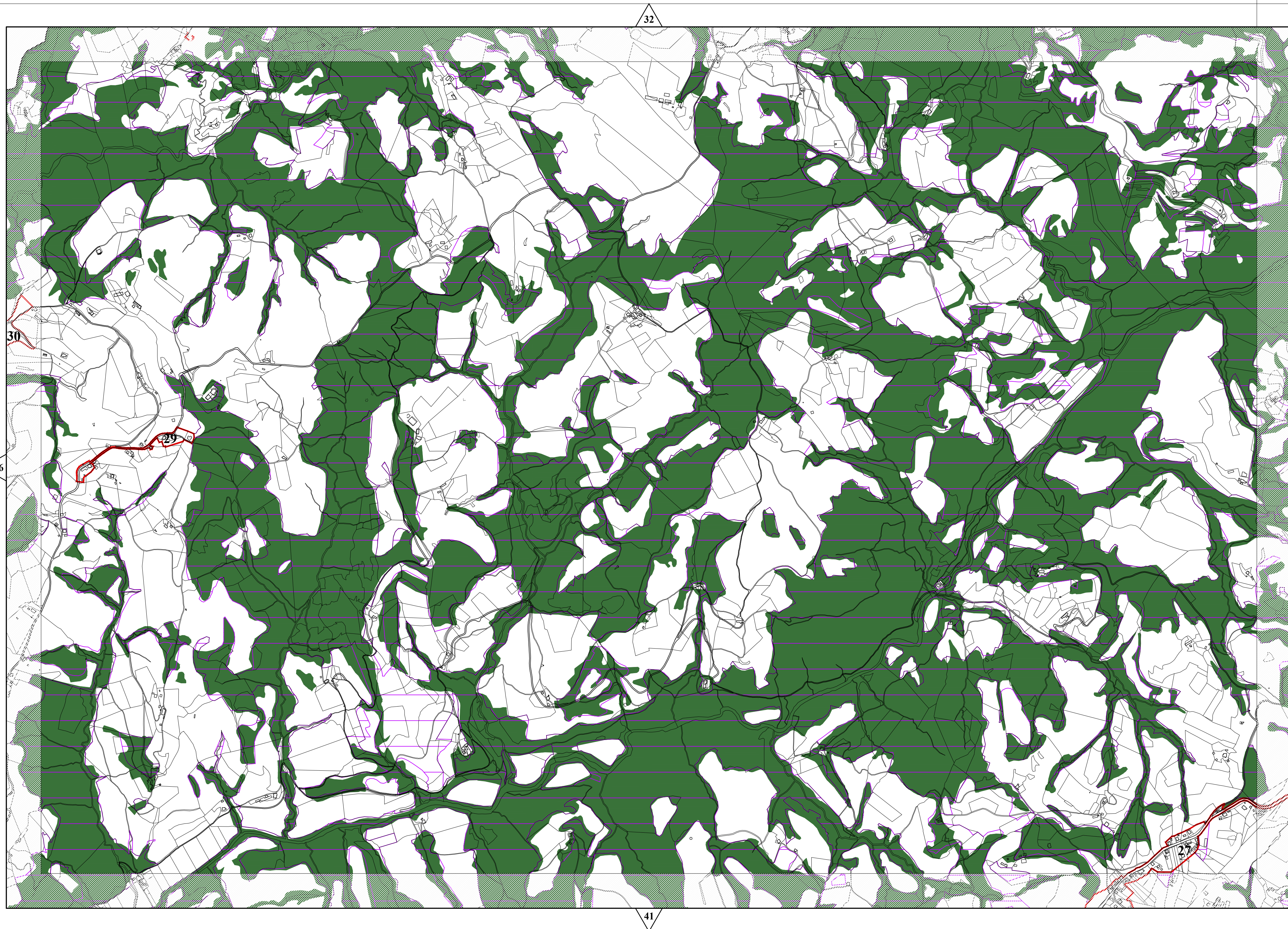


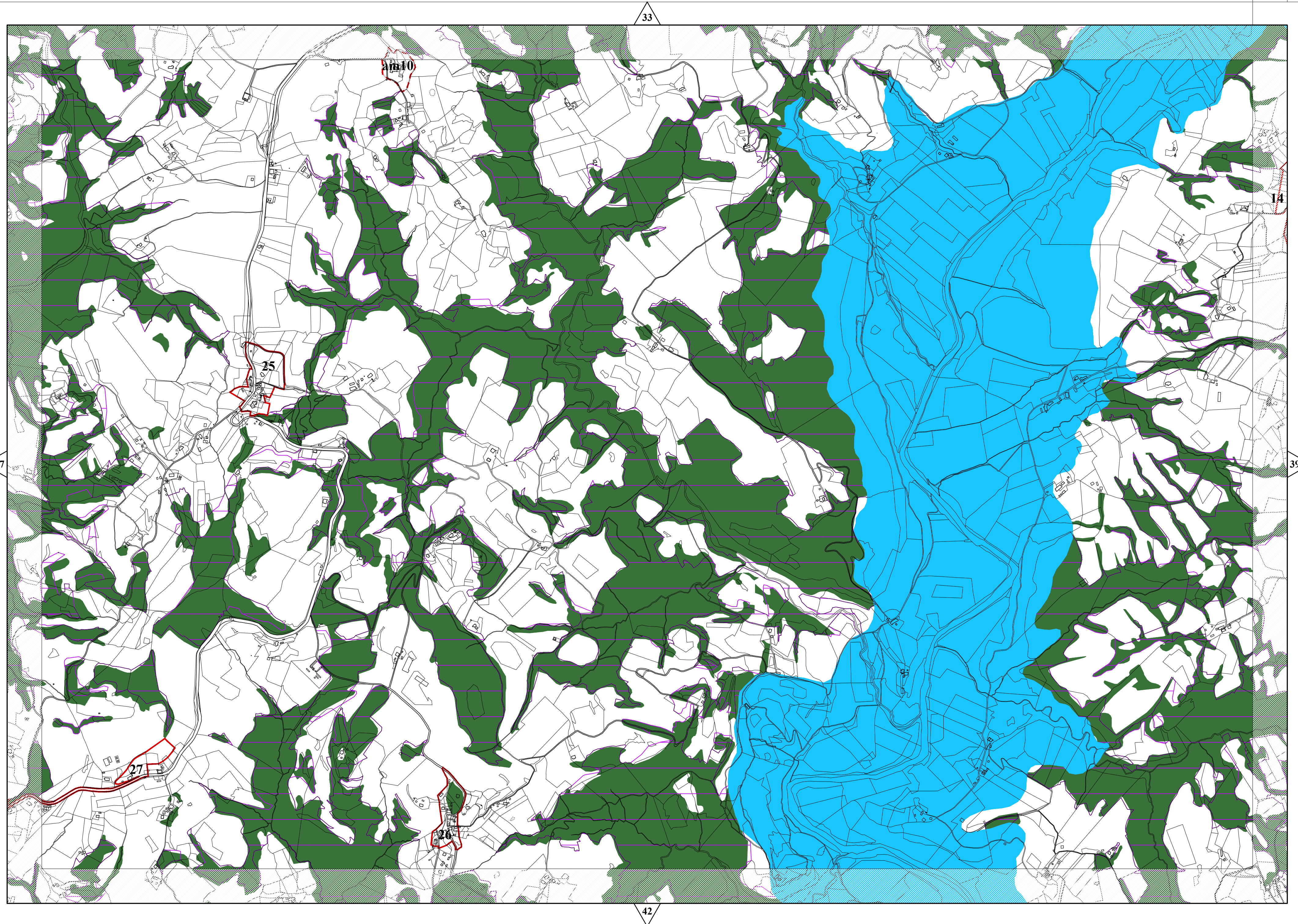
31

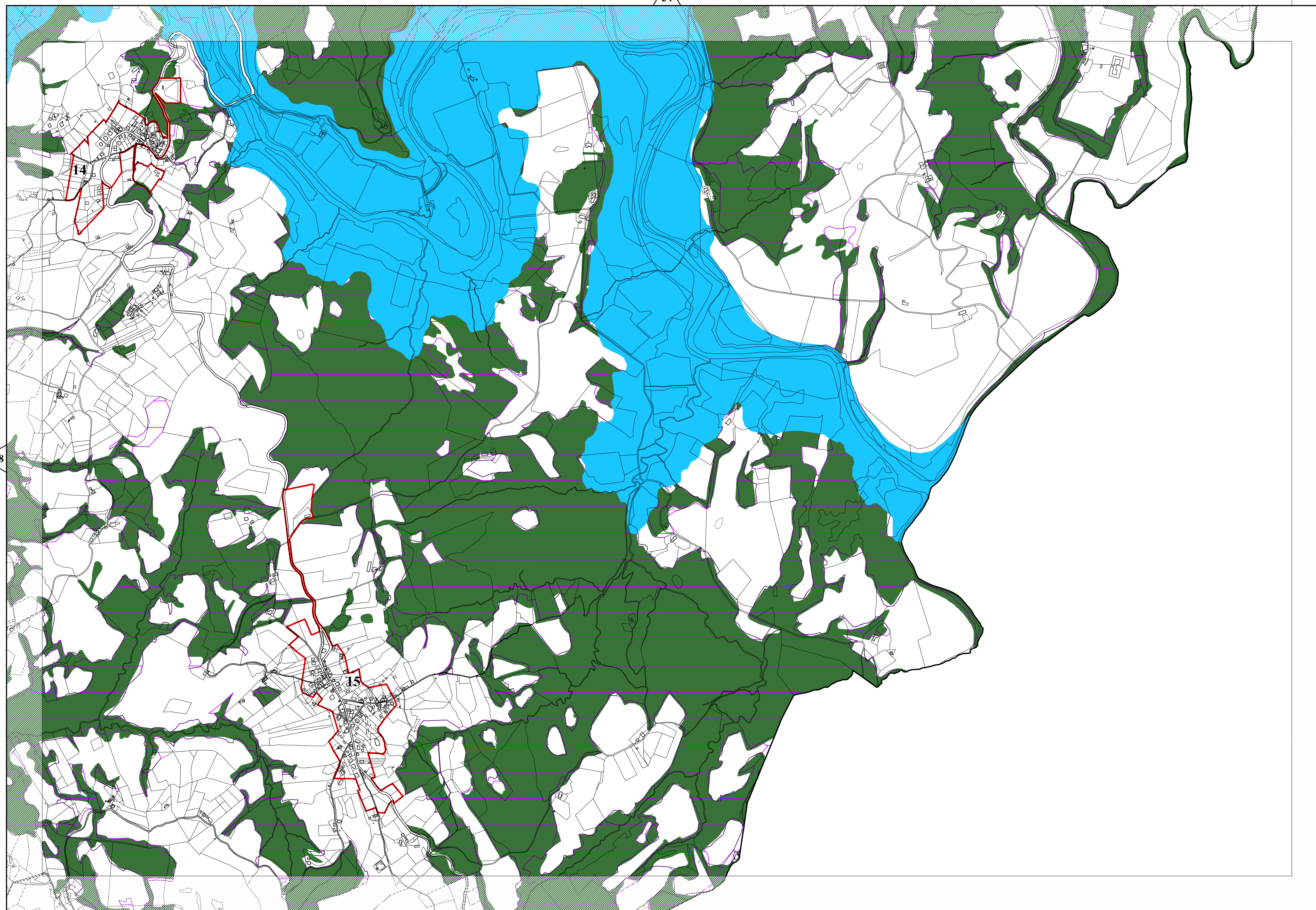


37

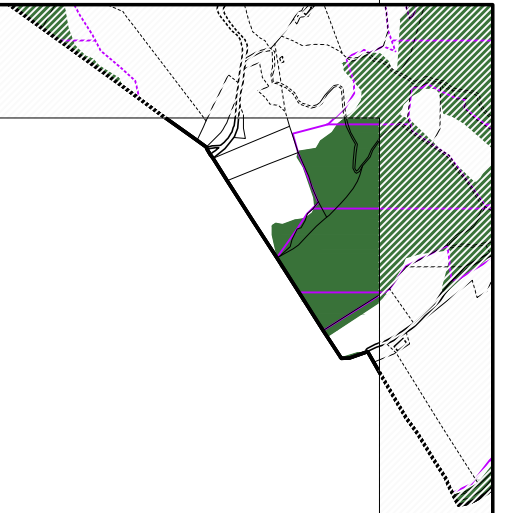
40





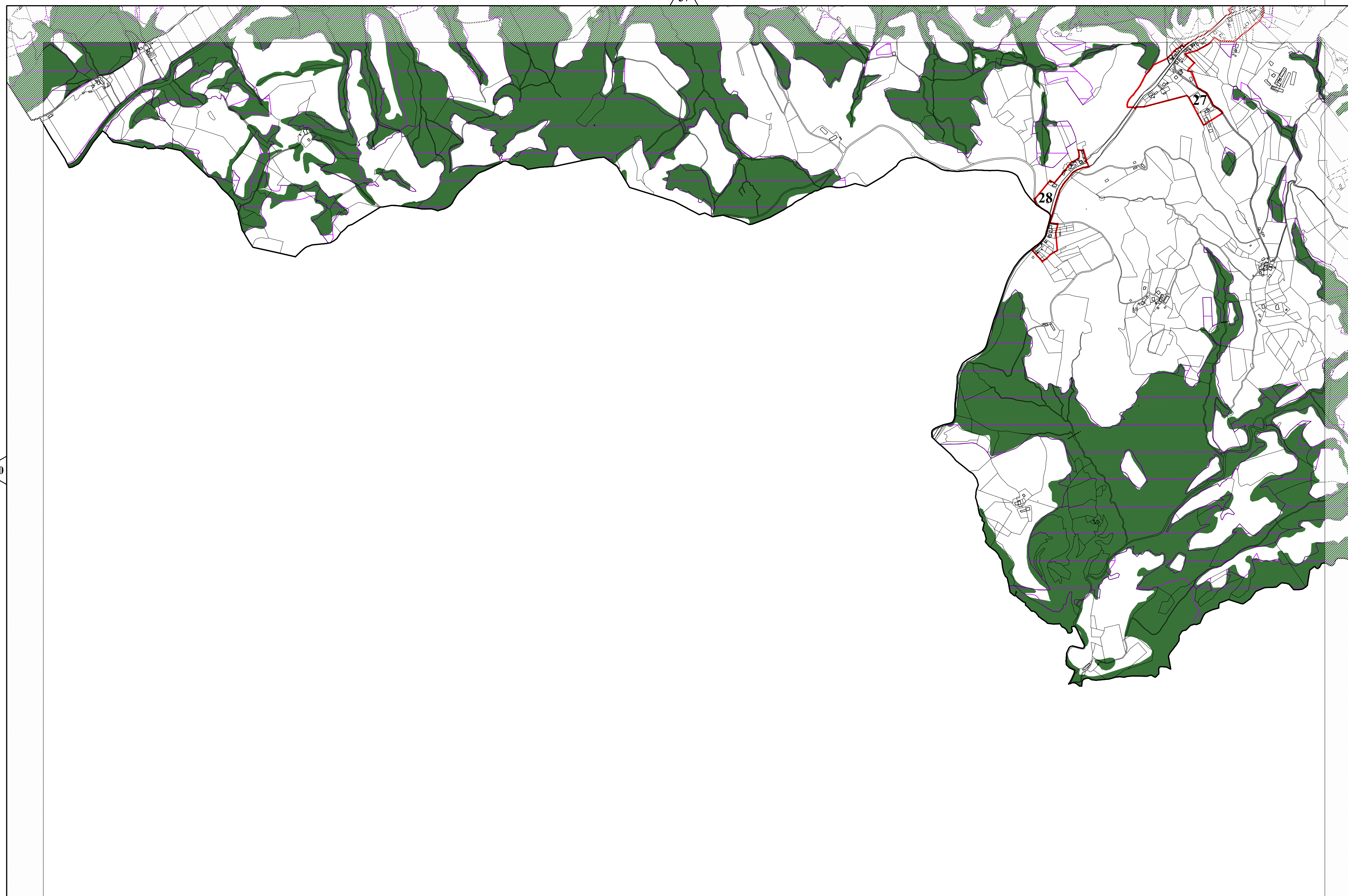


36



41

37

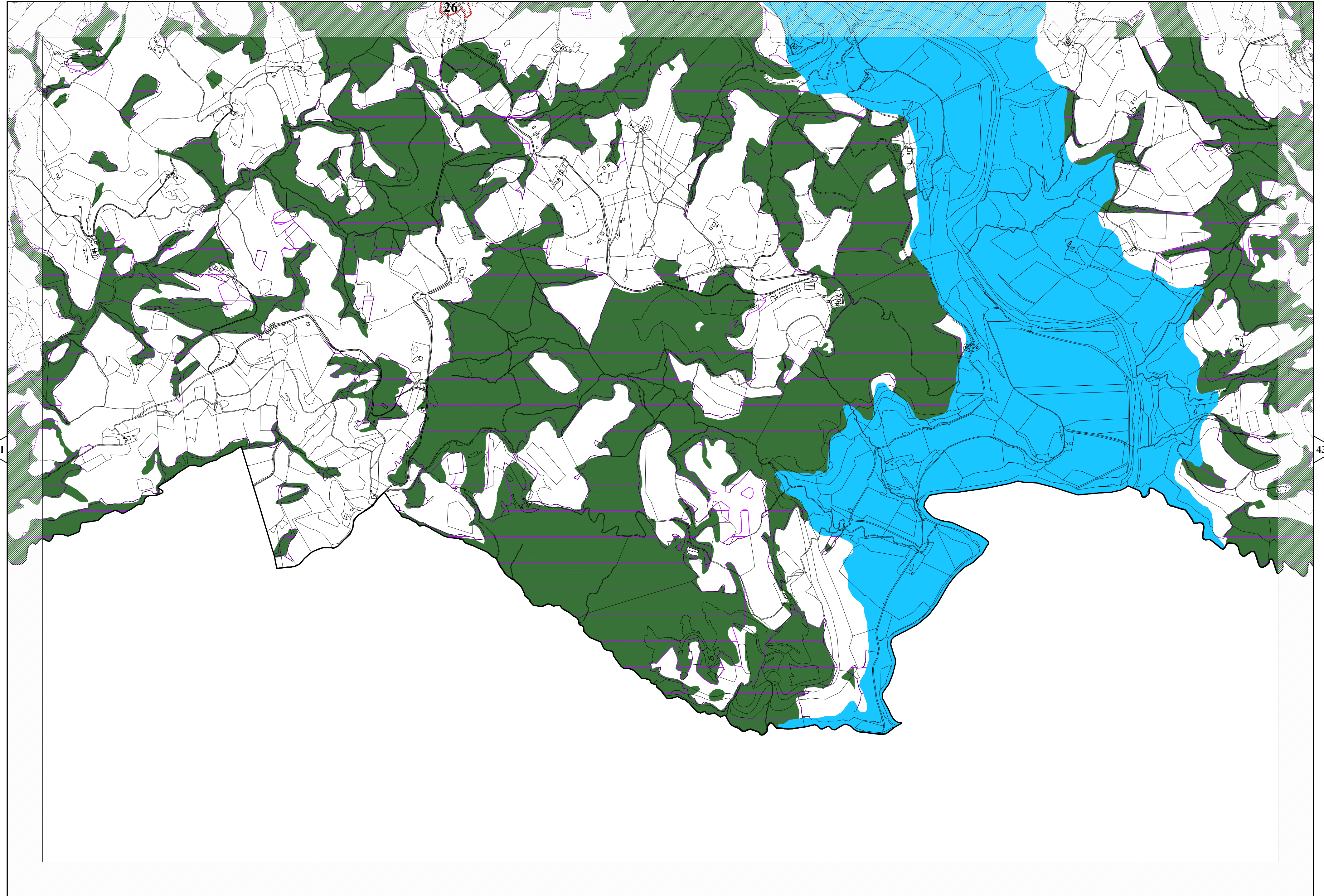


38


26








41

43







-  Aree boscate, Piano Regolatore Generale, parte strutturale, esame osservazioni
-  Aree boscate eliminate
-  Aree boscate aggiunte
-  Macroaree urbane
-  Macroaree dei centri rurali
-  Macroaree degli ambiti monofunzionali
-  Bacino del Chiascio