

Comune di Gubbio

PIANO REGOLATORE GENERALE

PARTE OPERATIVA

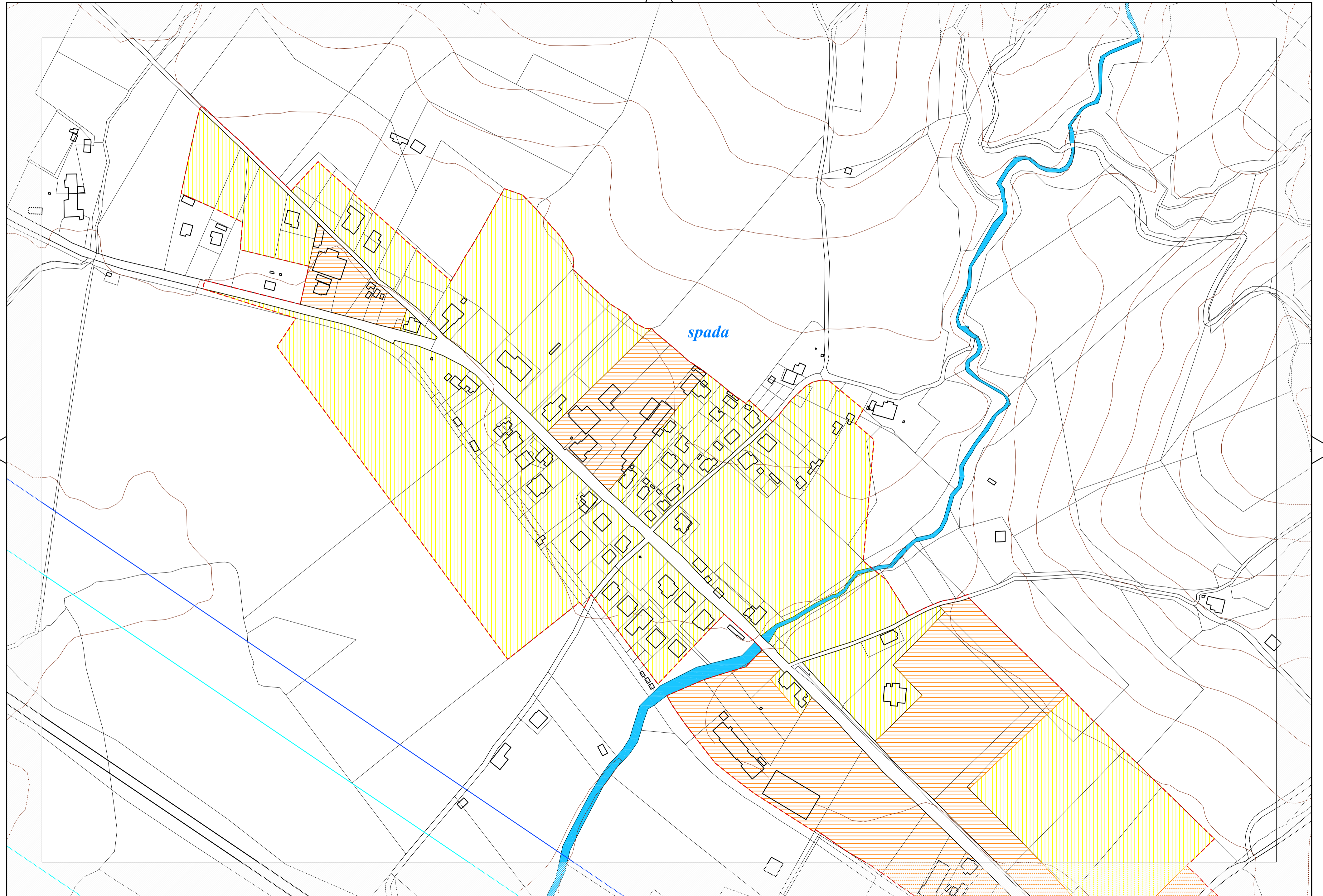
variante n. 22 - testo coordinato

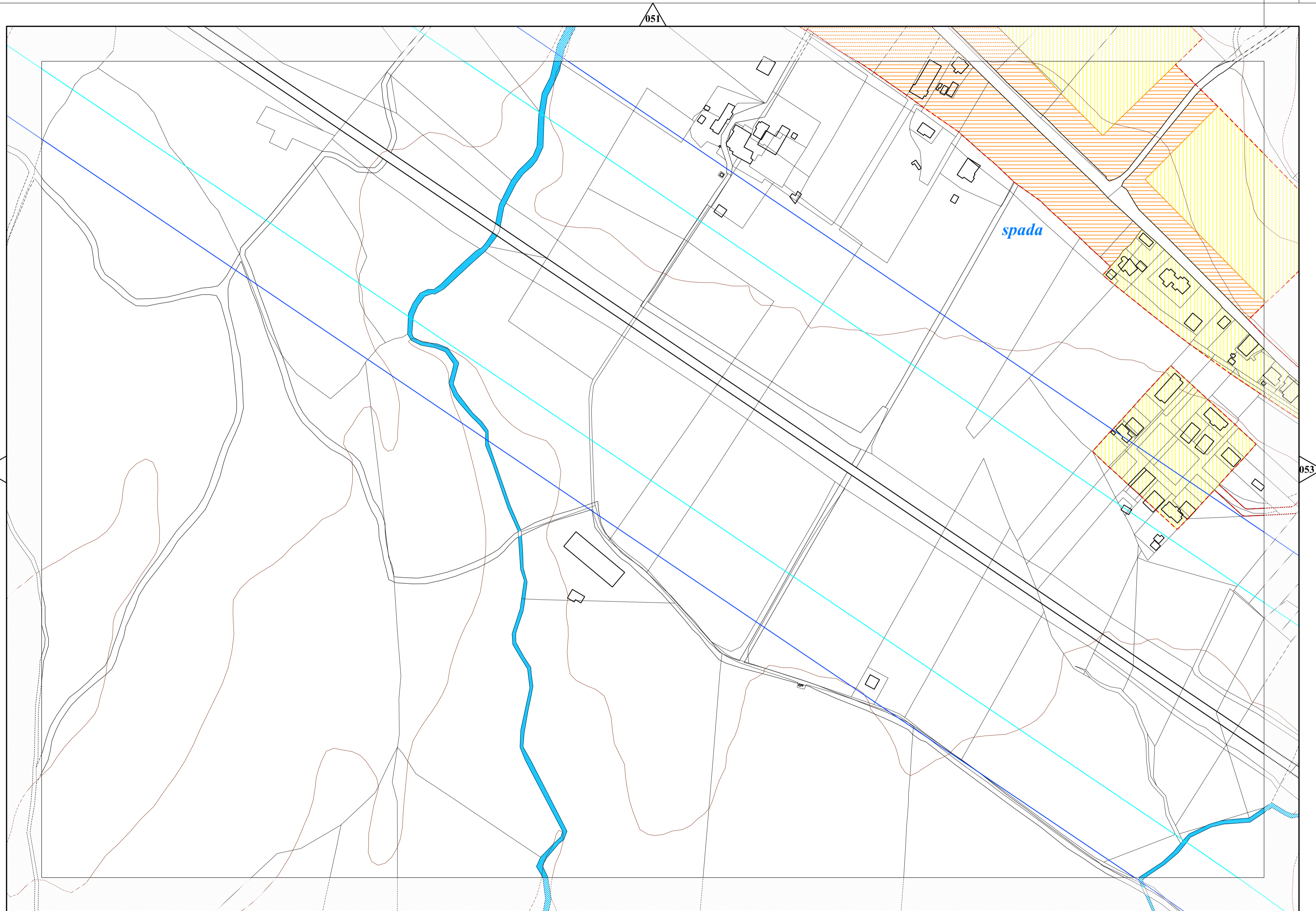
ALLEGATO B
PIANO DI CLASSIFICAZIONE IN ZONE ACUSTICHE

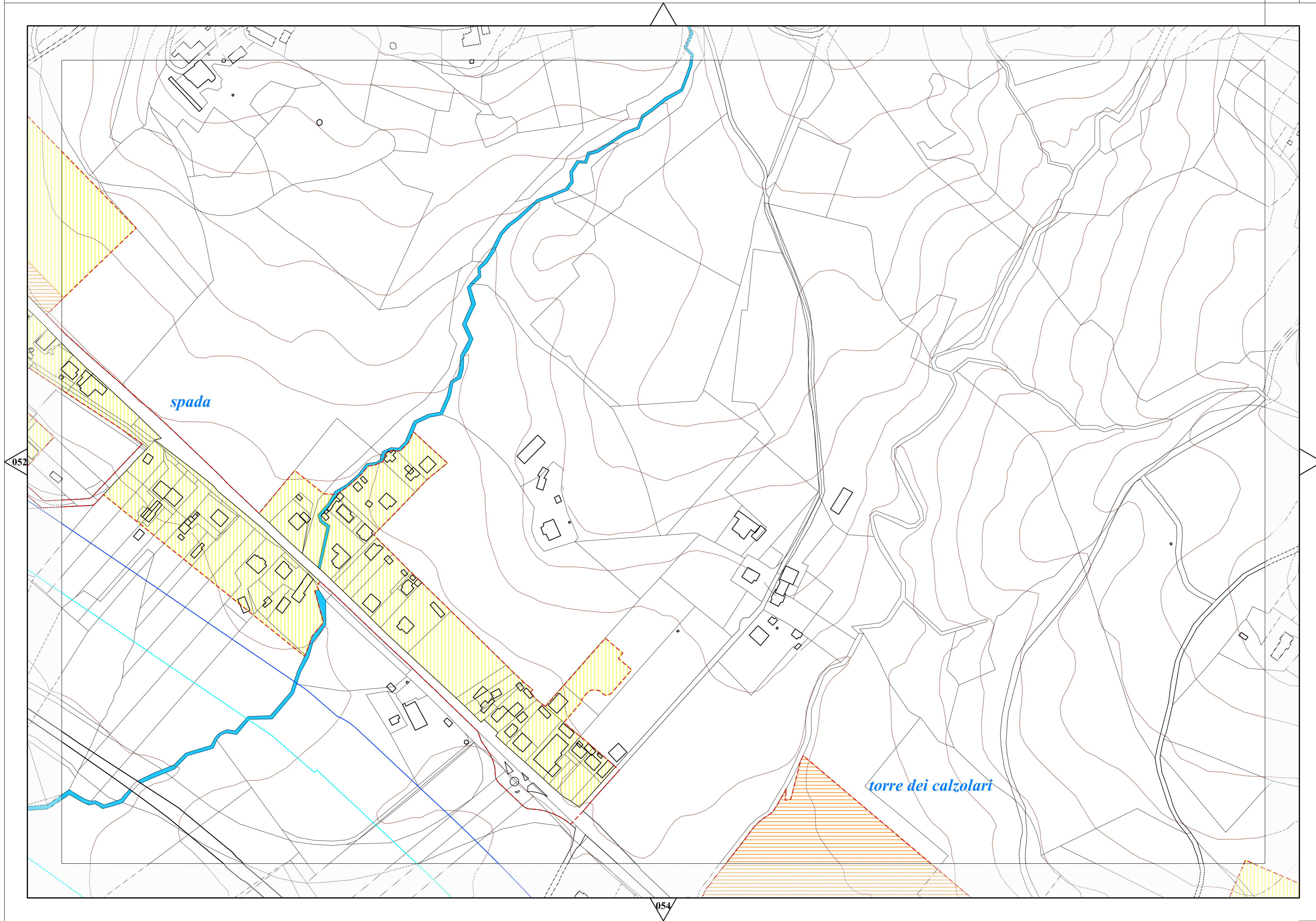
scala 1: 2.000

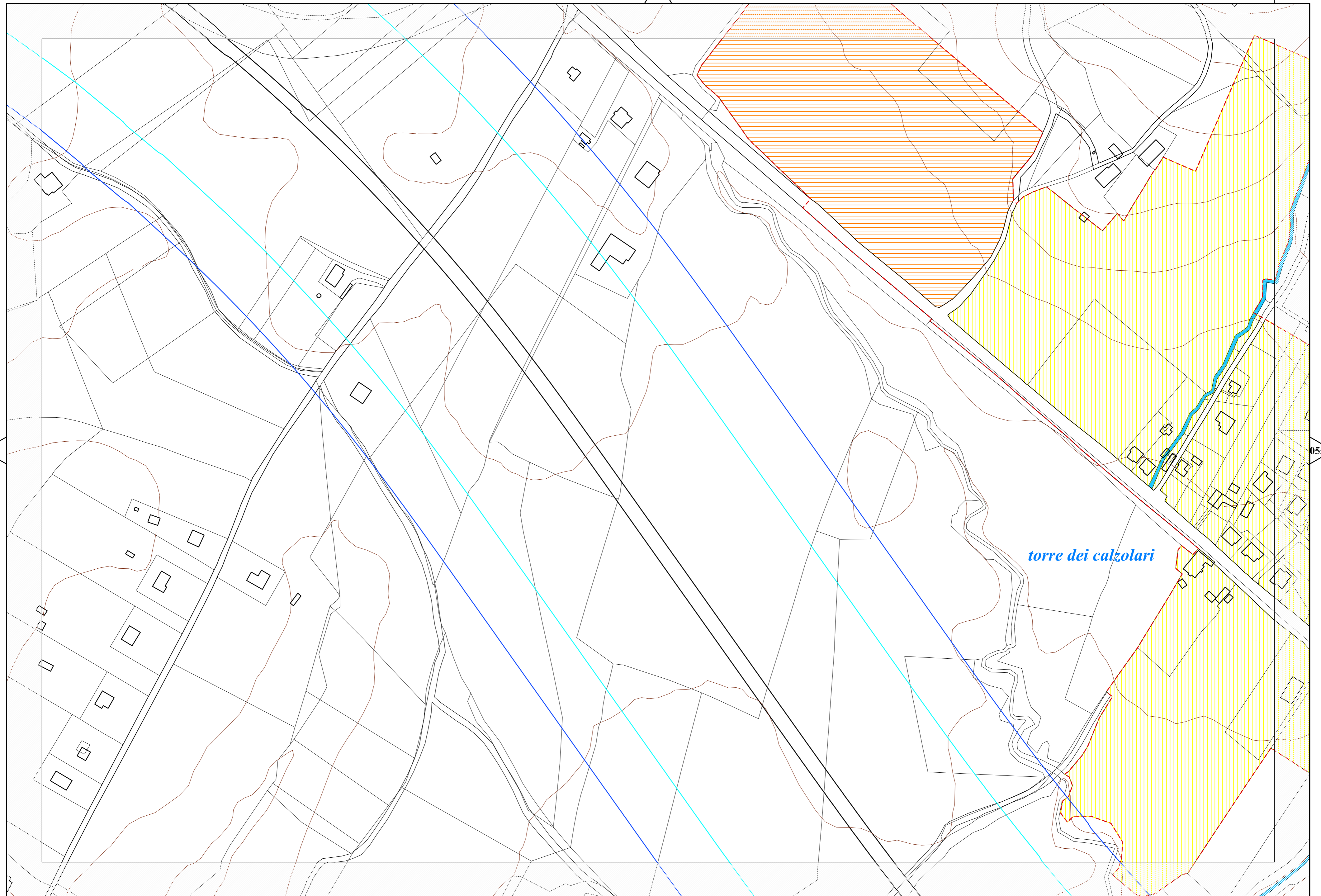
Ing. Francesco Pes

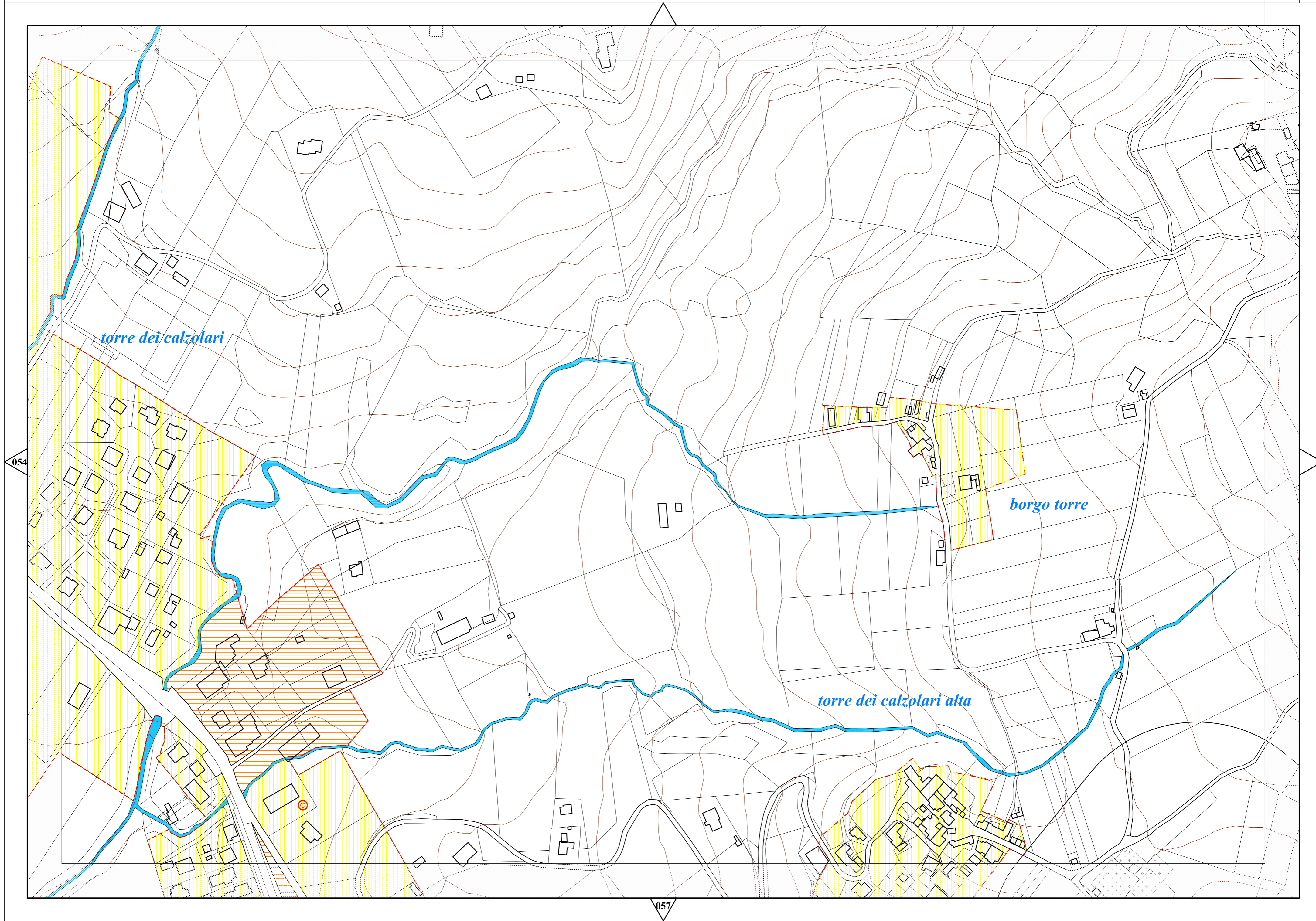
B 02

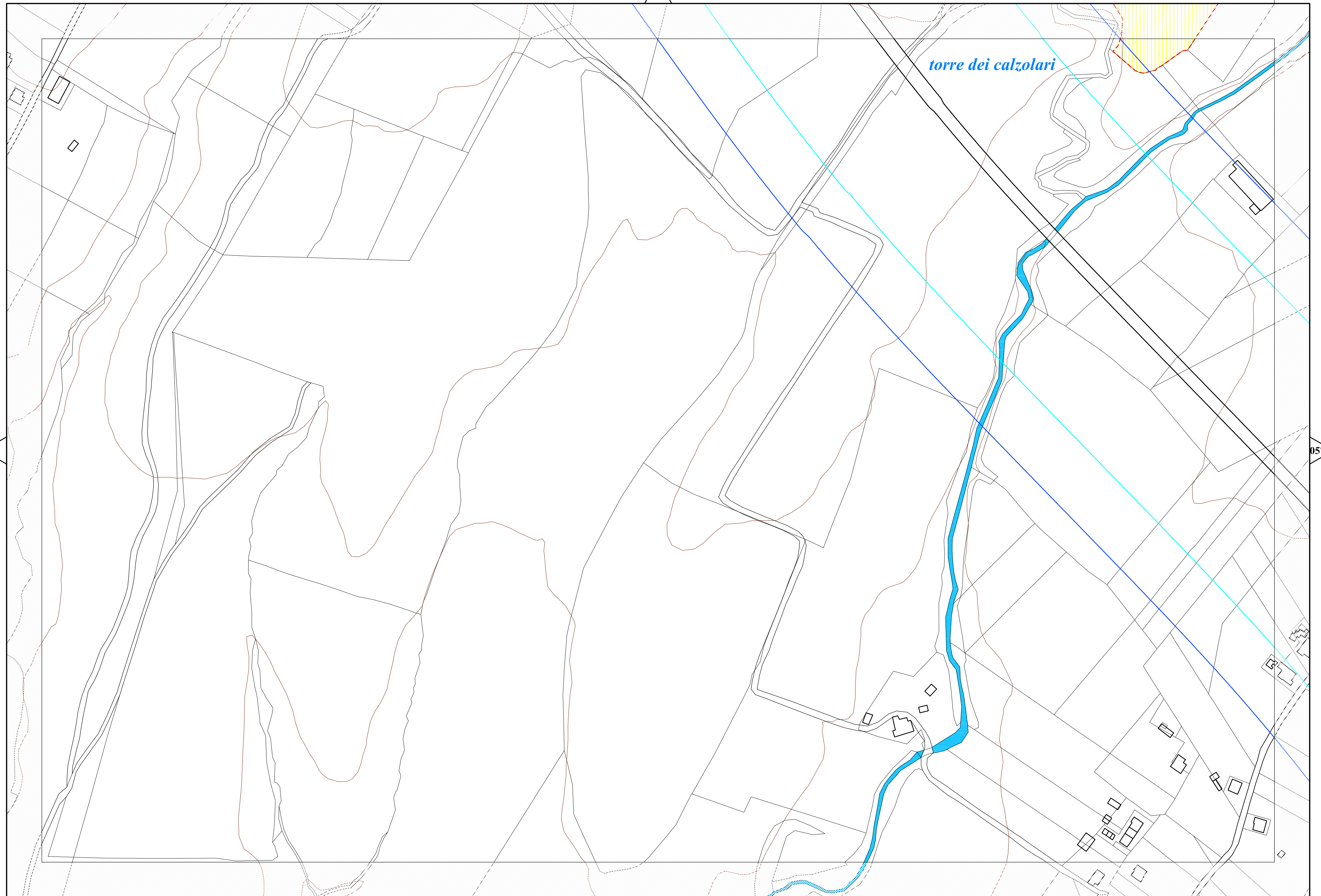


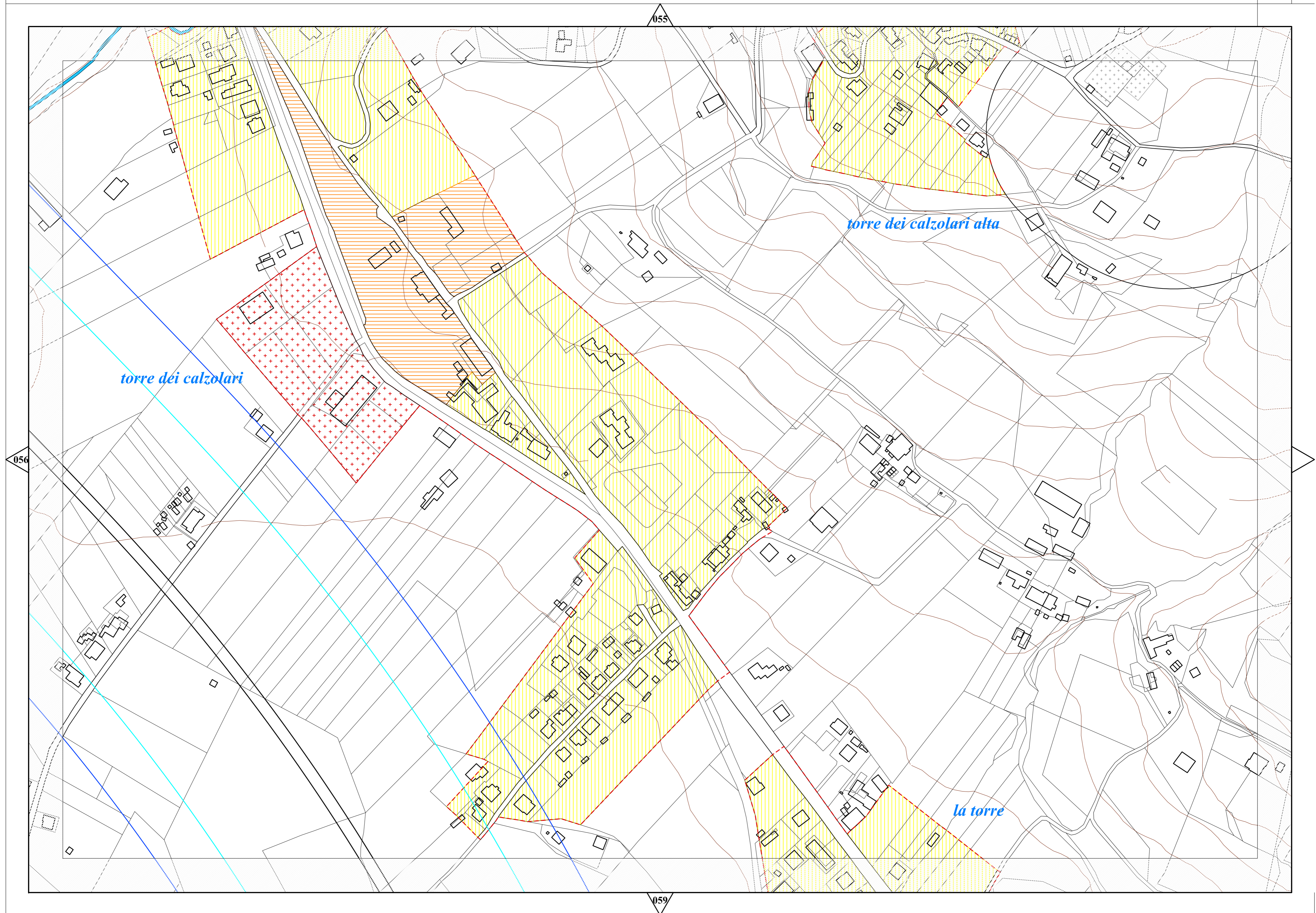




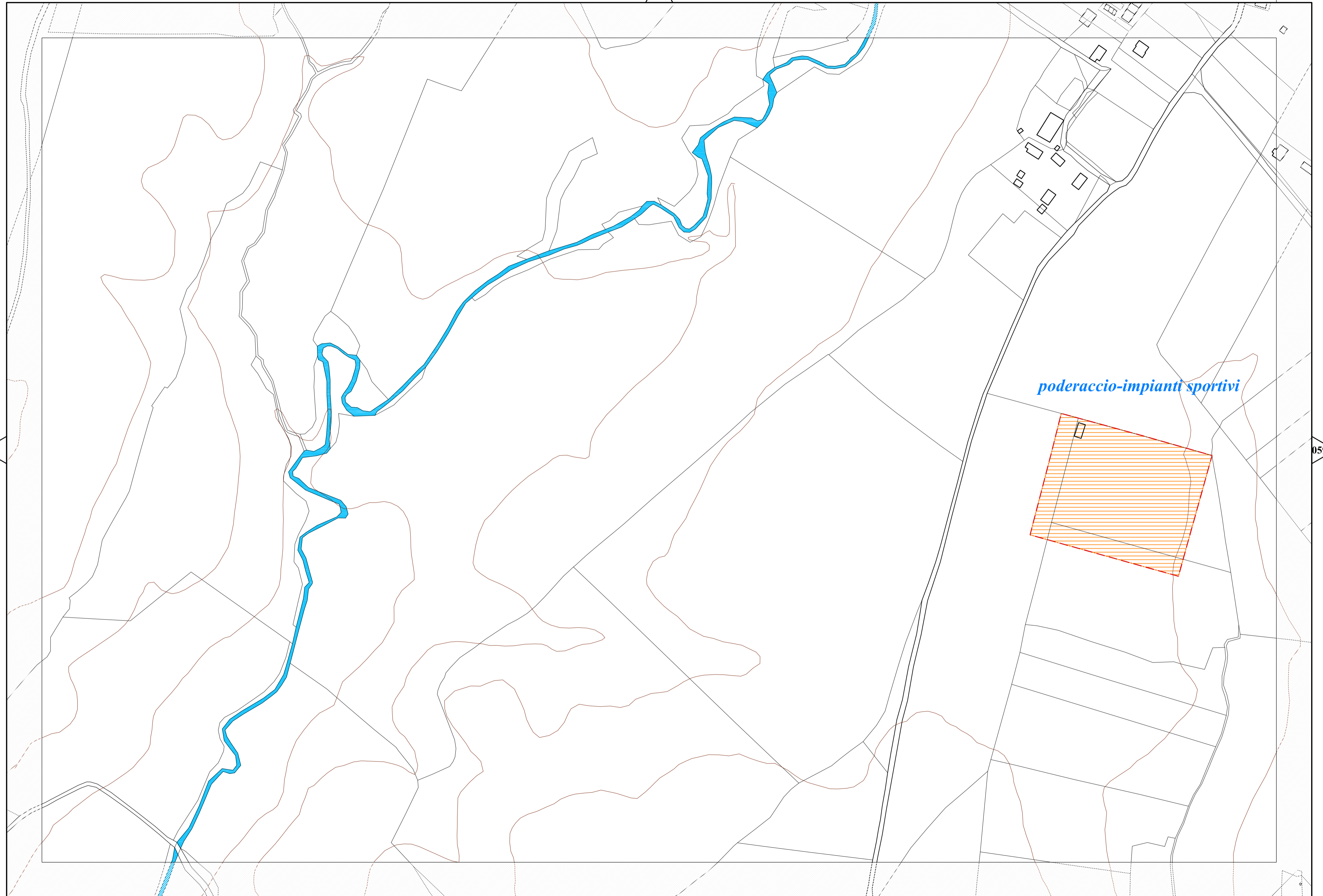






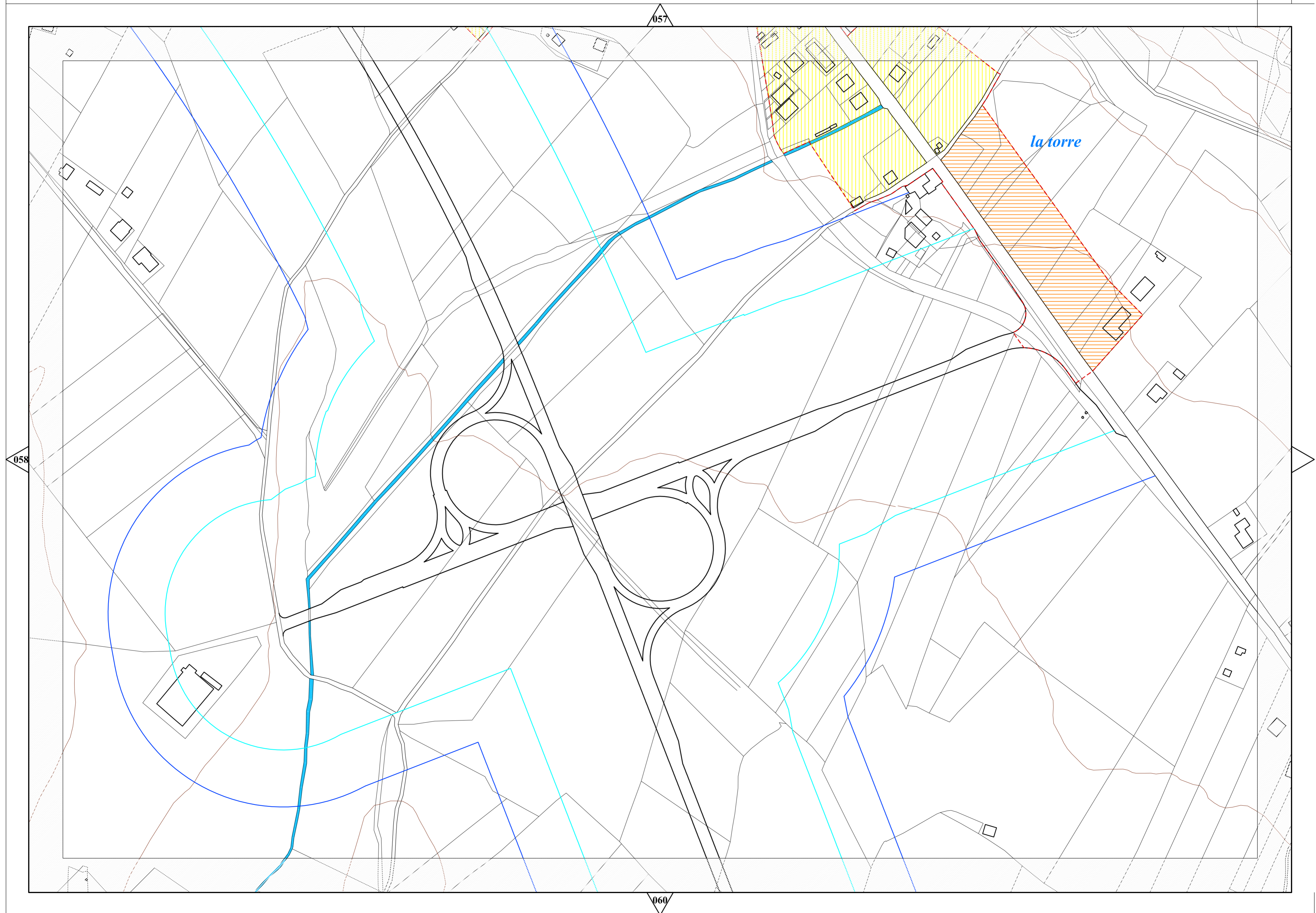


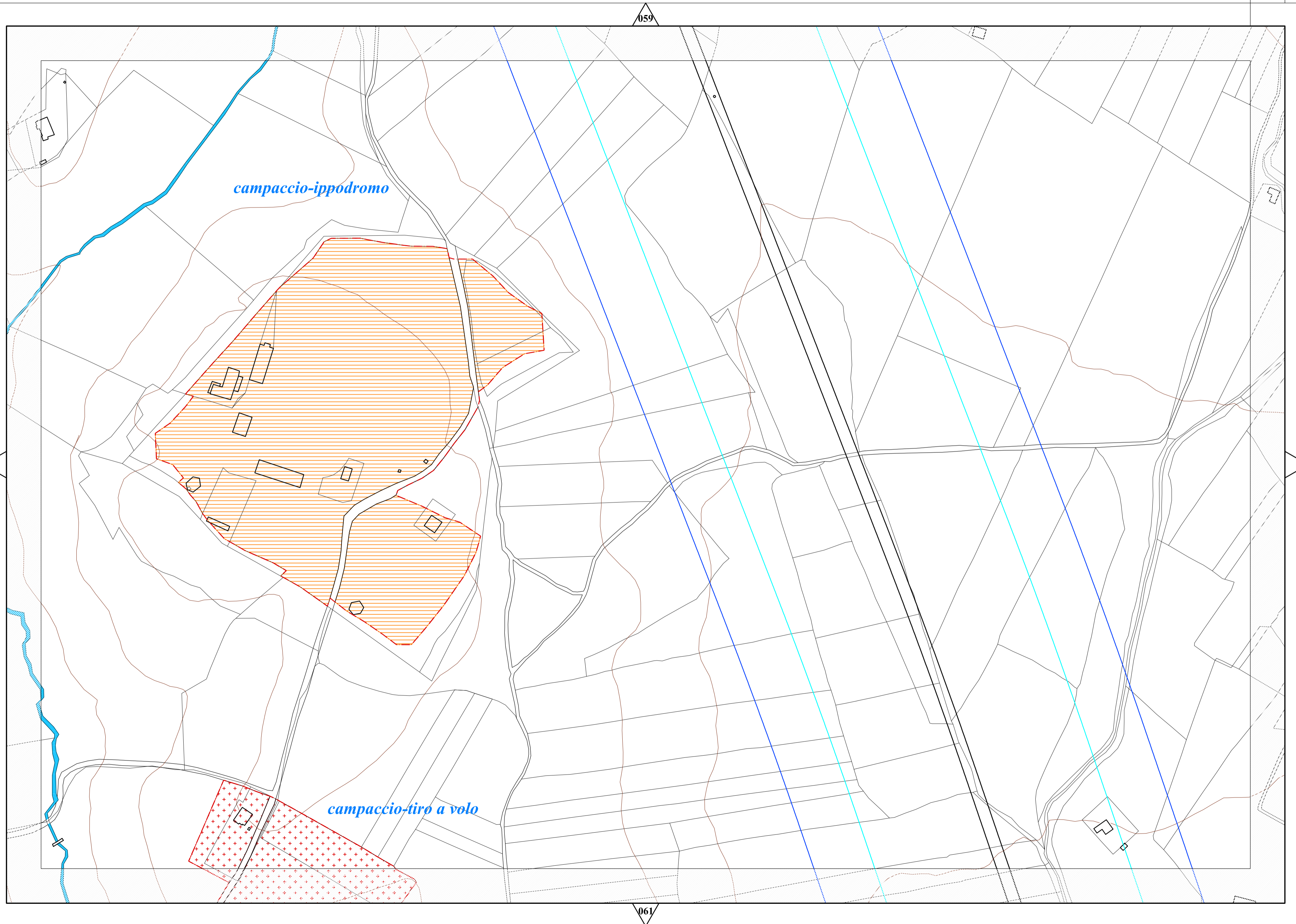
056



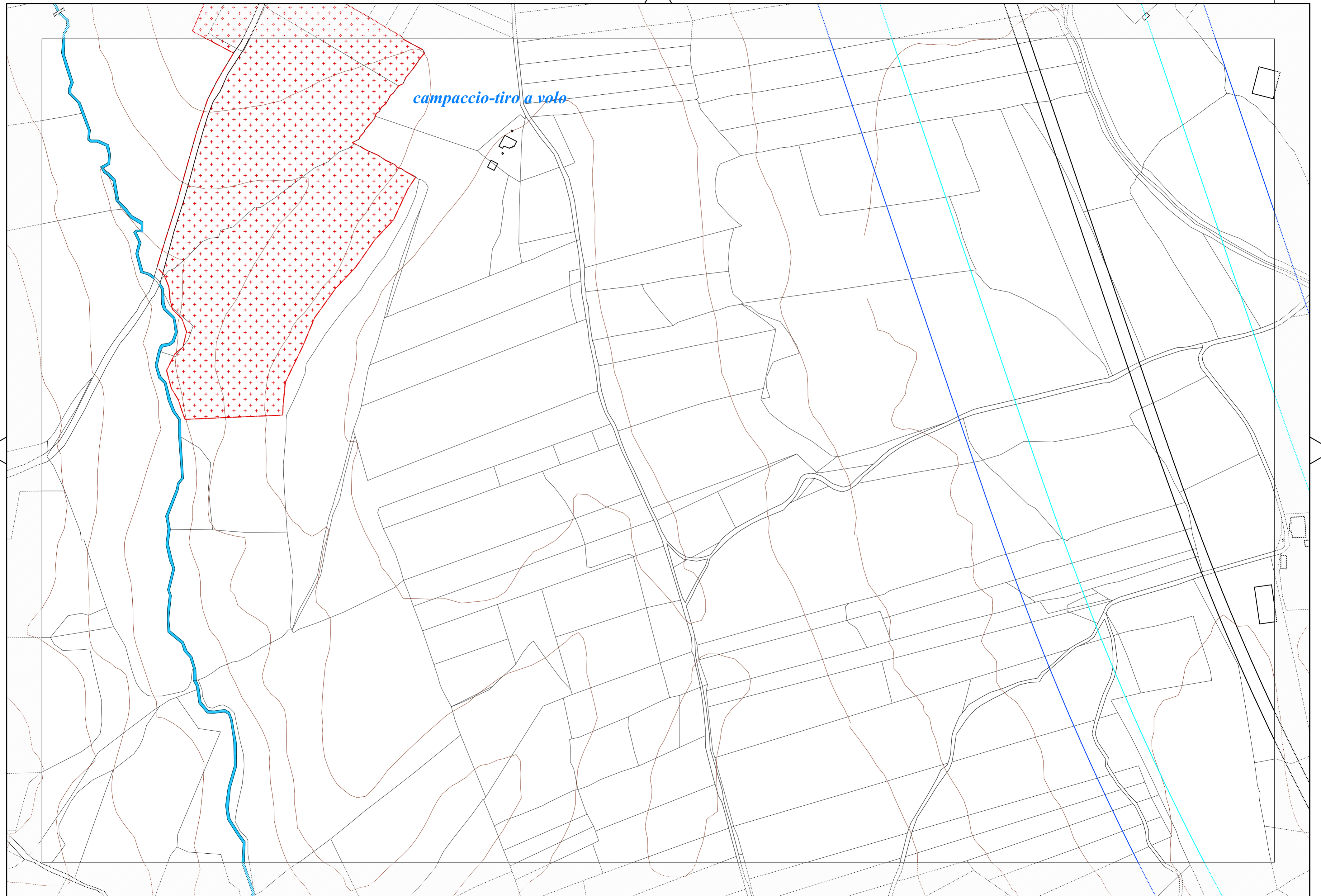
059

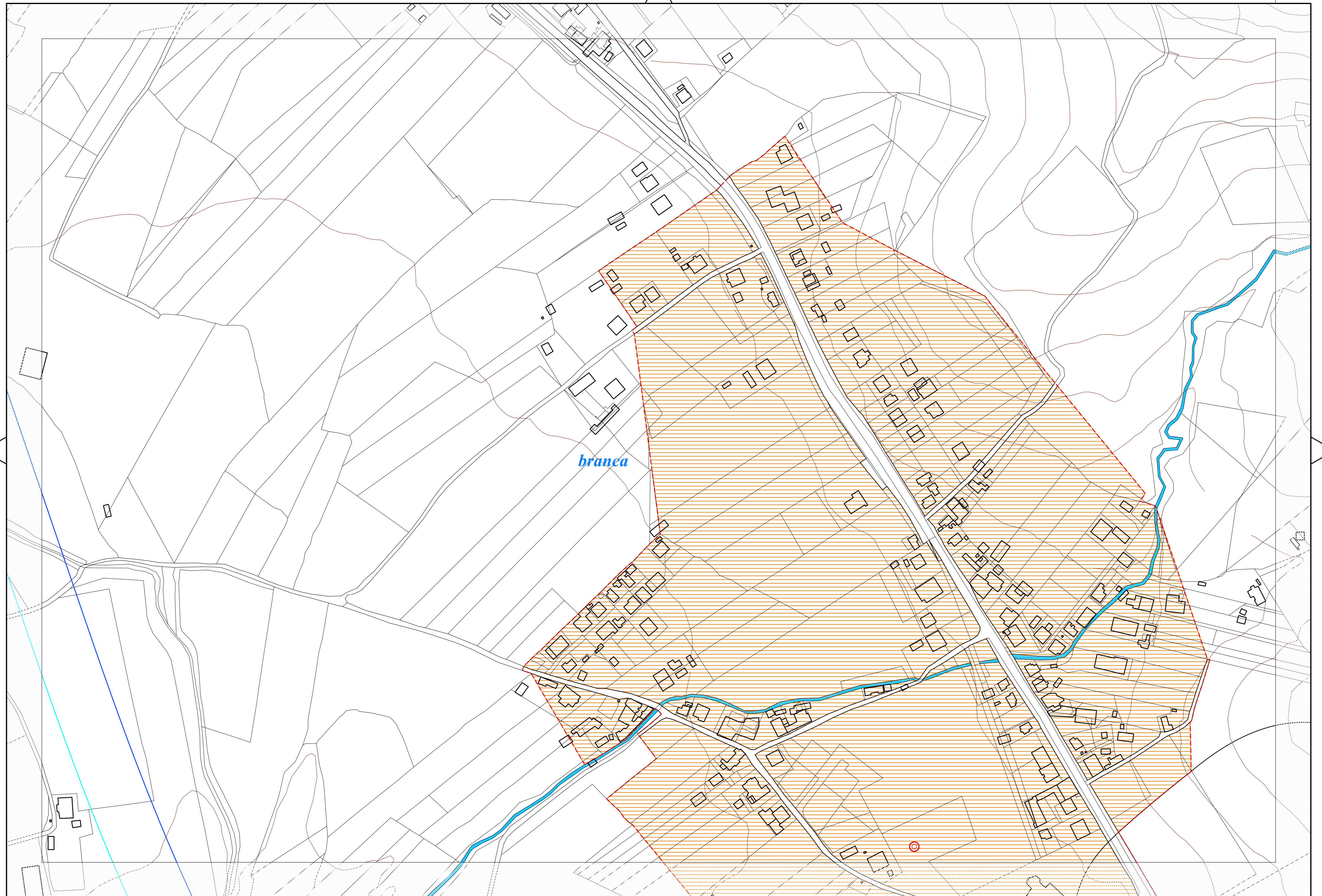
058

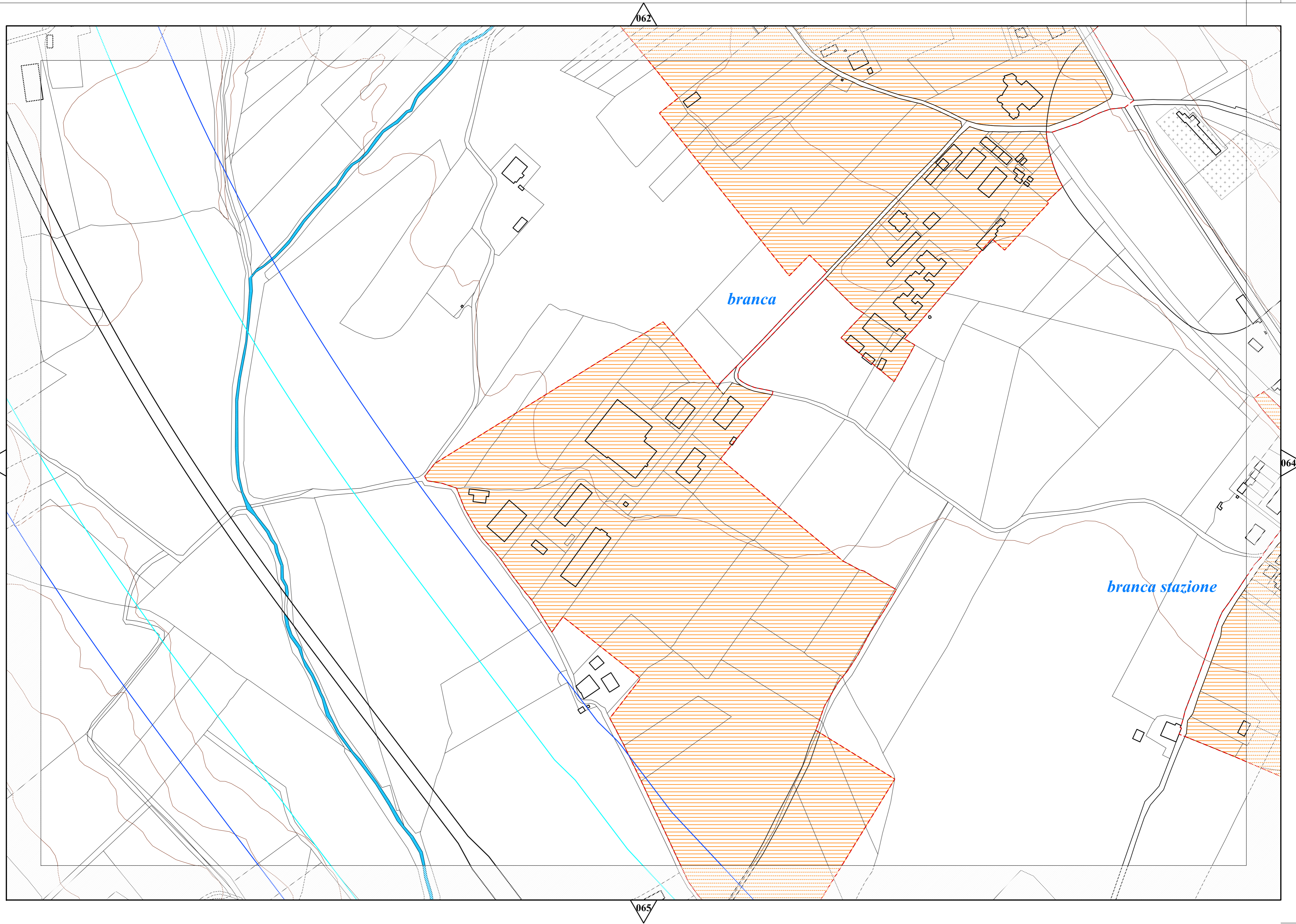


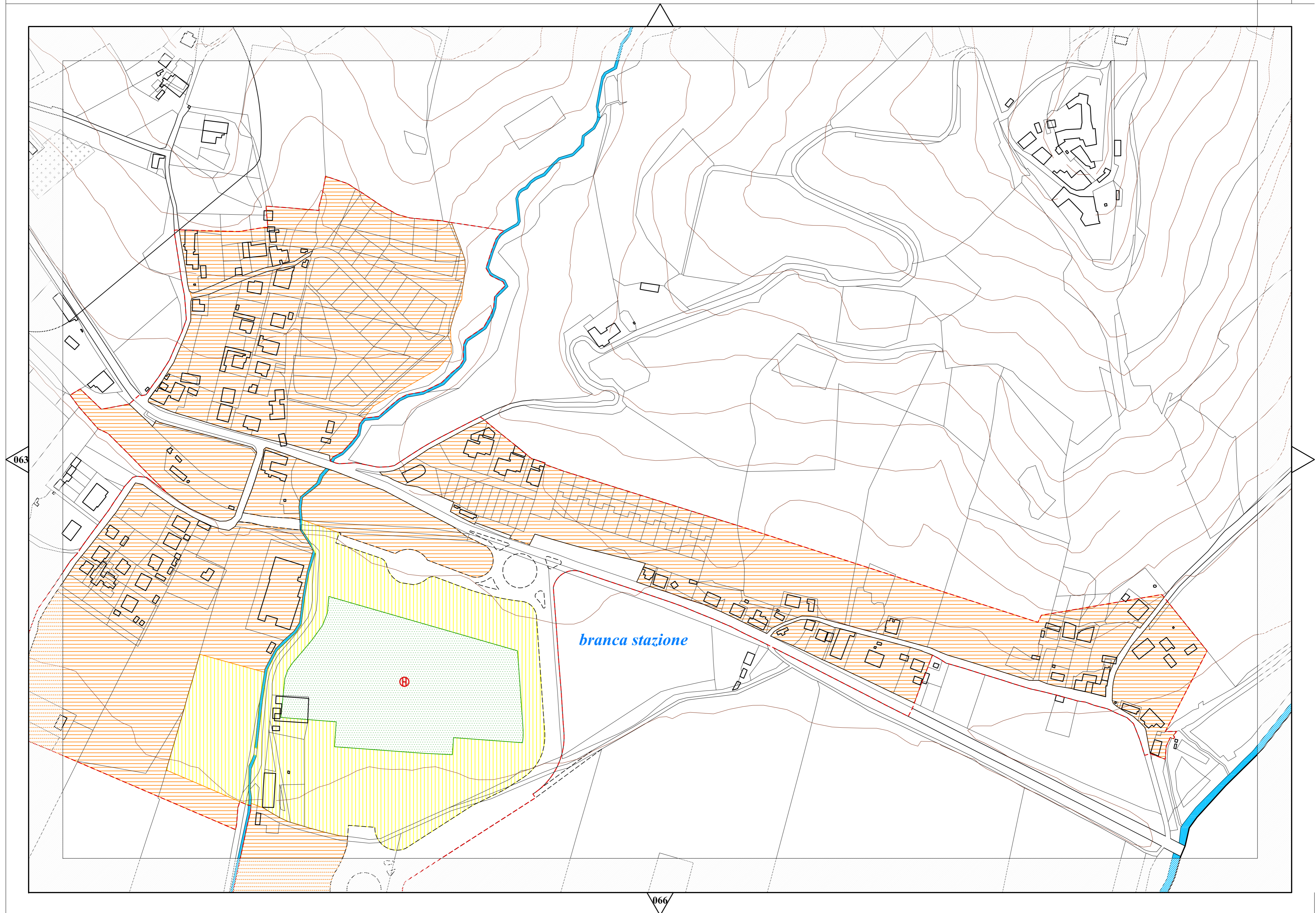


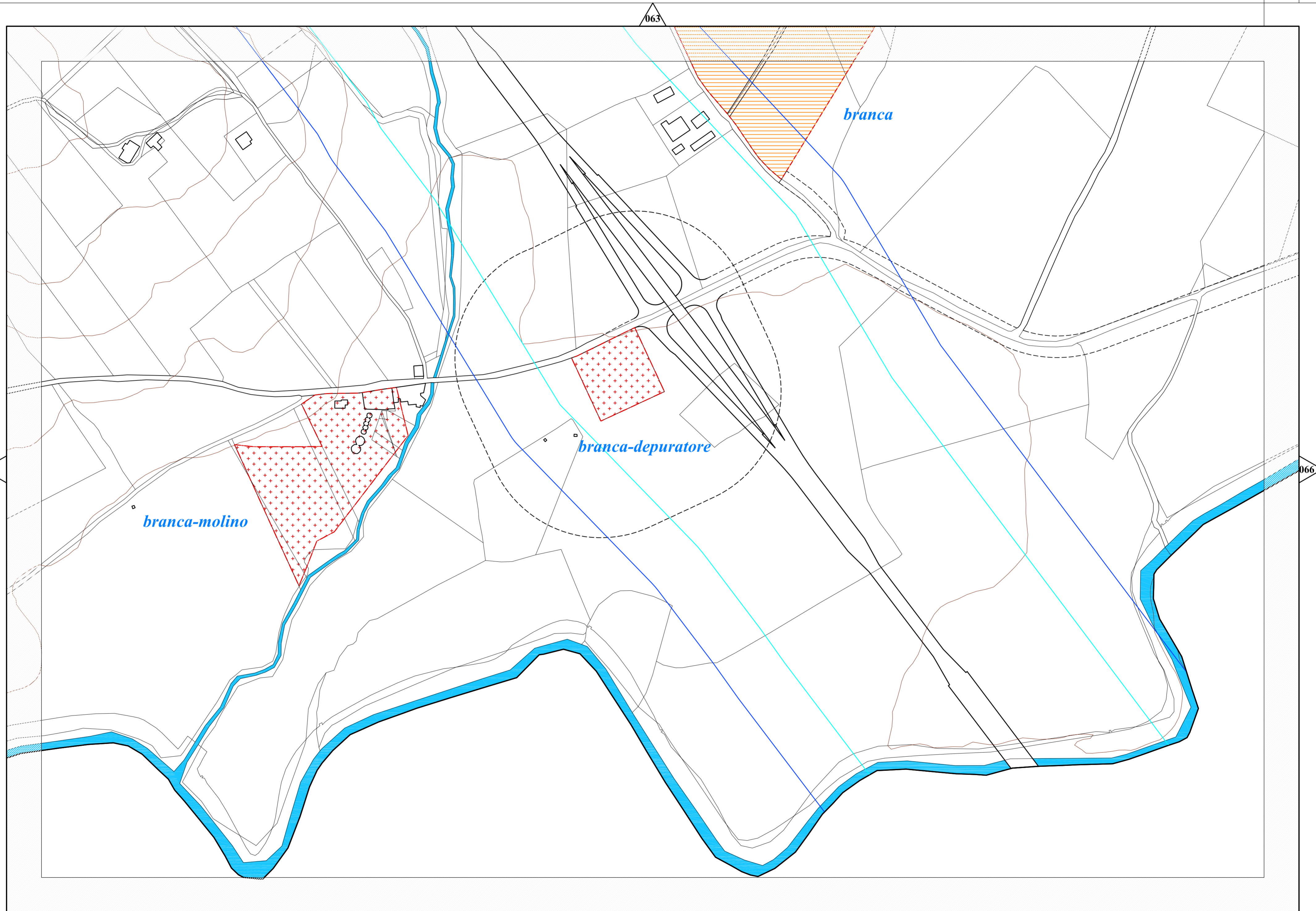
060

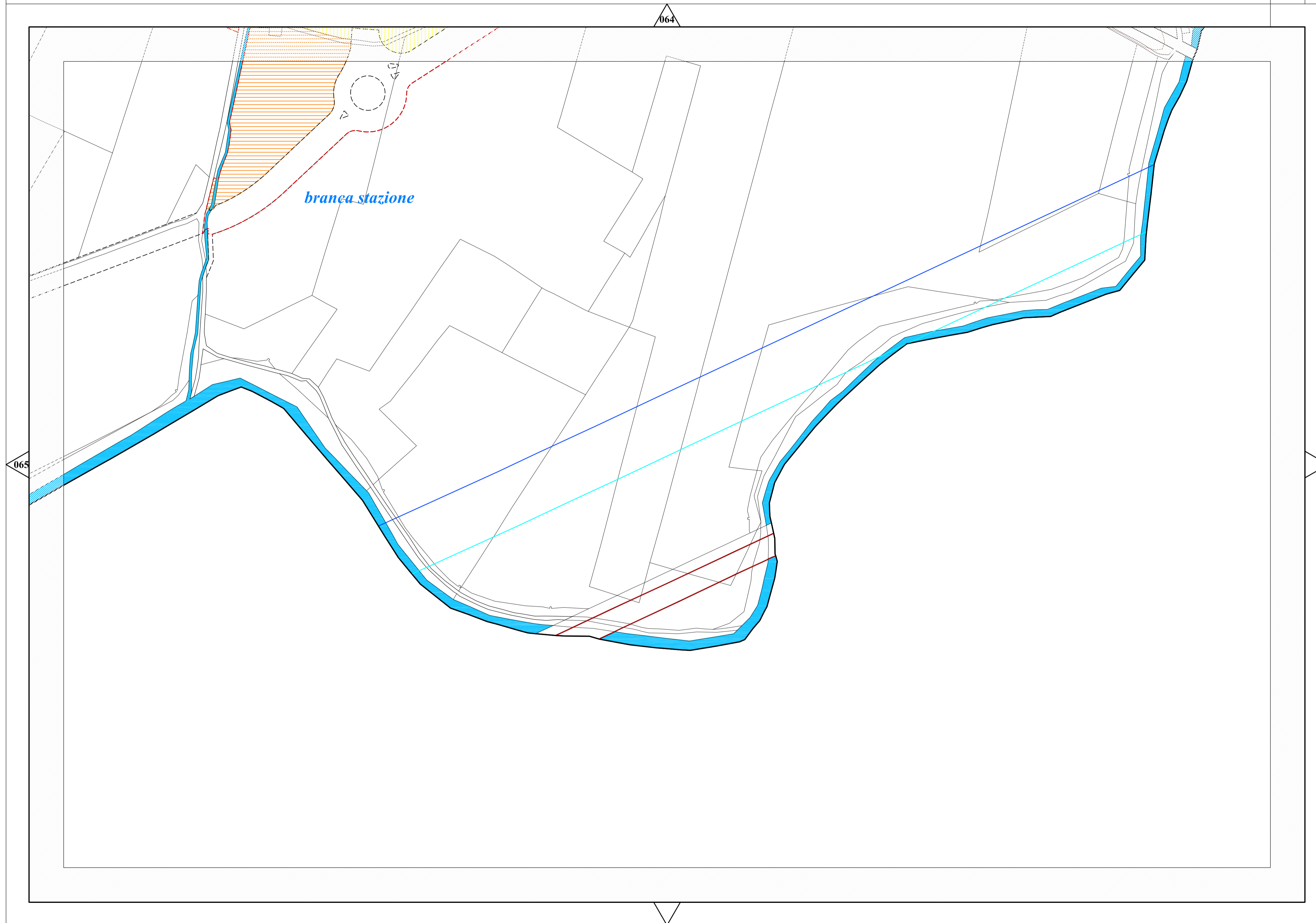


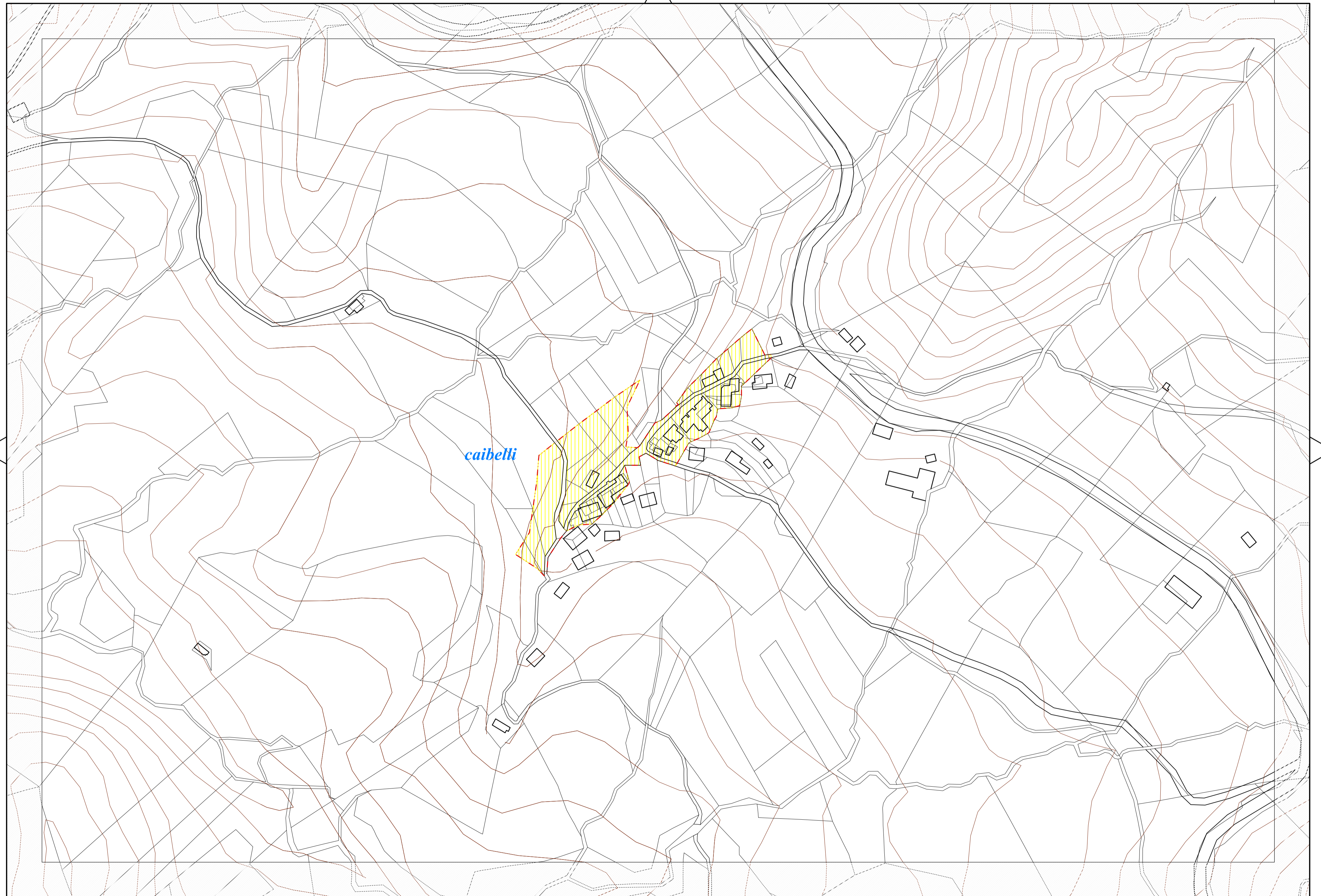


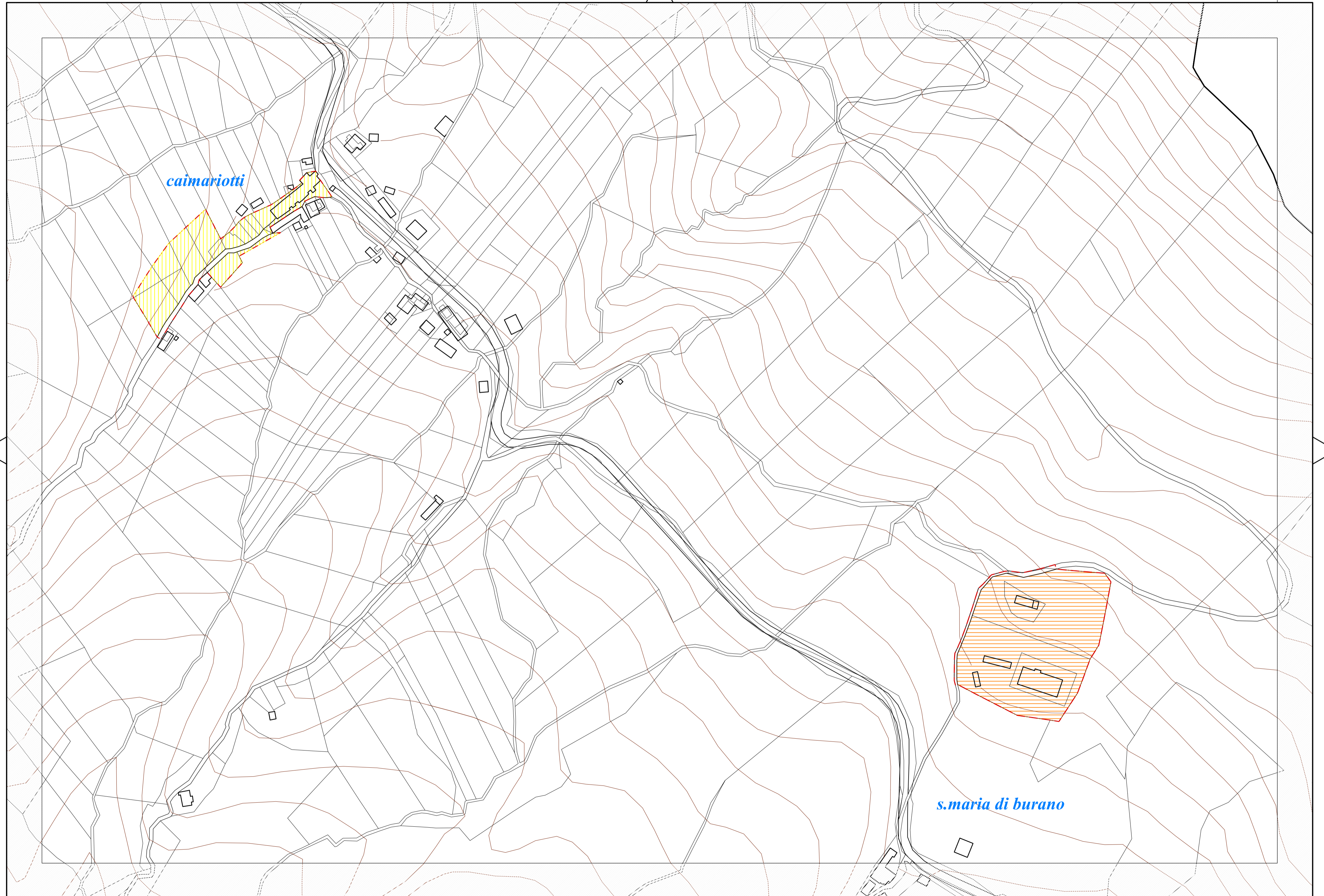


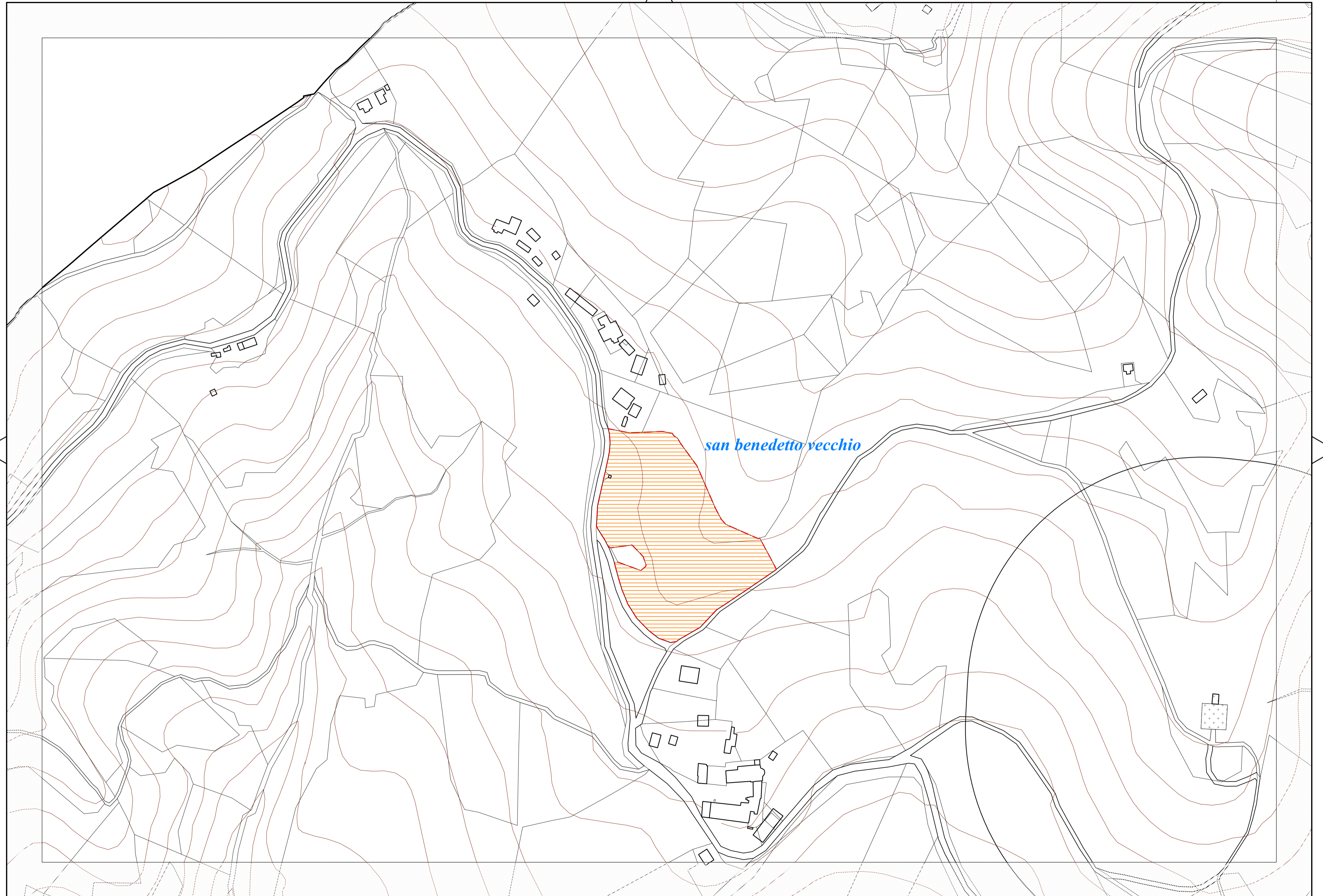


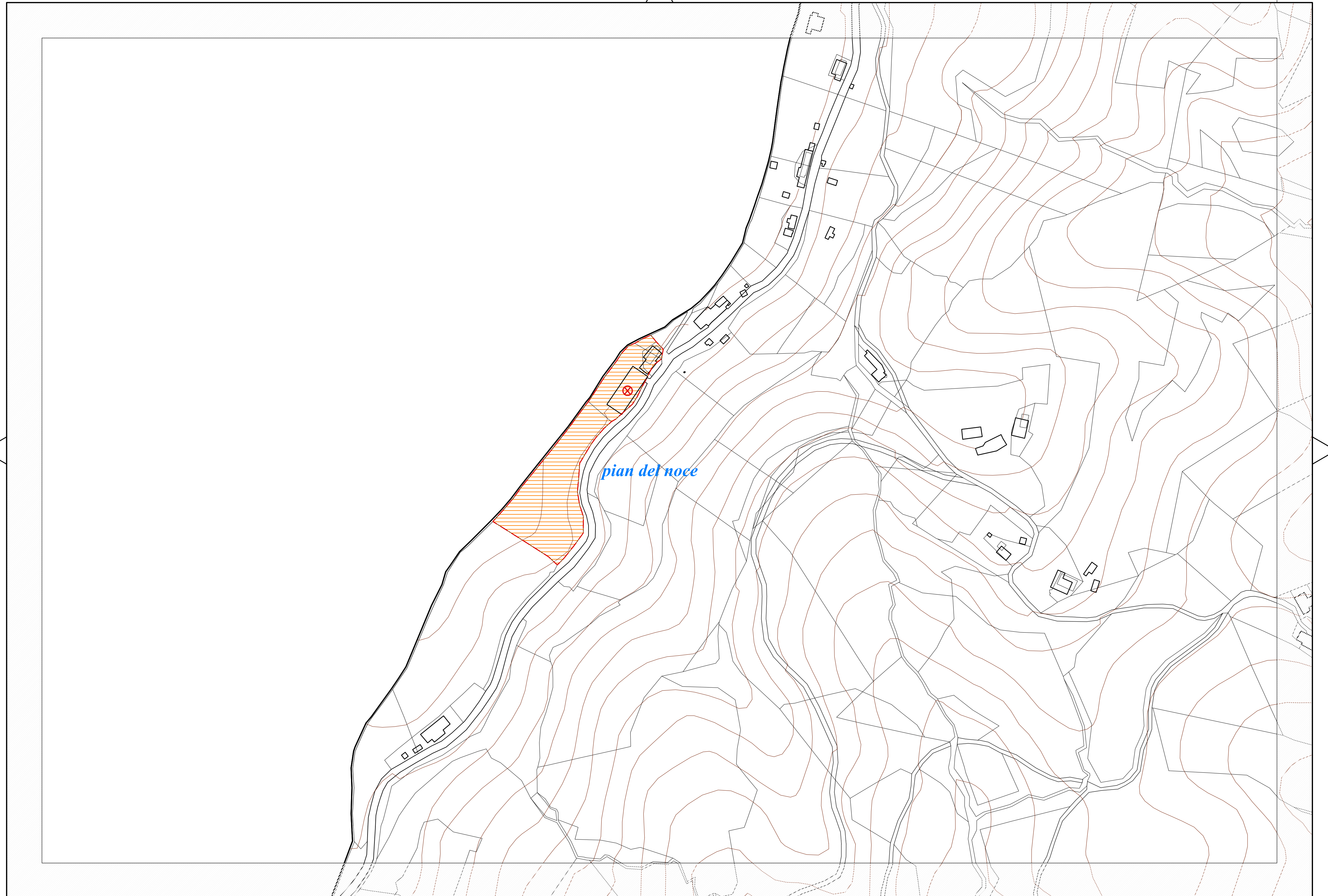


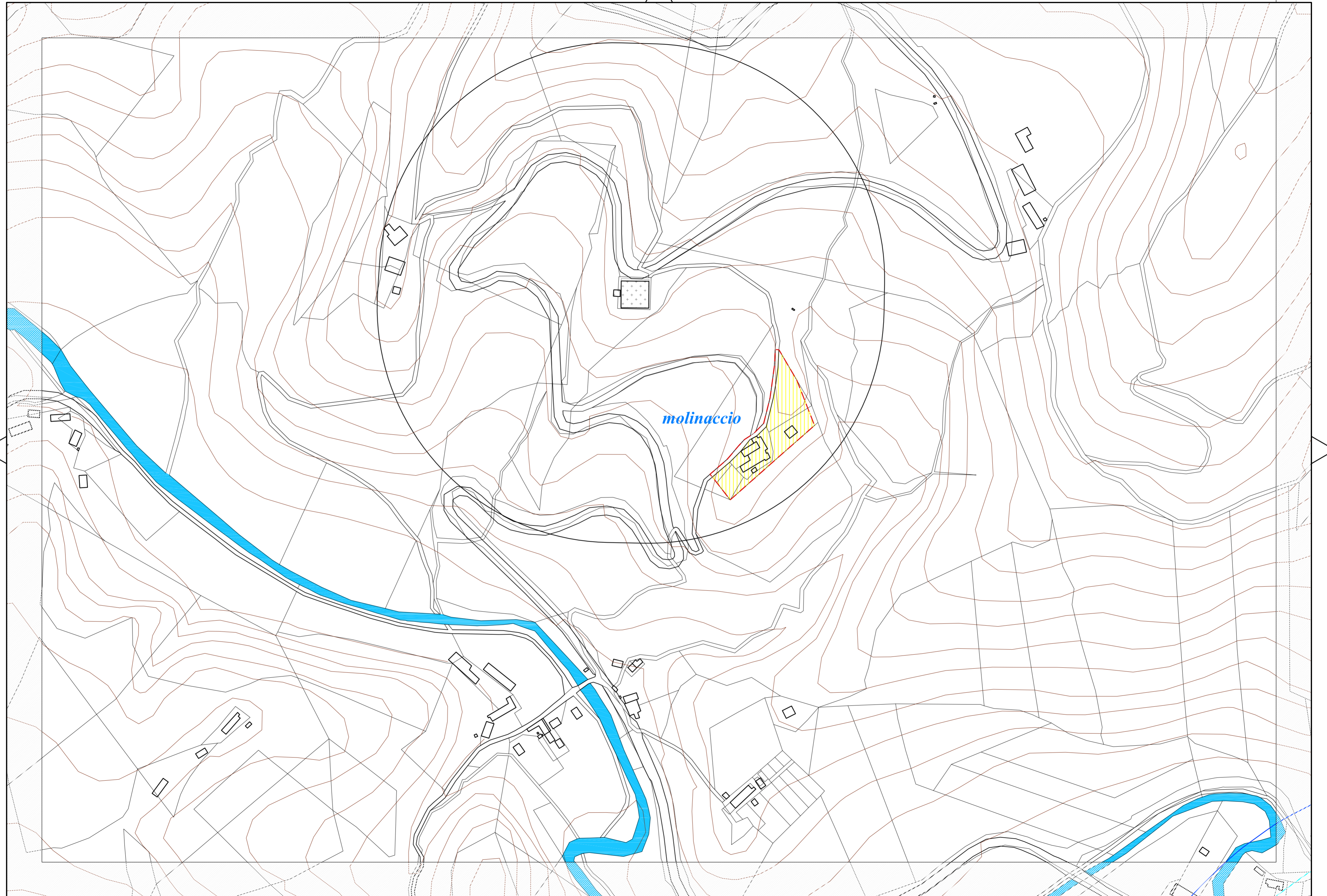


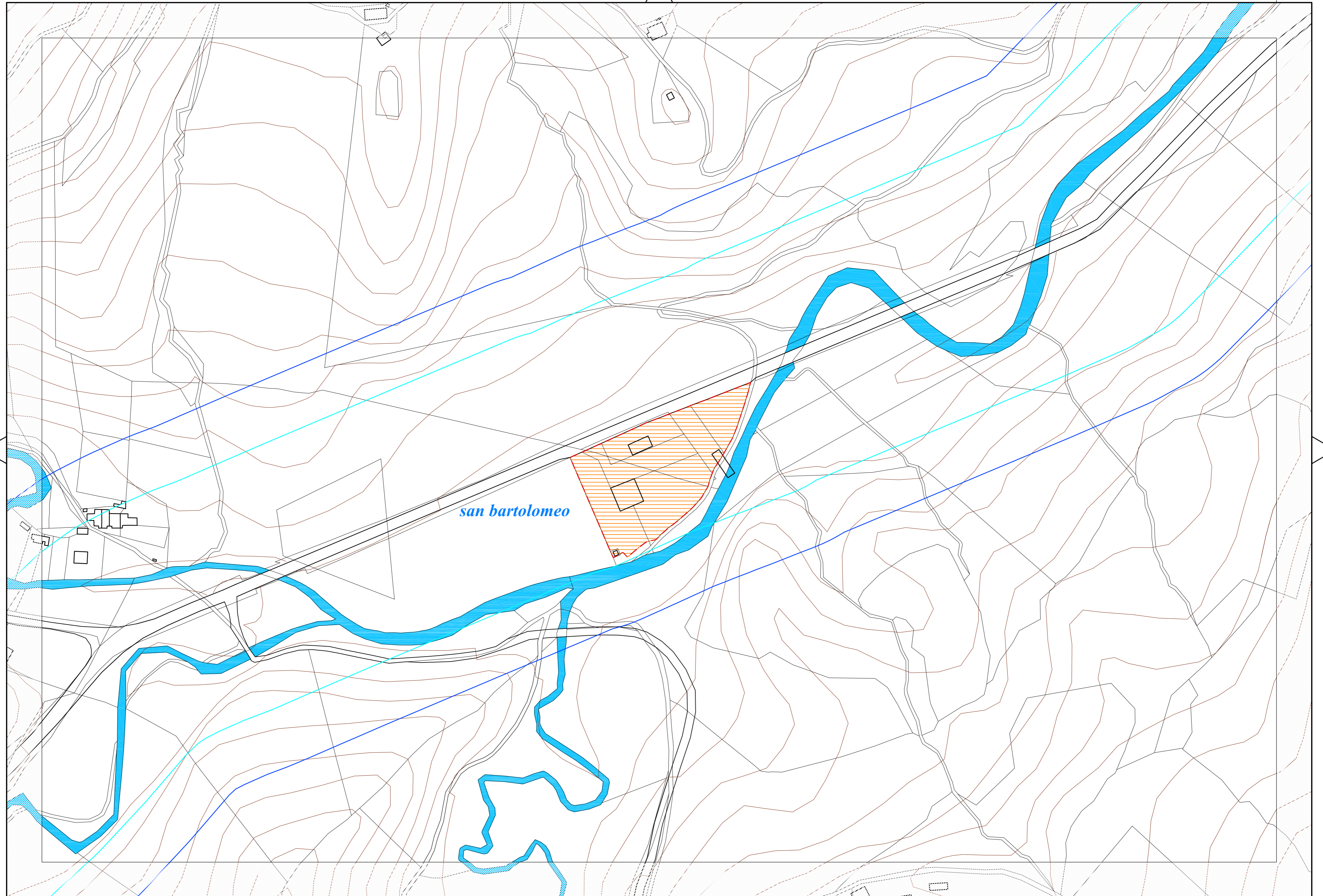


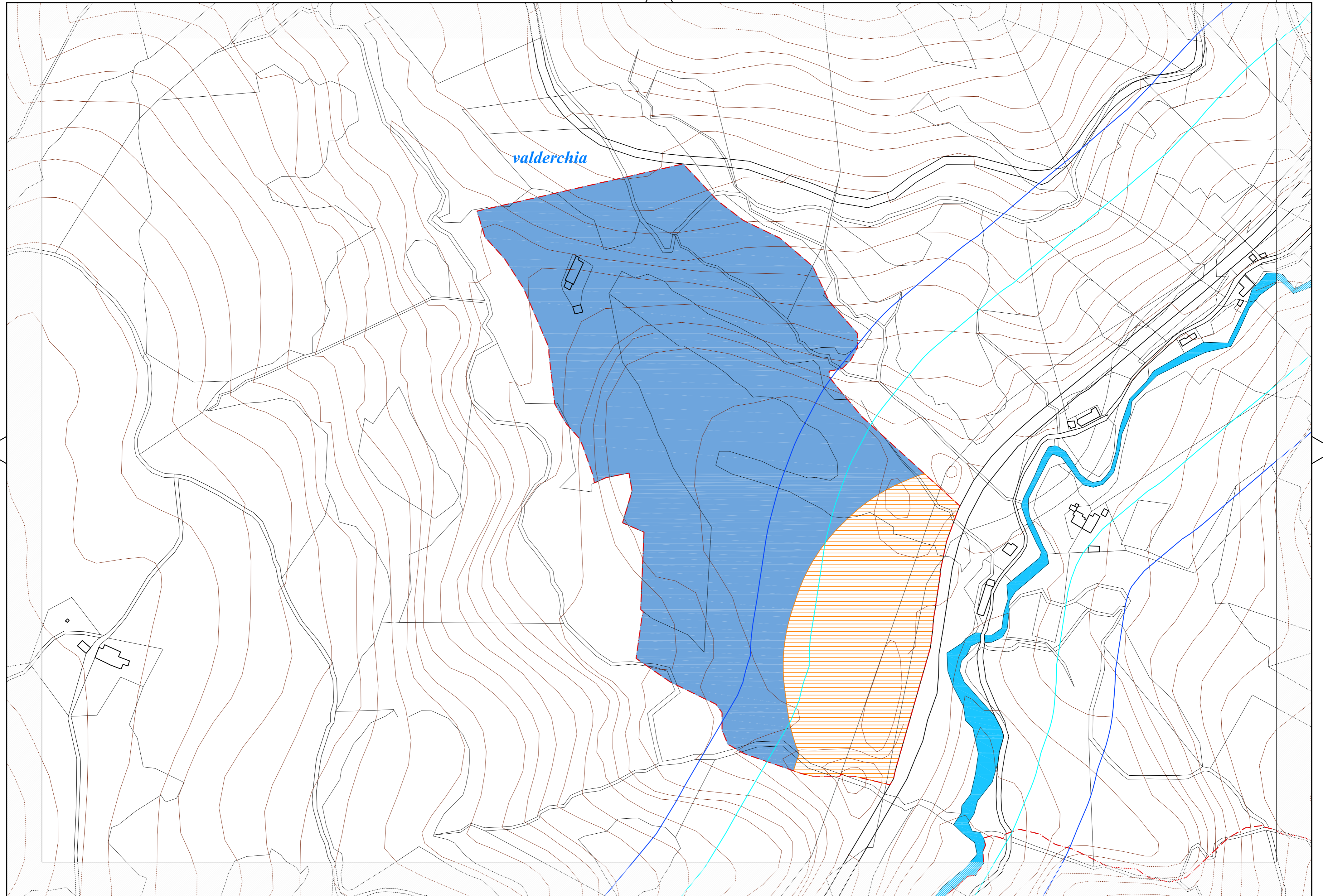


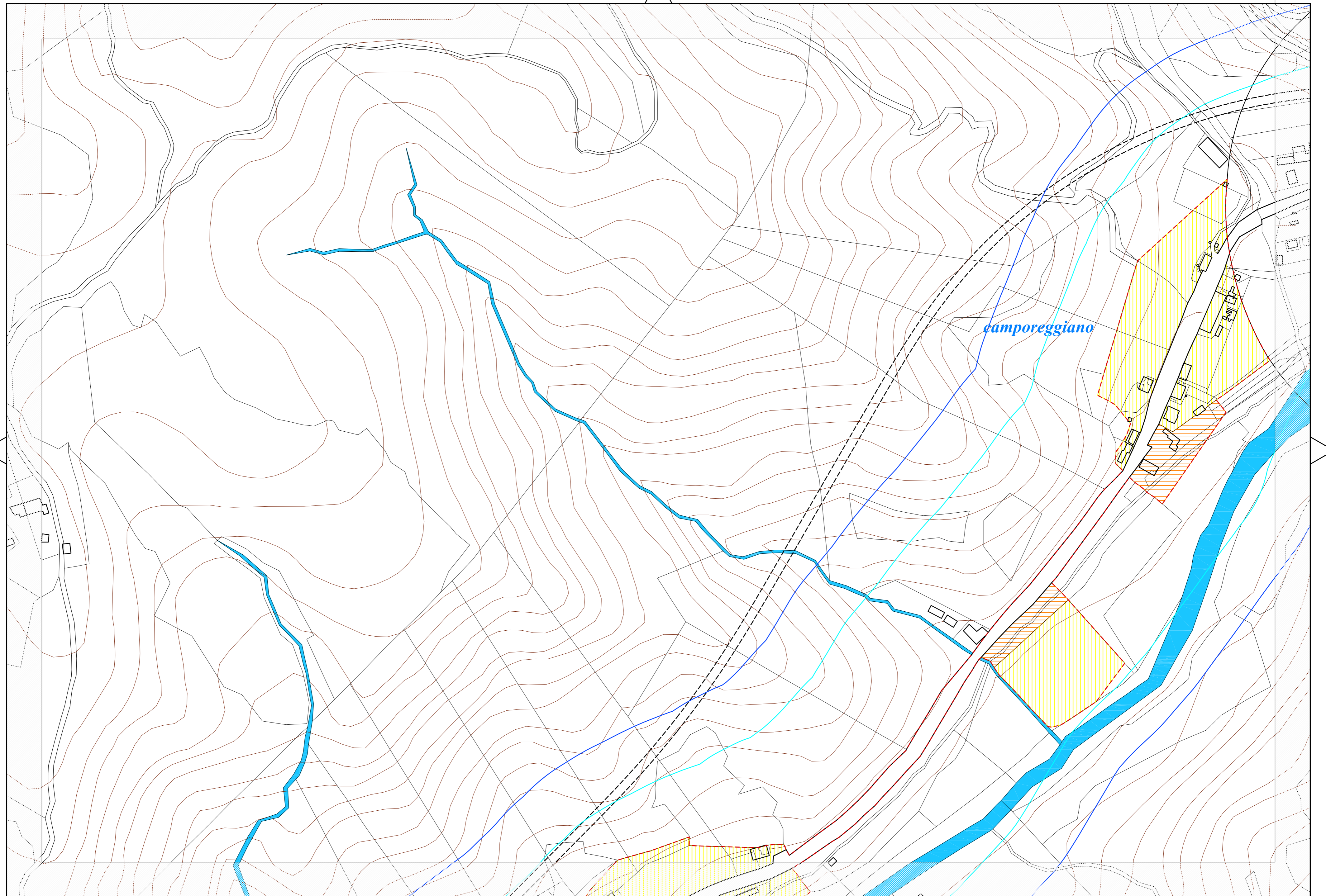


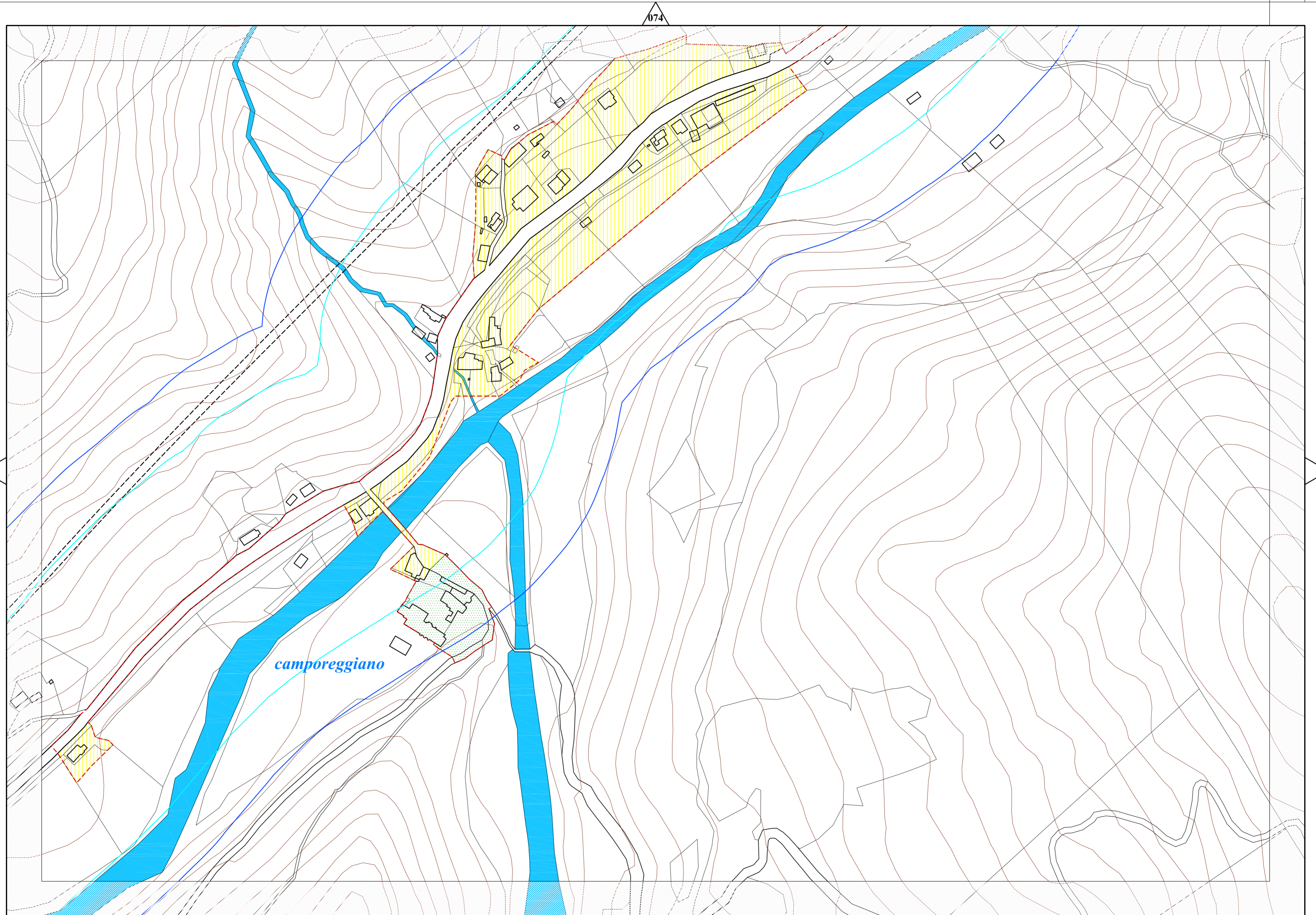


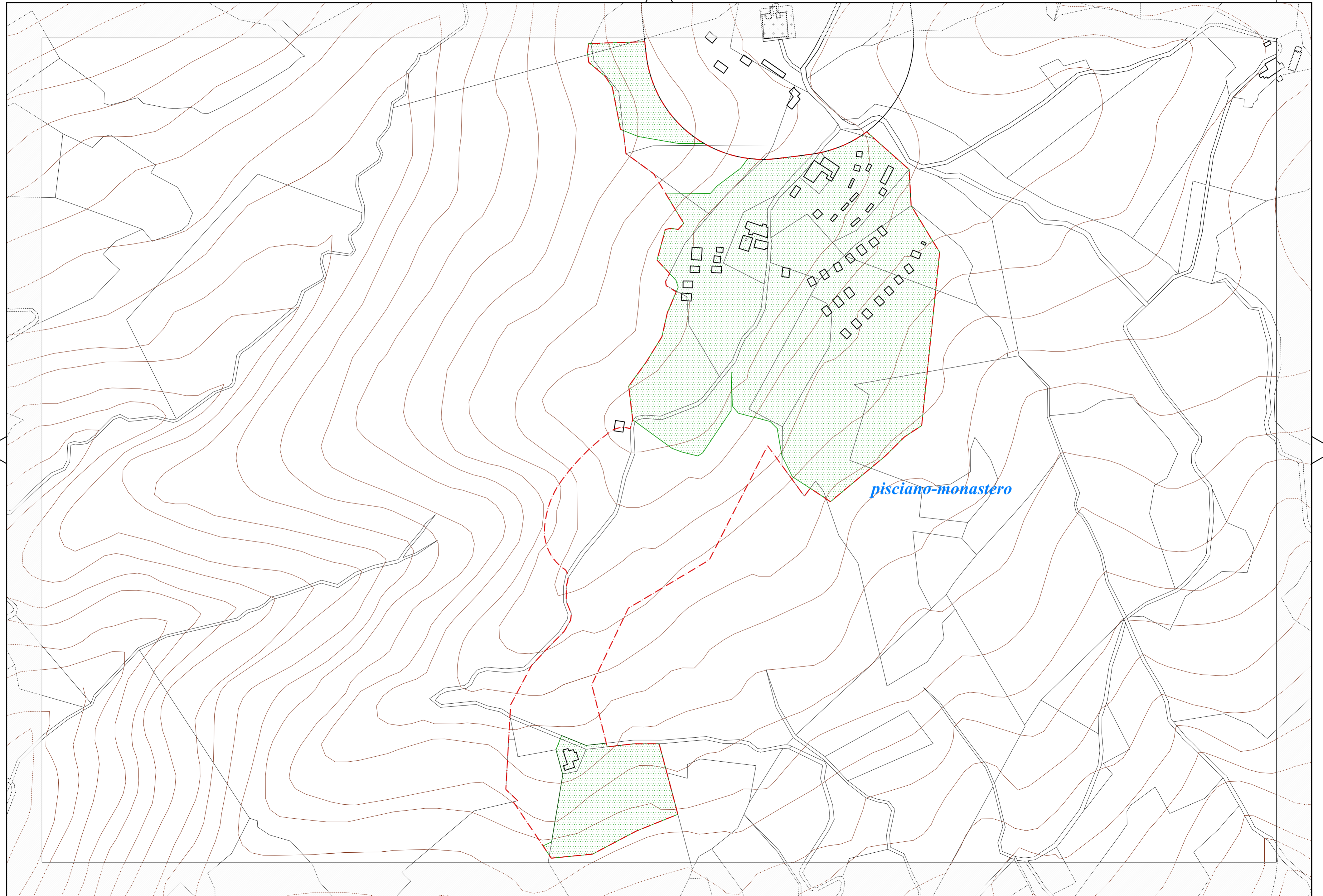


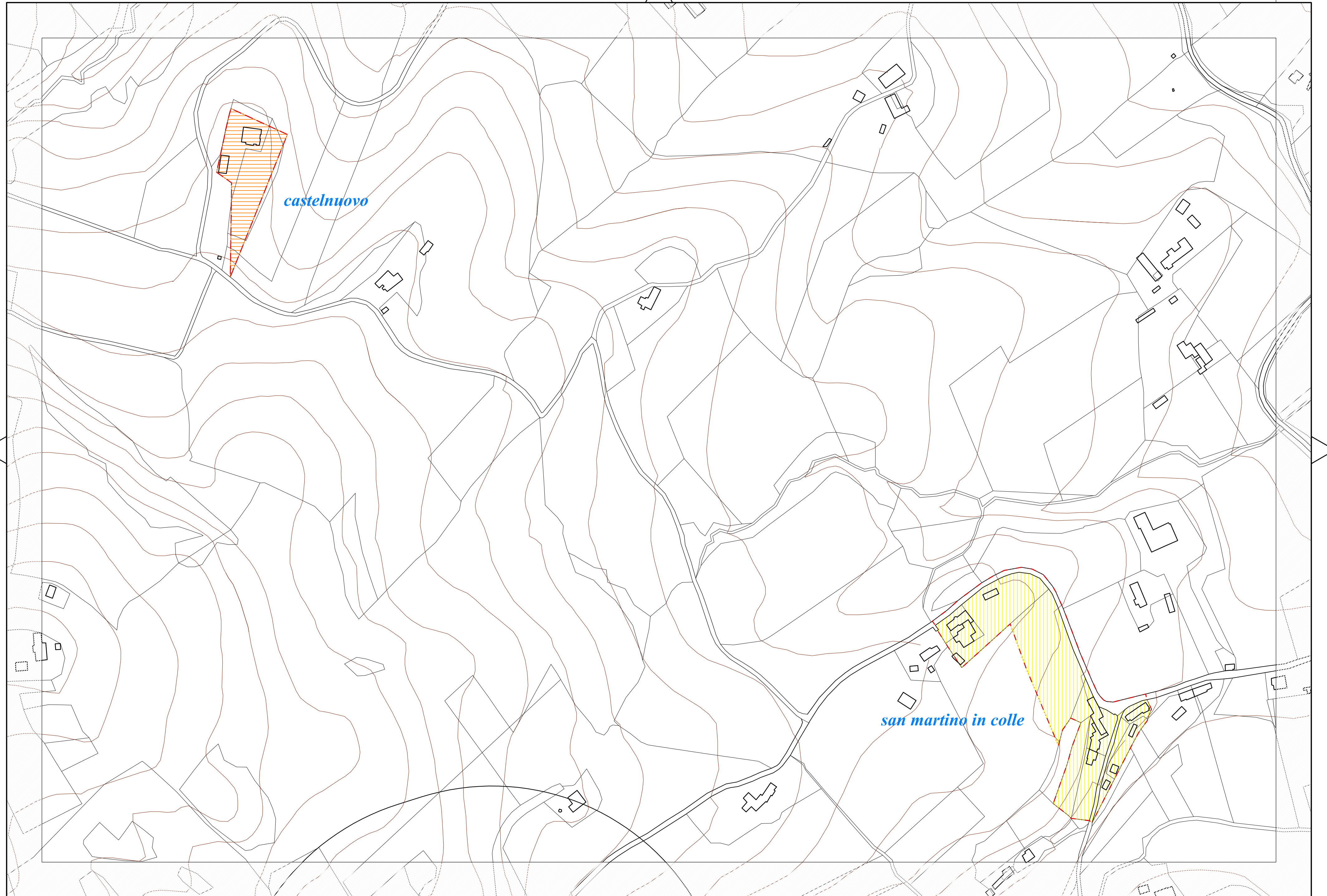




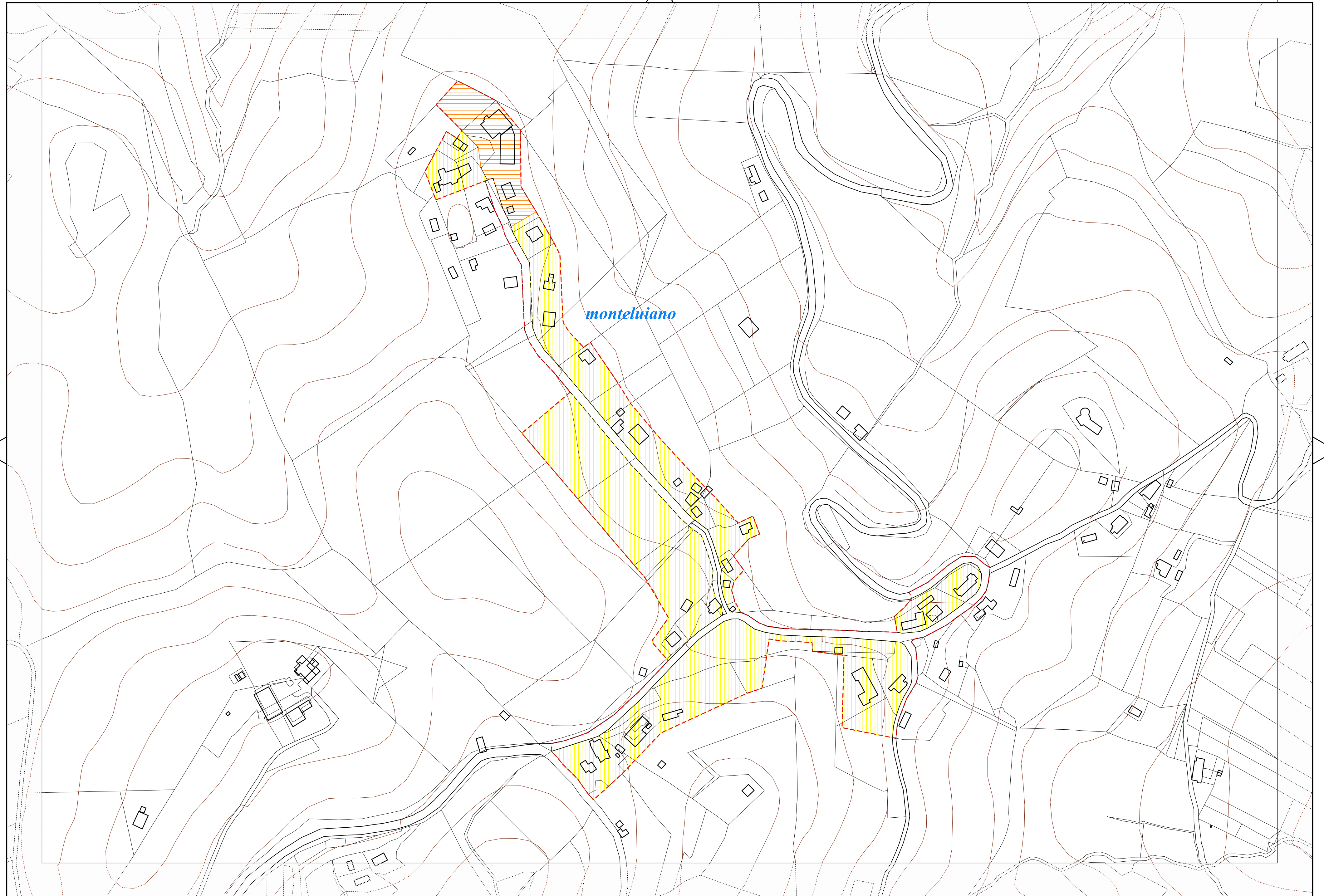


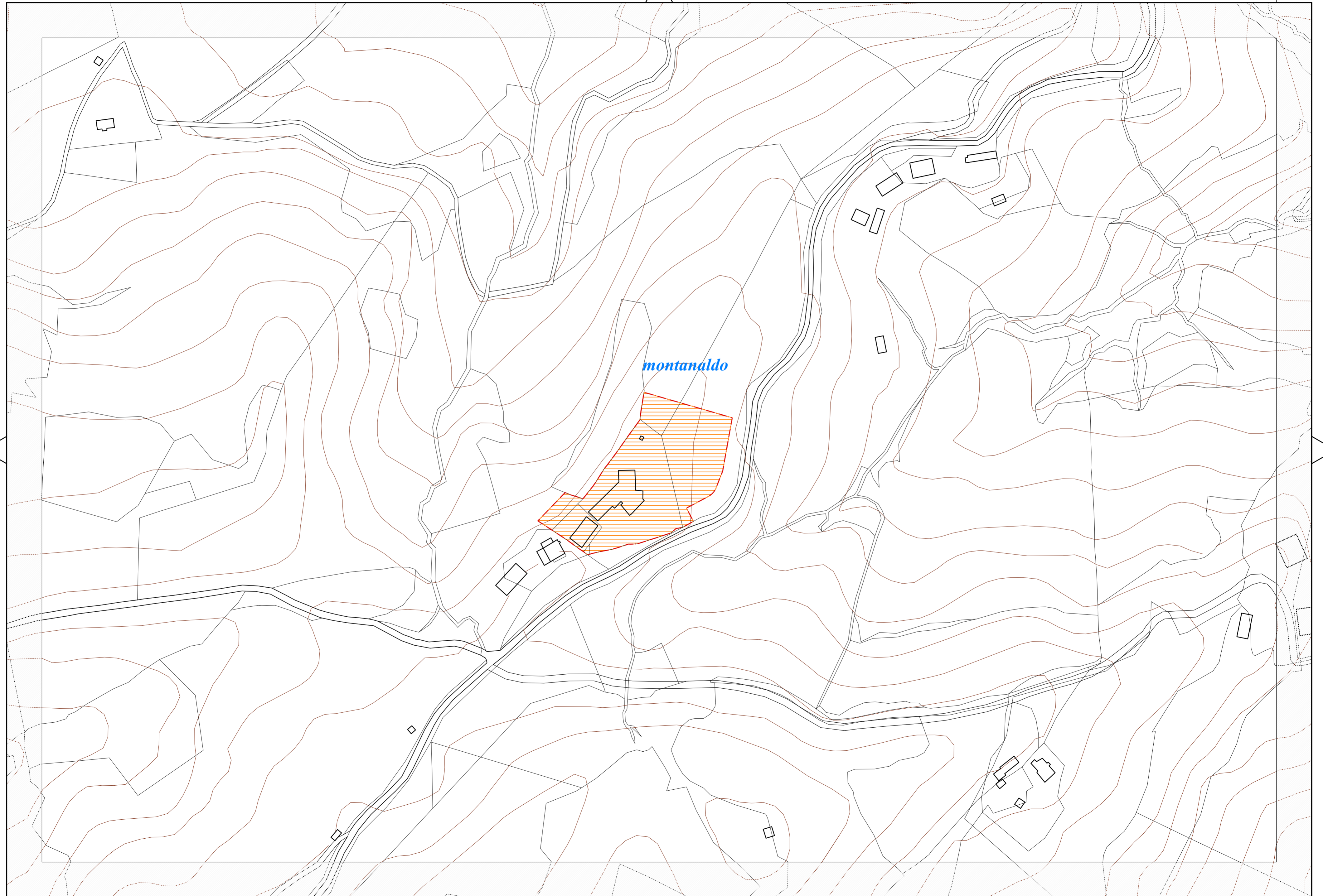


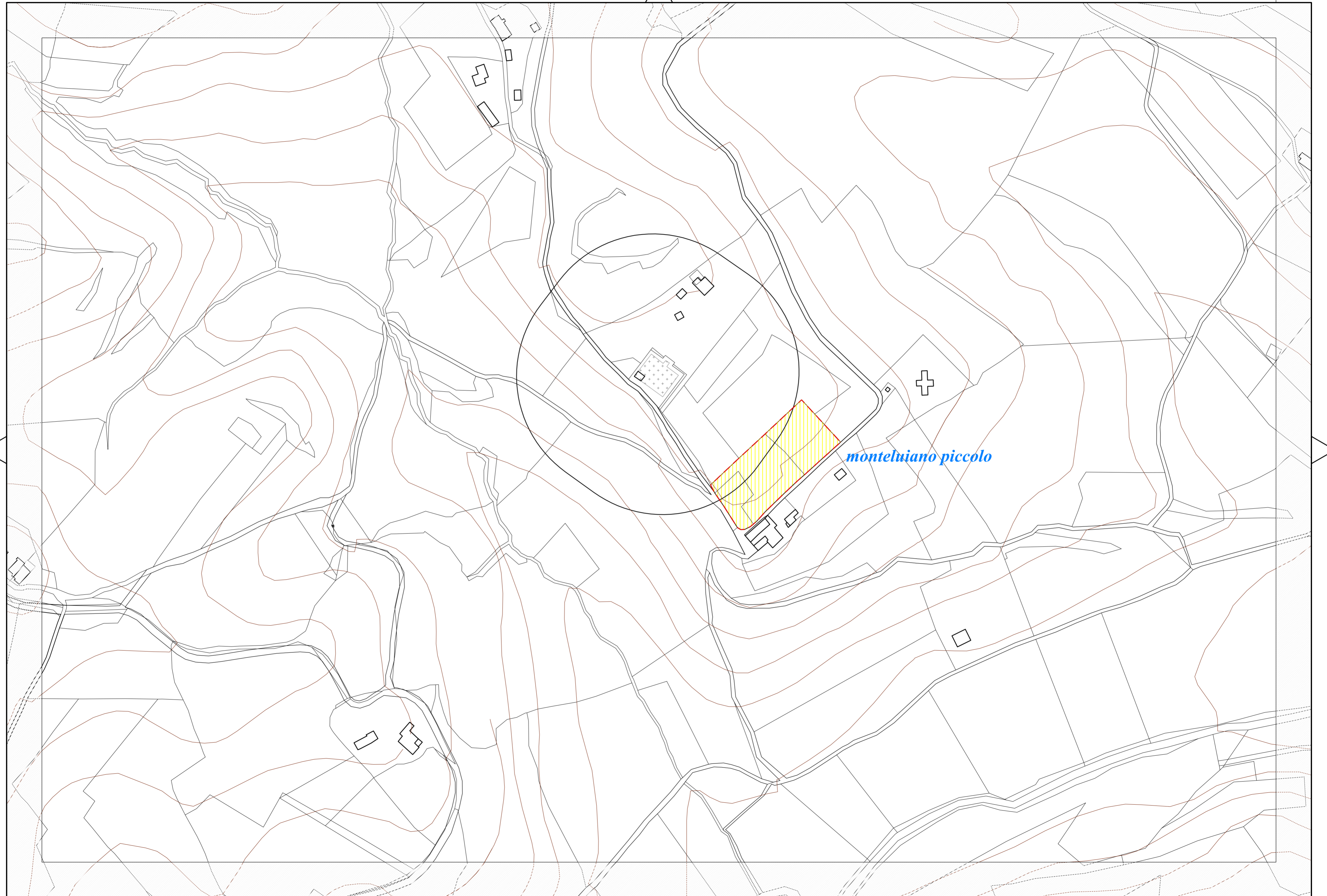


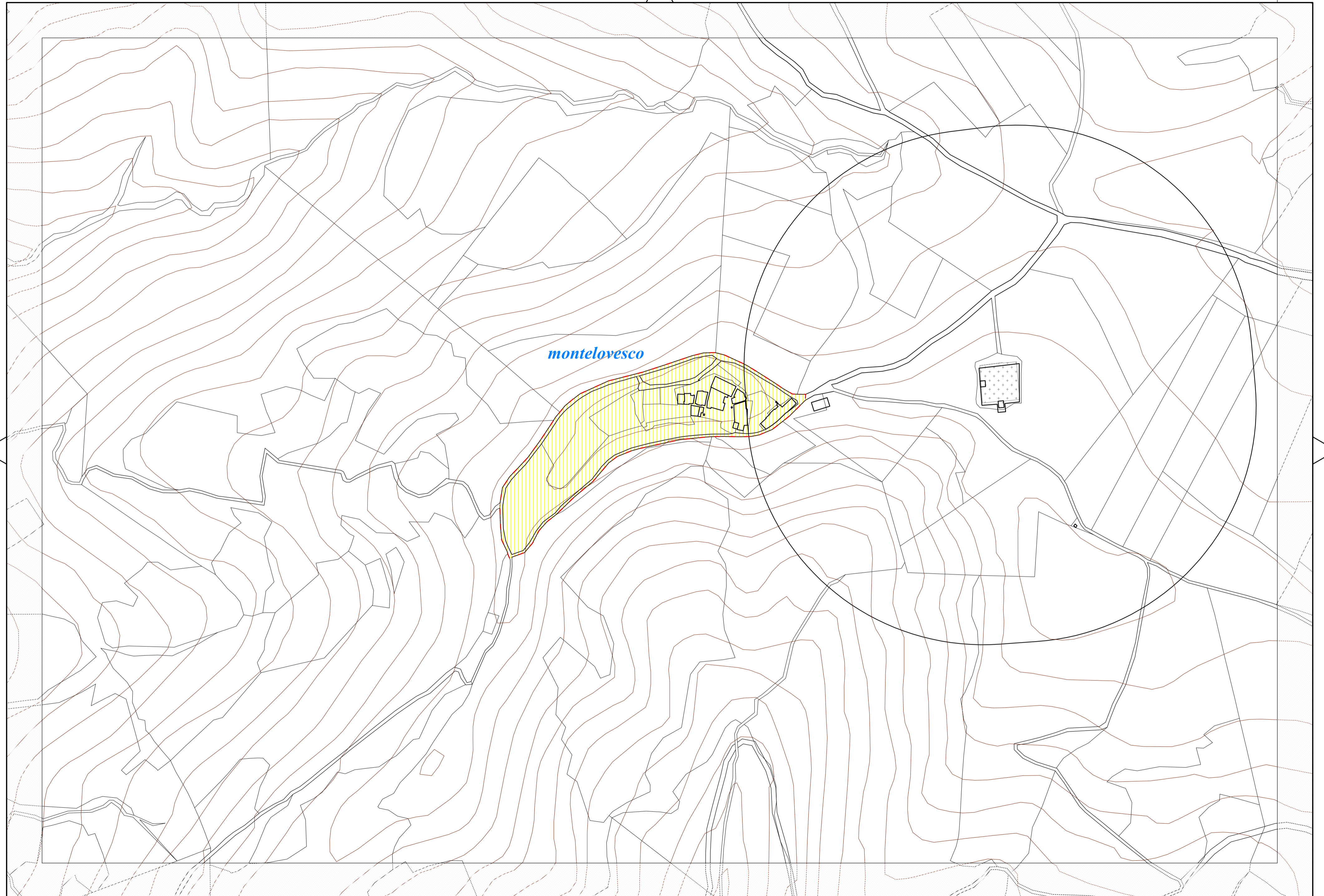


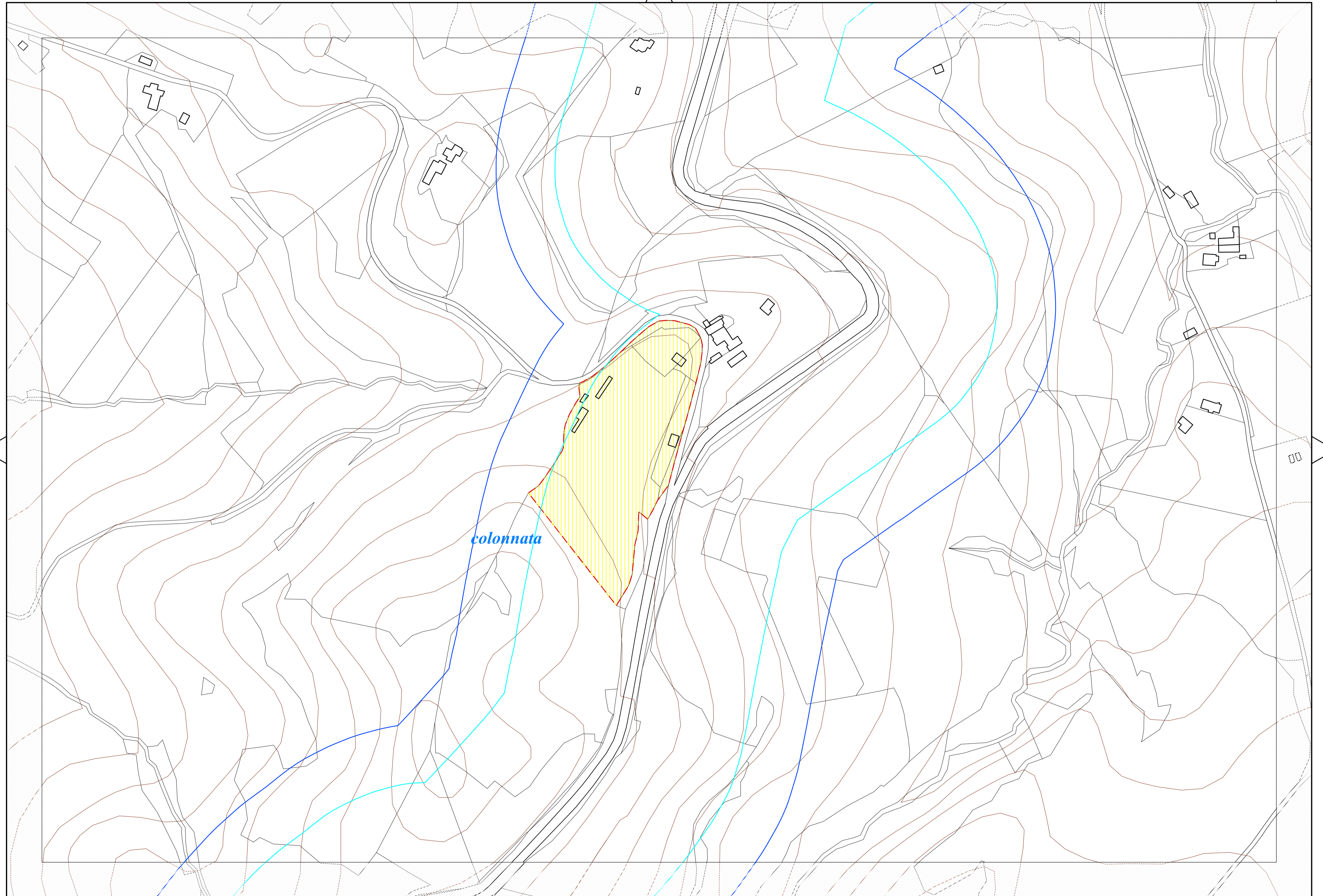




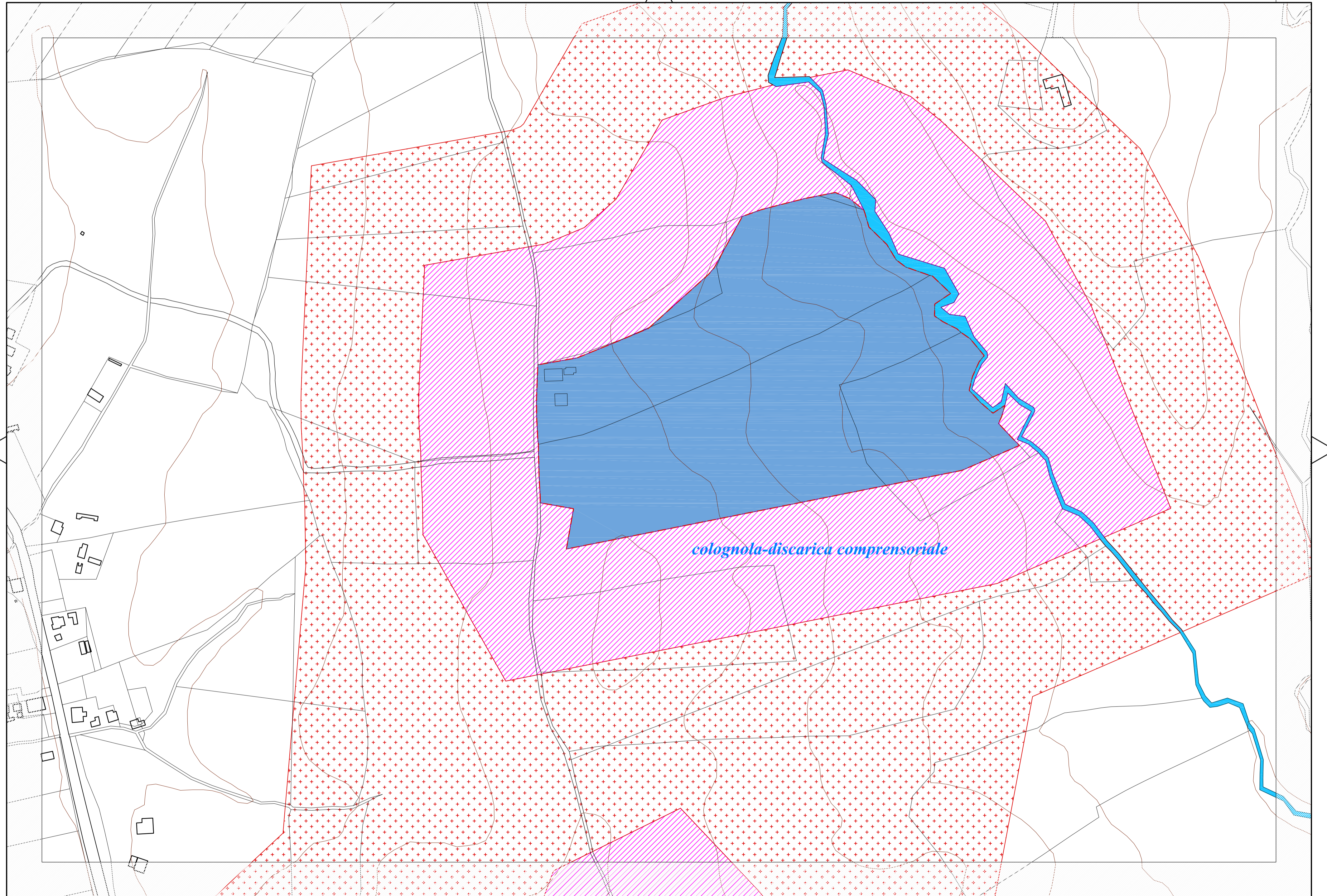




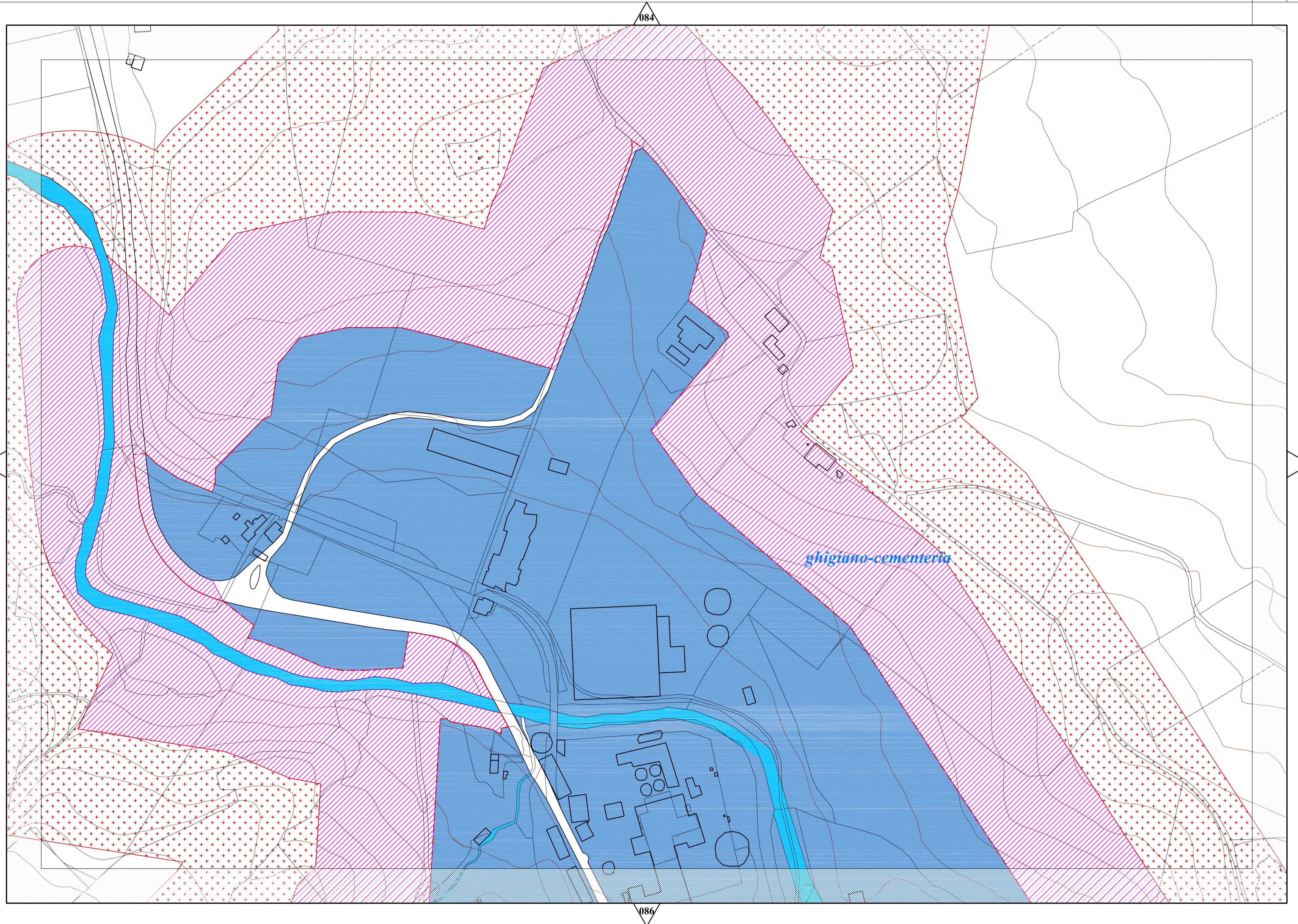




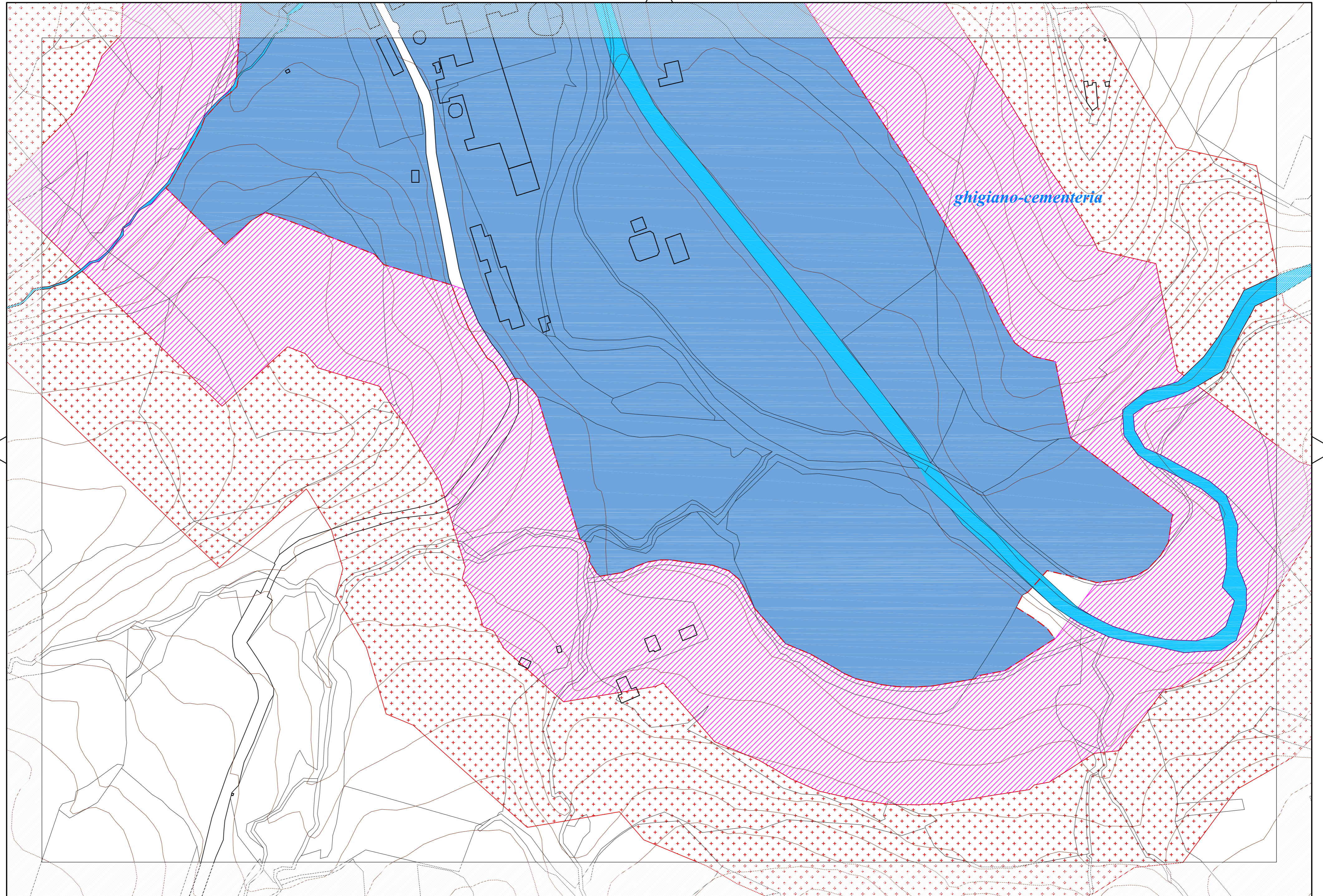
050

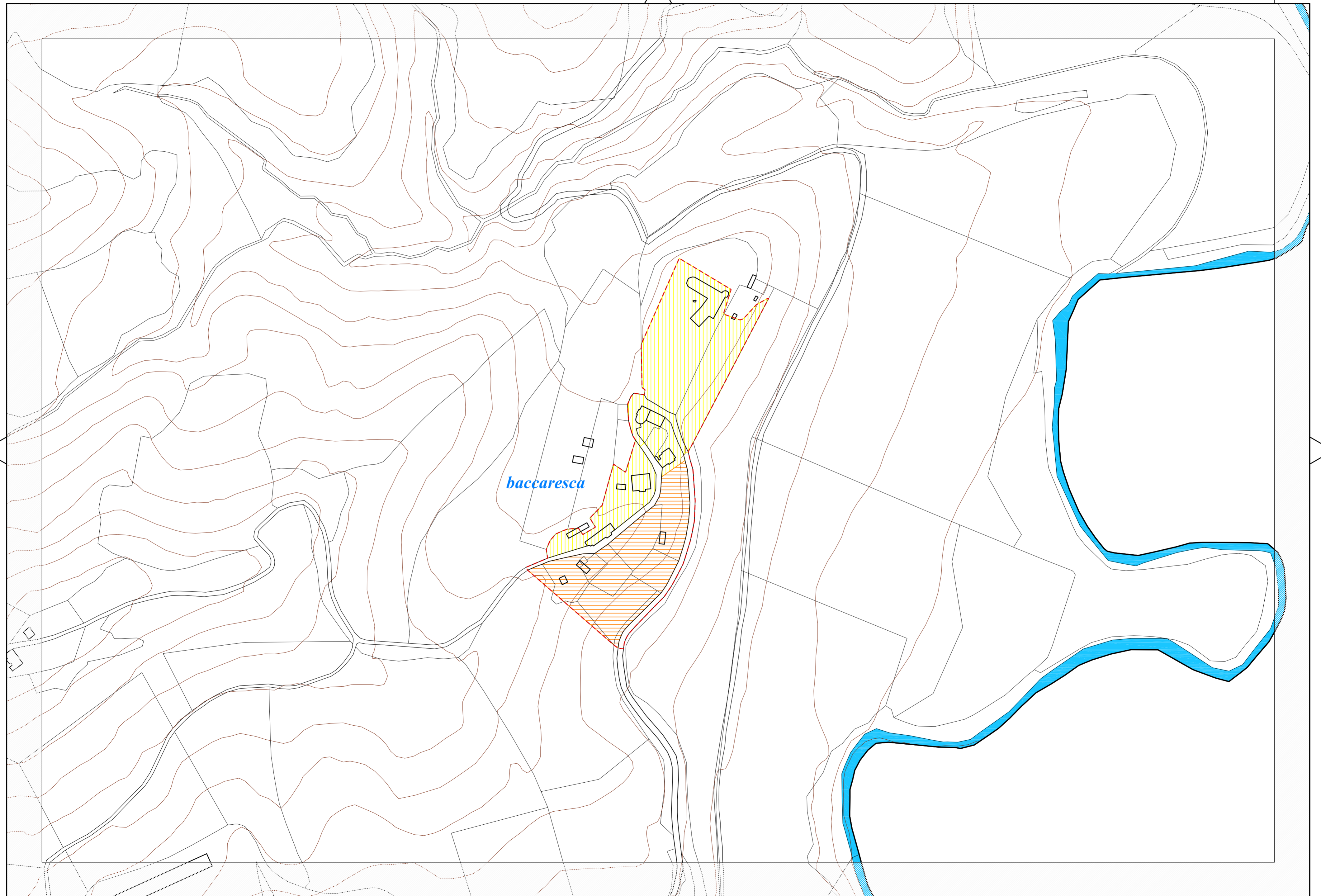


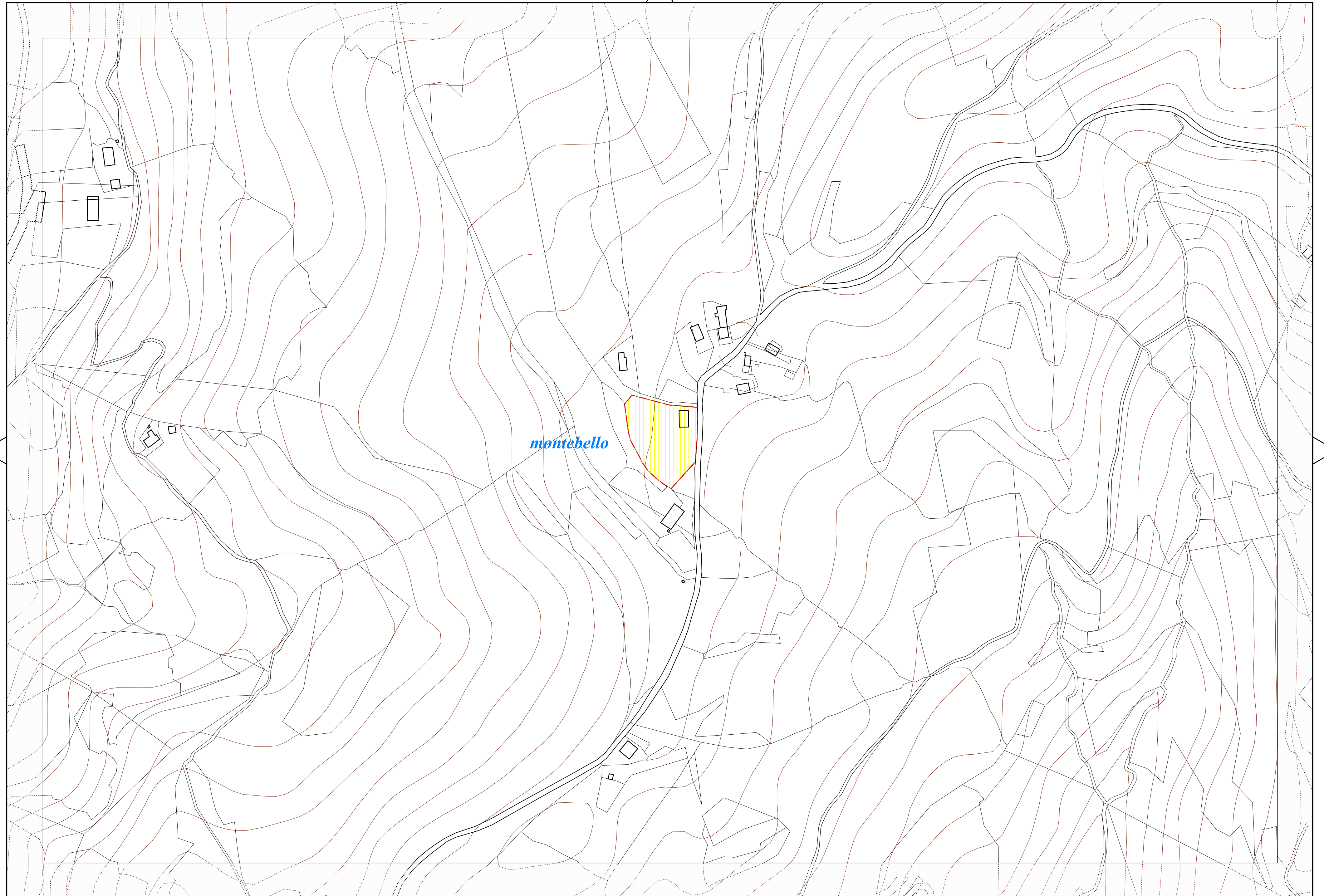
085

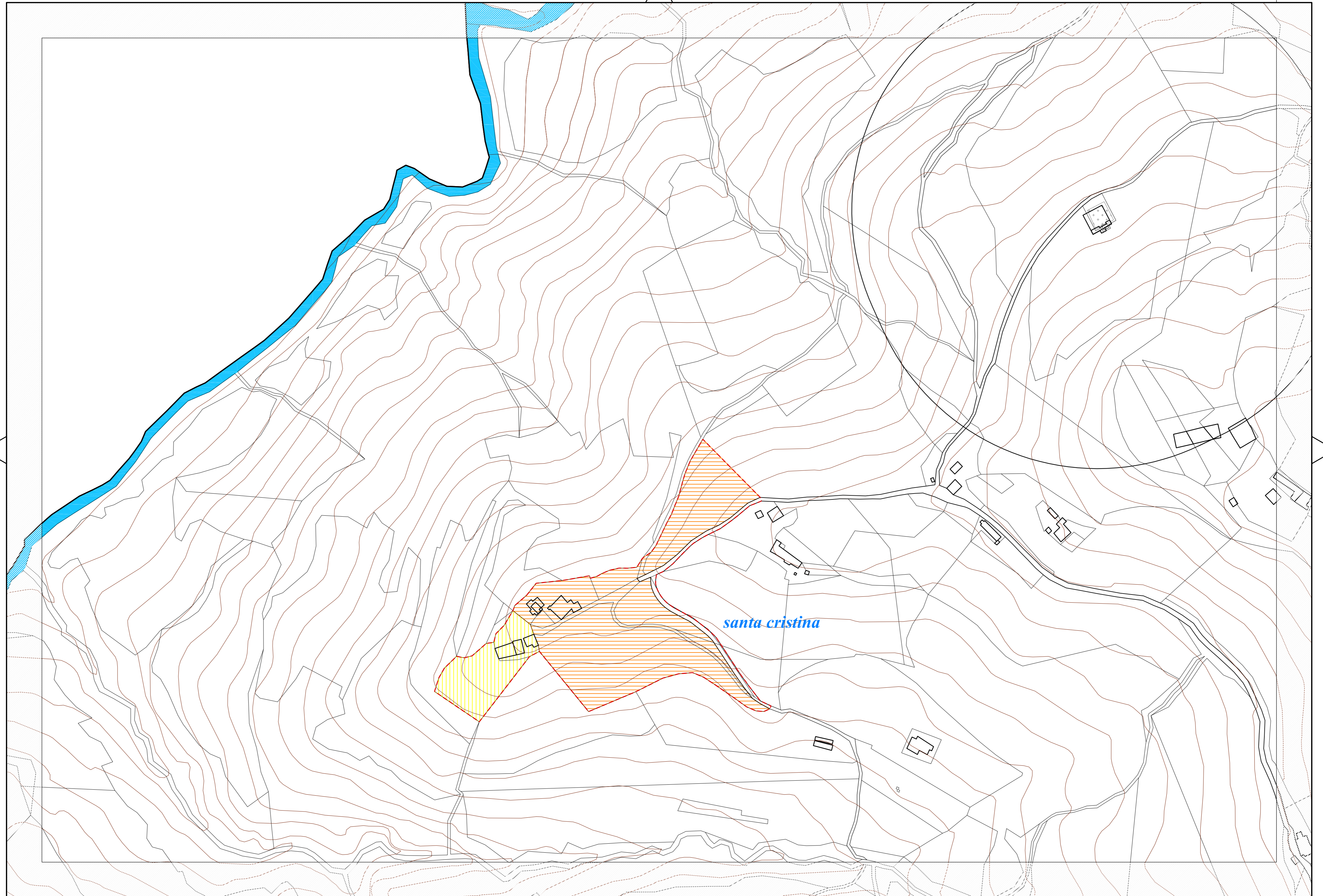


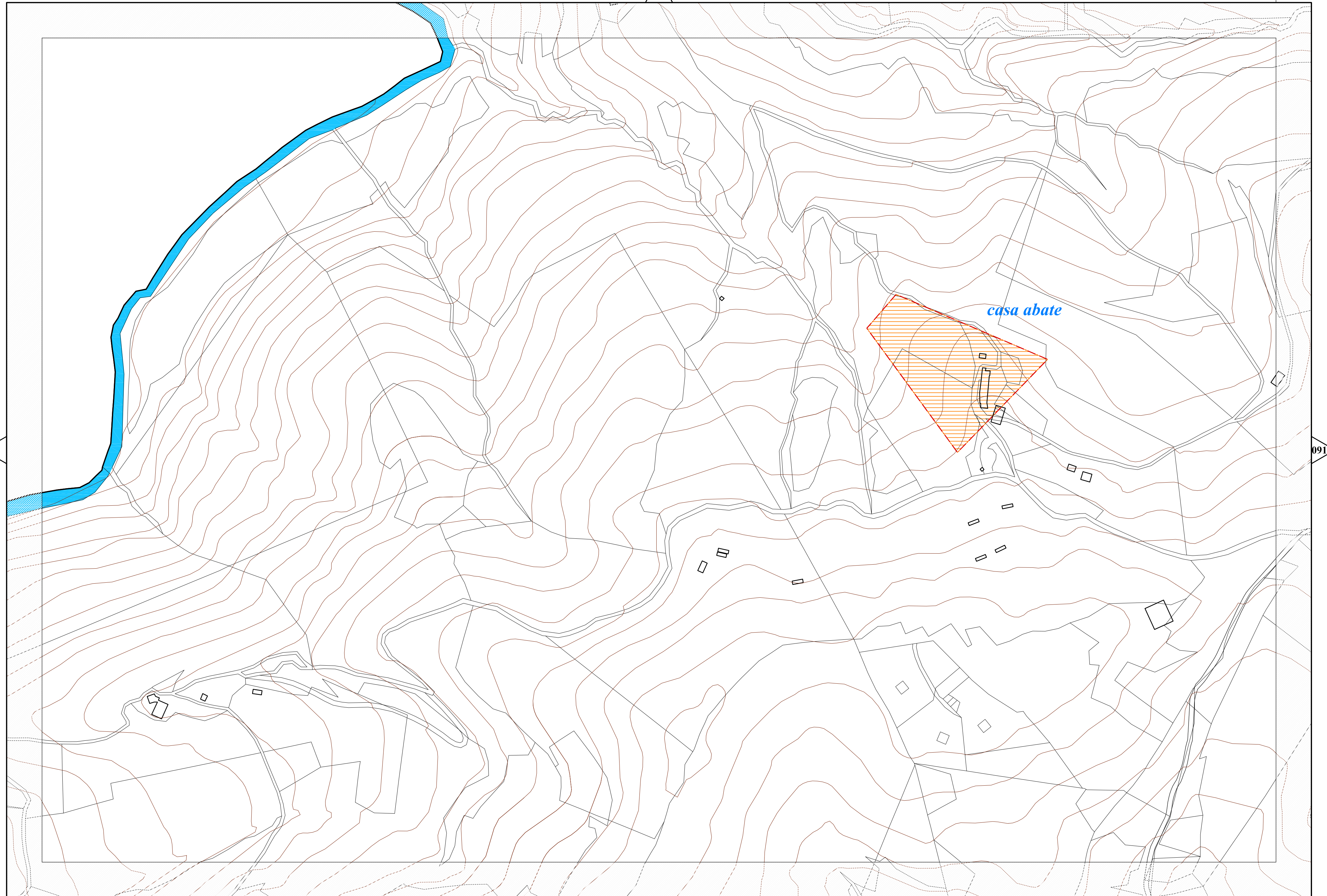
085

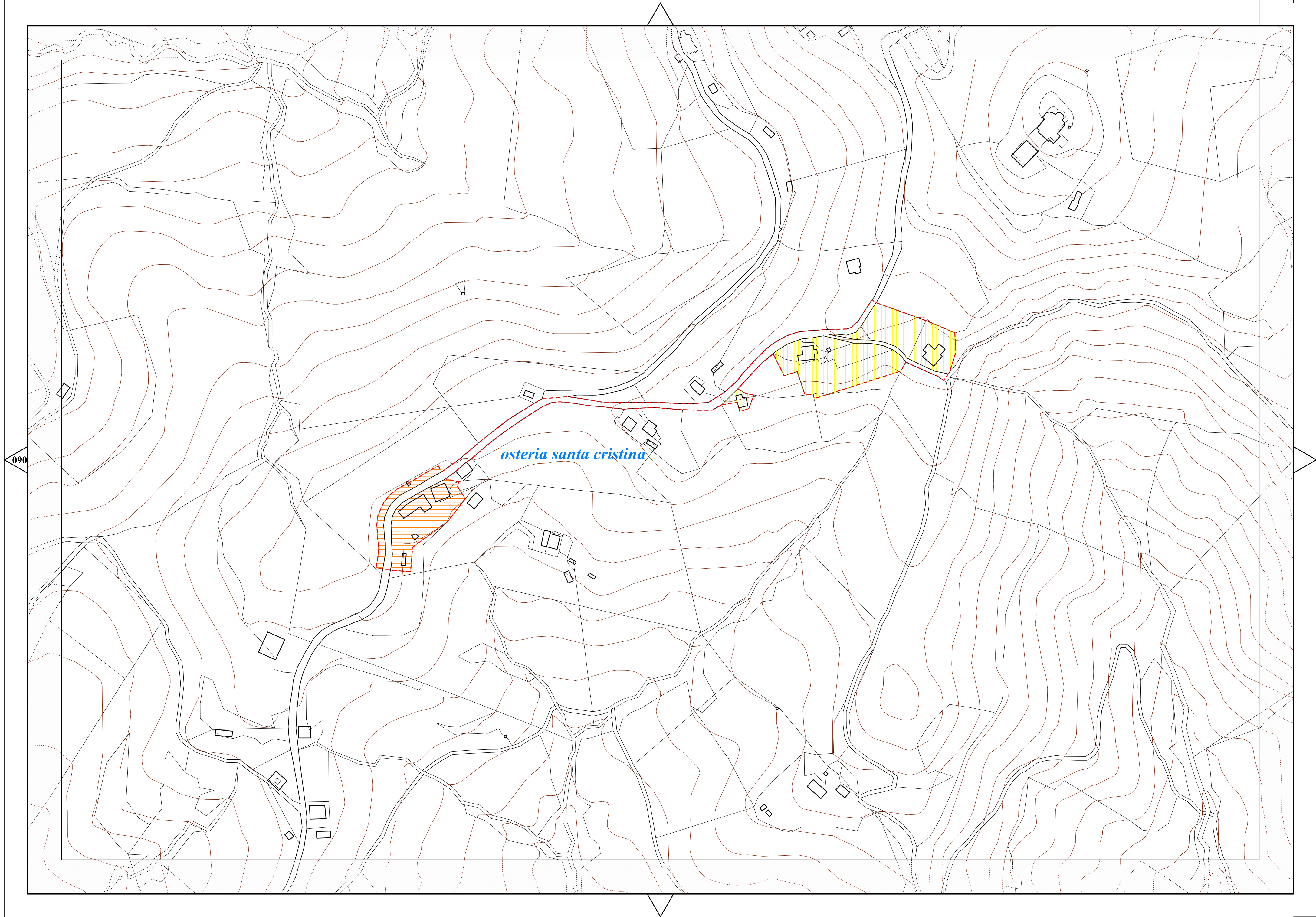


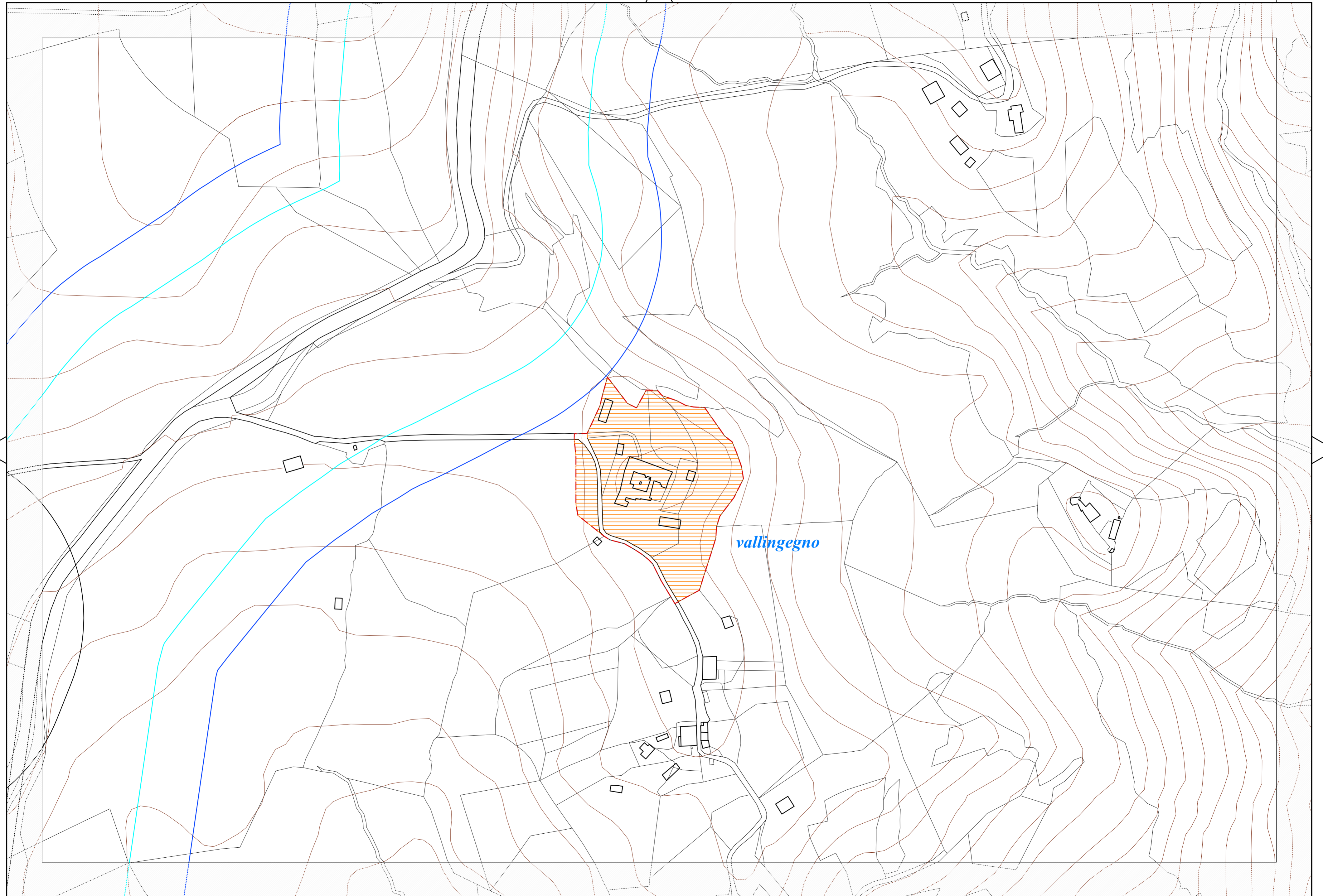


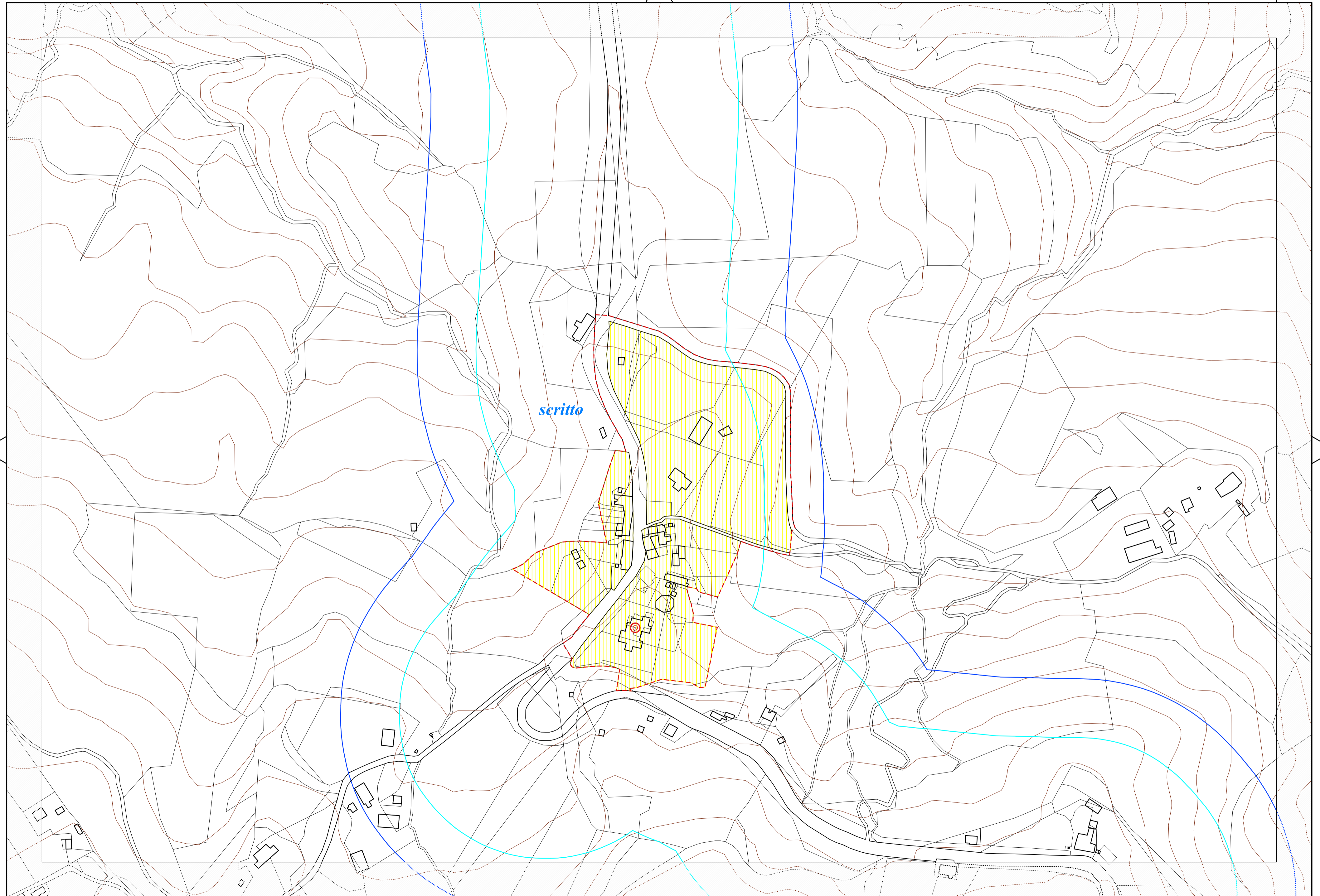


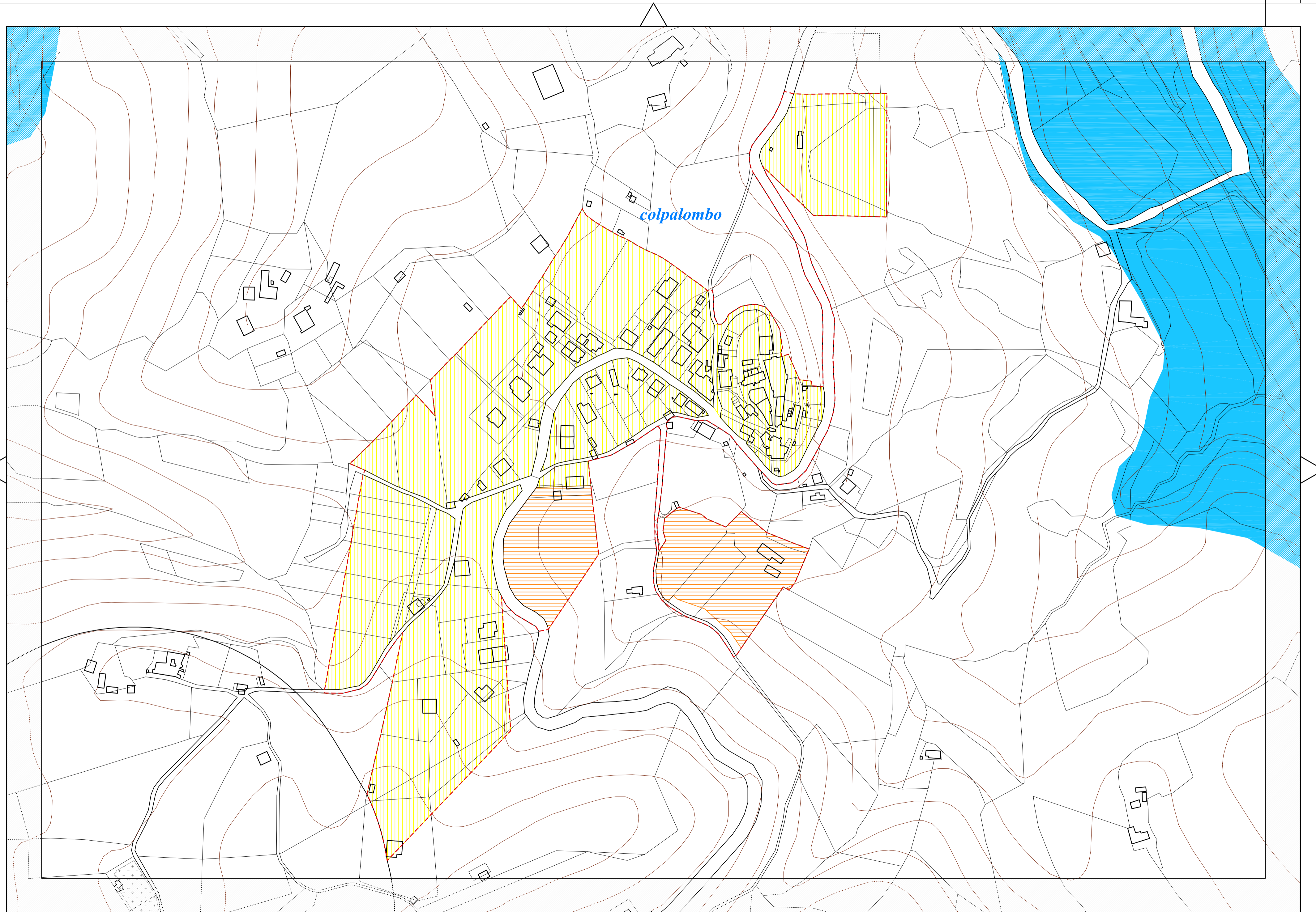


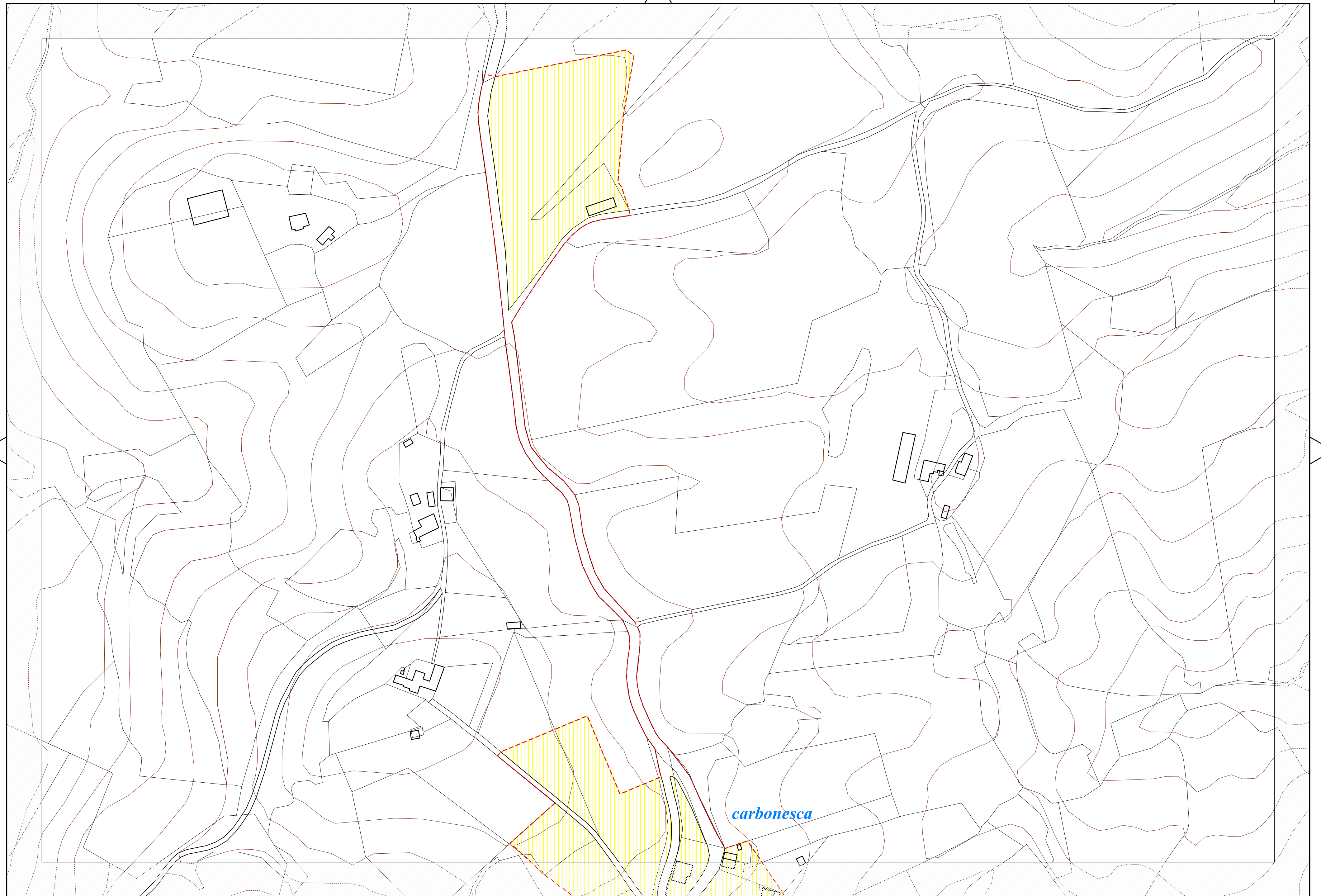


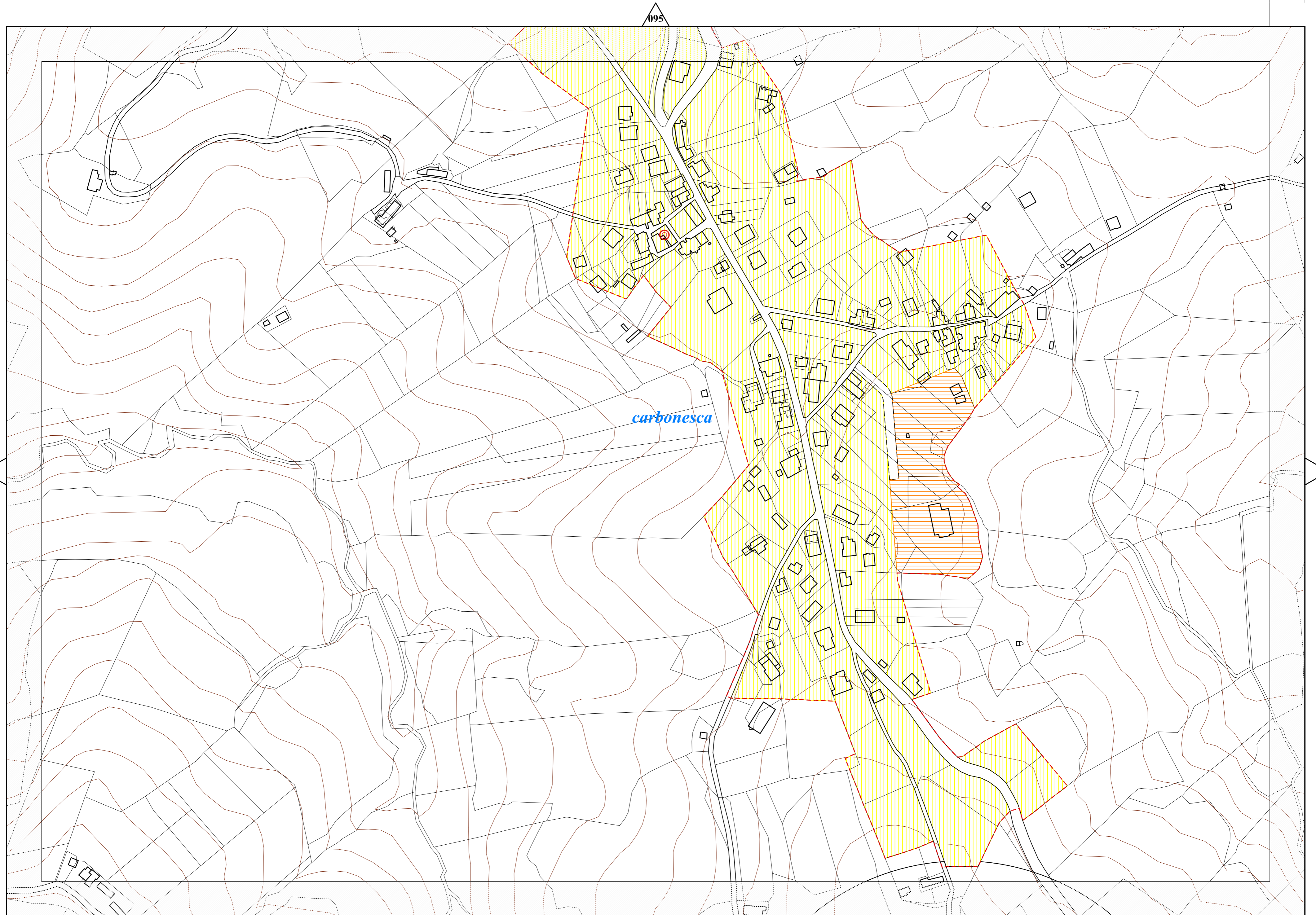


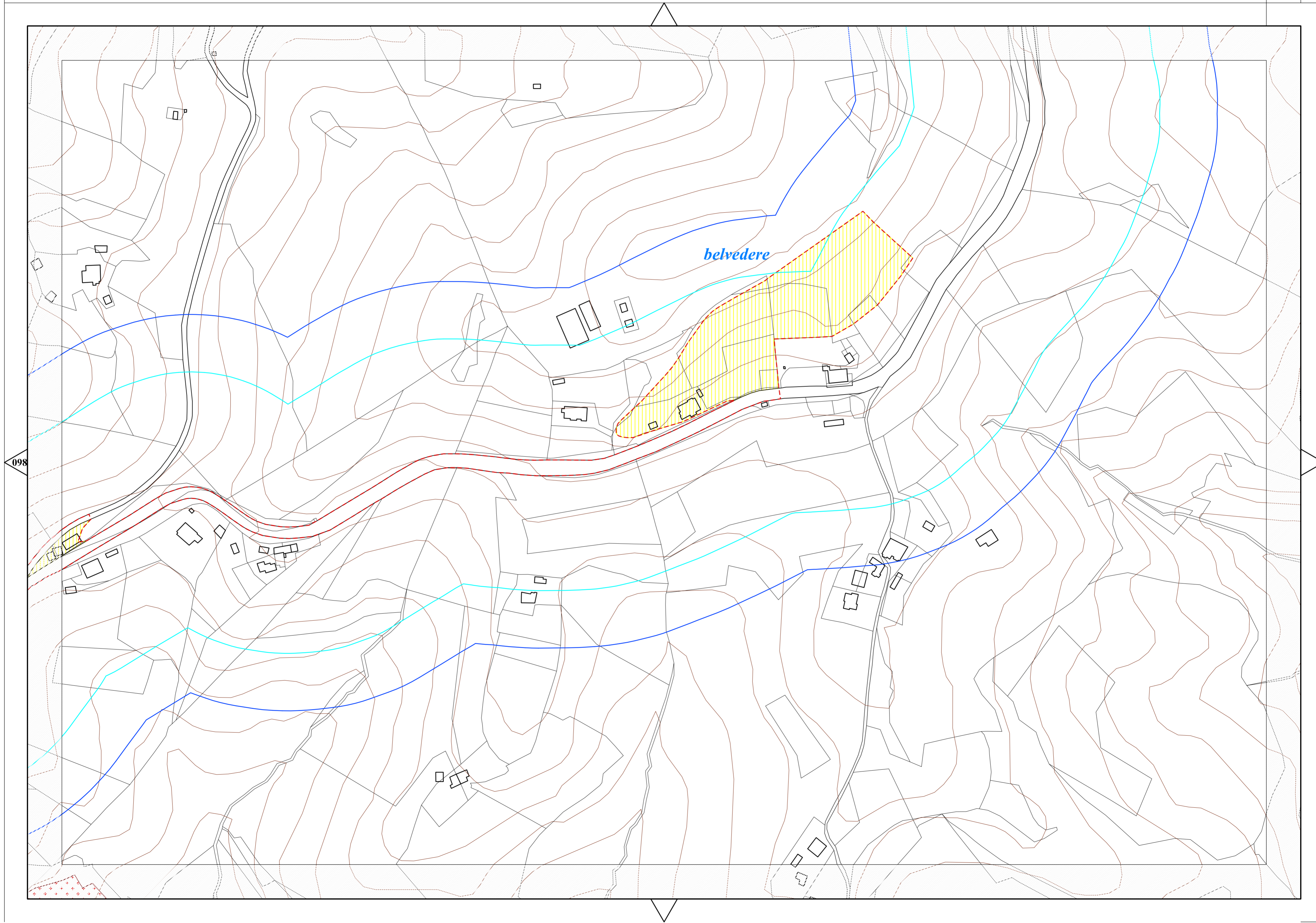


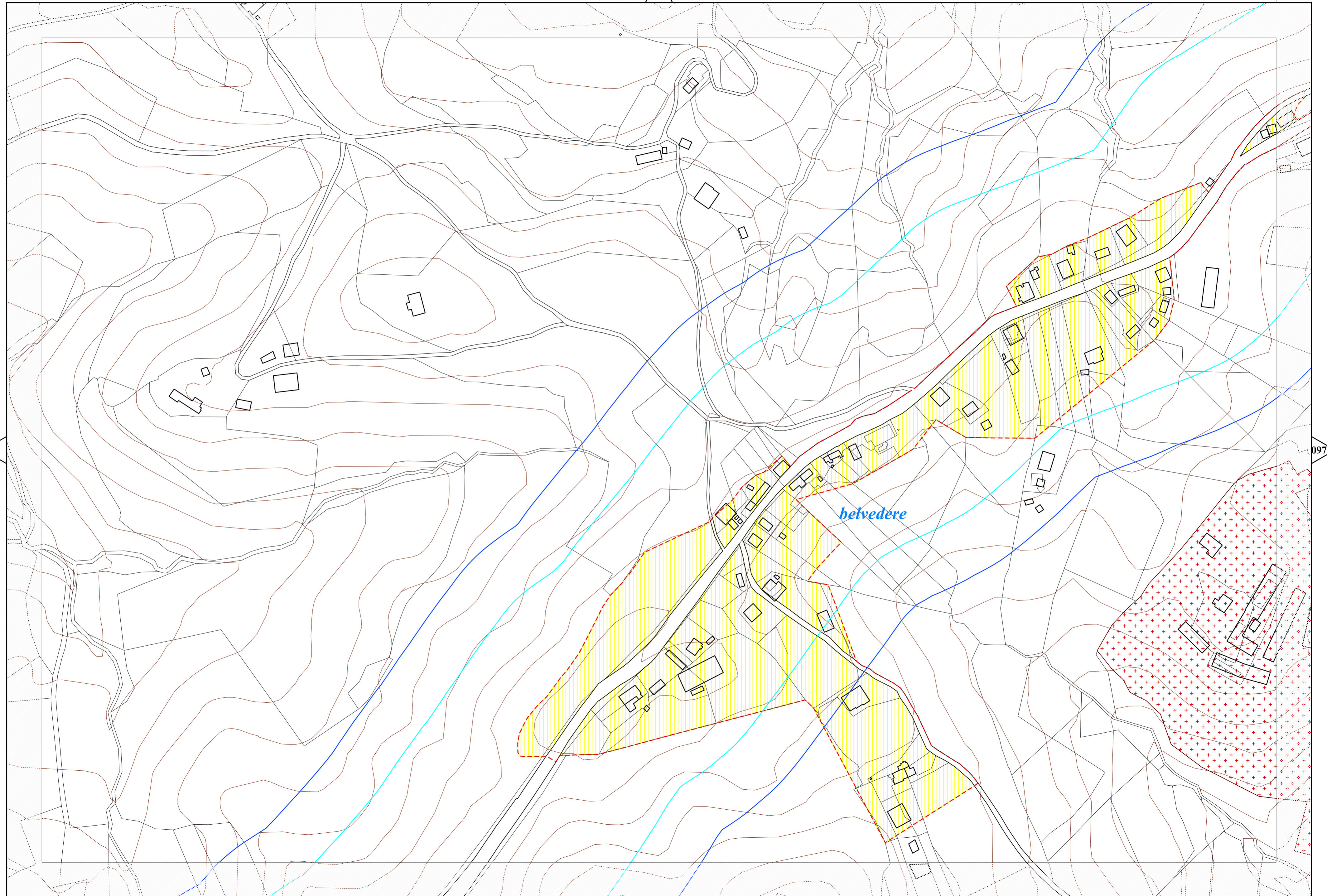


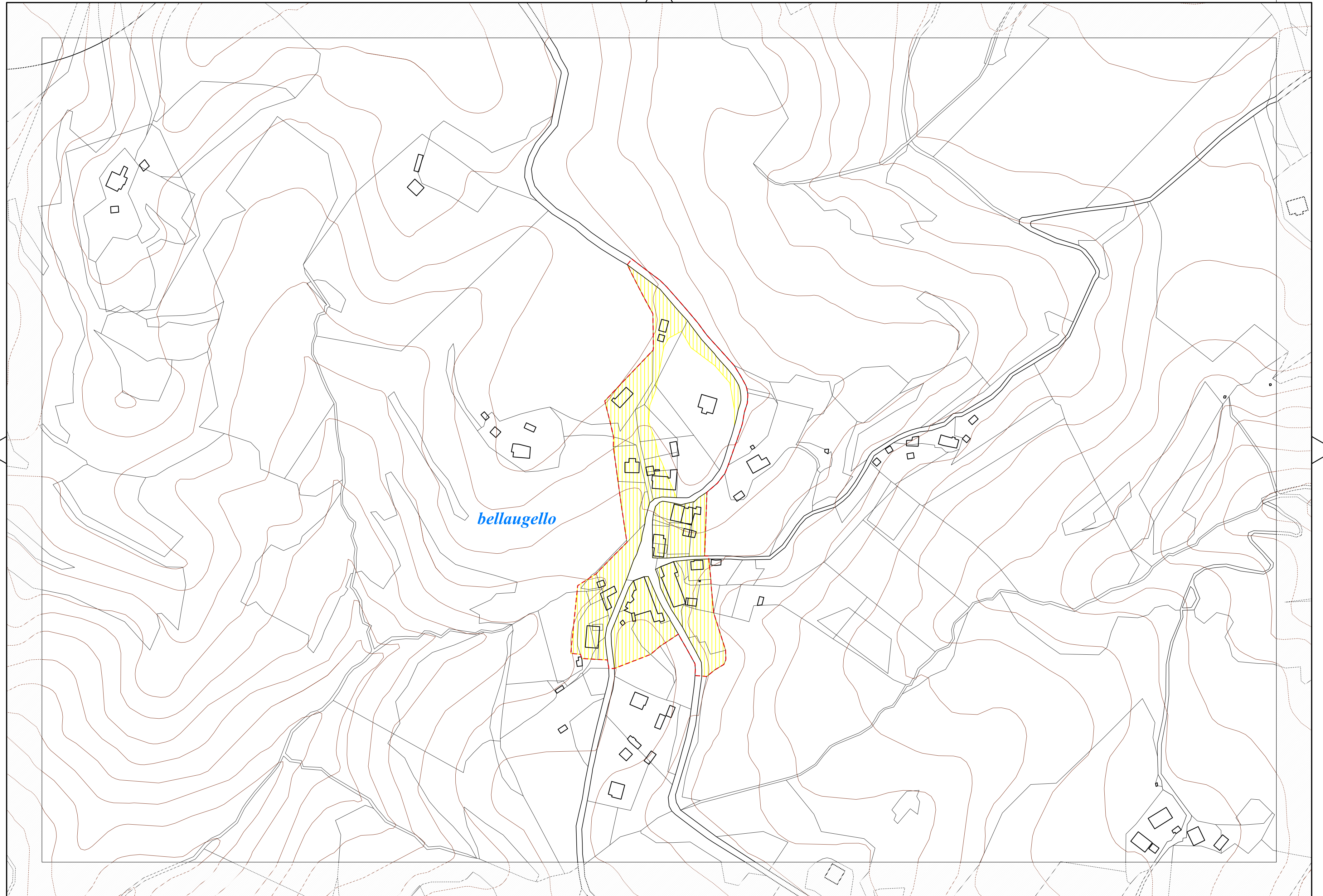


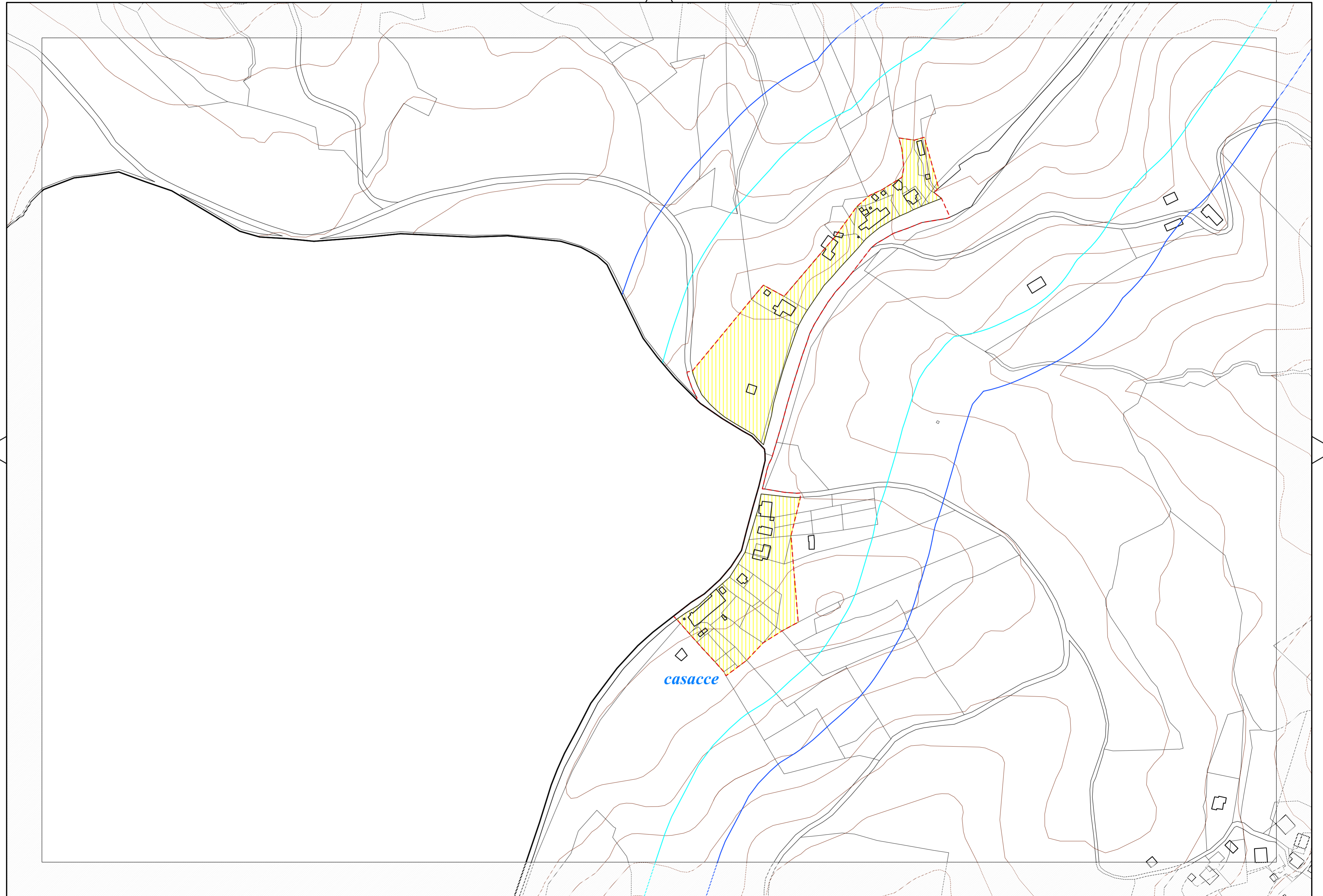


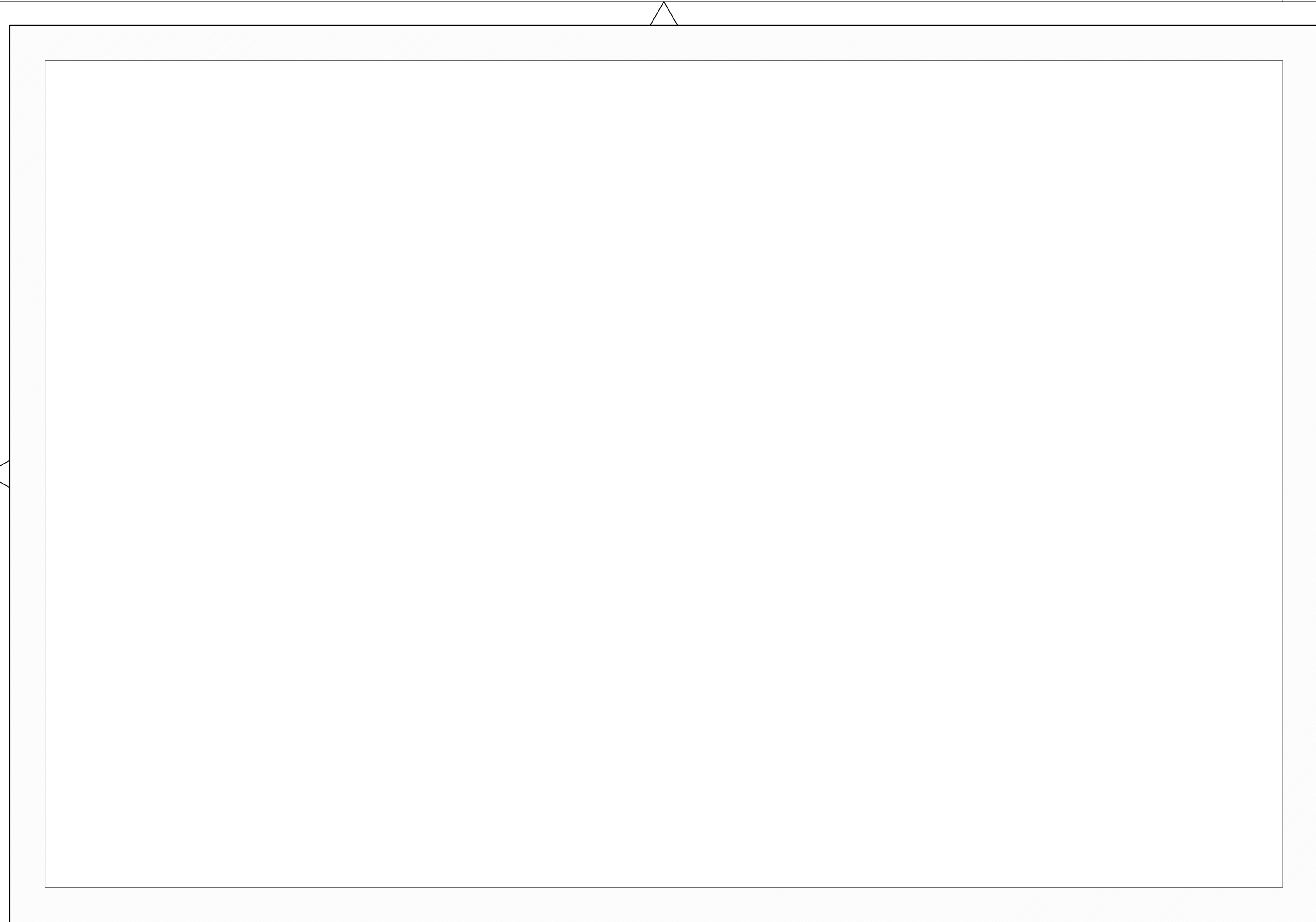












MACROAREE	
	Macroaree urbane
	Macroaree dei centri rurali
	Macroaree degli ambiti monofunzionali

CLASSIFICAZIONE ACUSTICA DEL TERRITORIO	
	Classe I (aree particolarmente protette)
	Classe II (aree destinate ad uso prevalentemente residenziale)
	Classe III (aree di tipo misto)
	Classe IV (aree di intensa attività umana)
	Classe V (aree prevalentemente industriali)
	Classe VI (aree esclusivamente industriali)
	Aree per attività temporanee
	Ospedale
	Casa di riposo
	Scuole
	Discoteche-sale da ballo
	Ampiezza fascia di pertinenza acustica m 150 (strada extraurbana C2)
	Ampiezza fascia di pertinenza acustica m 100 fascia A (strada extraurbana secondaria Cb)
	Ampiezza fascia di pertinenza acustica m 50 fascia B (strada extraurbana secondaria Cb)

SISTEMA DELLE INFRASTRUTTURE PER LA MOBILITA'	
	Viabilità primaria: strade extraurbane primarie esistenti
	Viabilità primaria: strade extraurbane secondarie esistenti
	Viabilità primaria: strade extraurbane secondarie di progetto
	Viabilità secondaria: strade extraurbane secondarie esistenti
	Strade locali esistenti
	Strade locali di progetto
	Strade vicinali

VINCOLI	
	Zone di rispetto dei cimiteri
	Fasce di rispetto degli impianti di depurazione
	Confine comunale
	Bacino del Chiascio e corsi d'acqua
	Cimiteri
	Curve di livello