

Comune di Gubbio

PIANO REGOLATORE GENERALE

PARTE STRUTTURALE

Elaborato coordinato
aggiornamento n. 07_2024

Arch. Cecilia Gaggiotti
Geom. Umberto Battistelli

AMM. 10.000.000.000



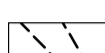
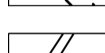

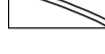
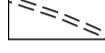

CARTA DEI CONTENUTI URBANISTICI ED AMBIENTALI

scala 1: 10.000





Ing. Paolo Bottegoni

Es. 4

SISTEMA DELLE INFRASTRUTTURE PER LA MOBILITA'

-  Viabilità primaria: strade extraurbane primarie esistenti
-  Viabilità primaria: strade extraurbane secondarie esistenti
-  Viabilità primaria: strade extraurbane secondarie di progetto
-  Viabilità secondaria: strade extraurbane secondarie esistenti
-  Strade locali esistenti
-  Strade locali di progetto
-  Strade vicinali
-  Impianti per la distribuzione dei carburanti per uso autotrazione








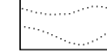


MOBILITA' ECOLOGICA DI INTERESSE REGIONALE

-  Via francigena di San Francesco - Via di Roma
-  Ex ferrovia Umbertide - Fossato di Vico
-  Sentiero Europa 1
-  Rete sentieristica di raccordo
























SPAZIO URBANO

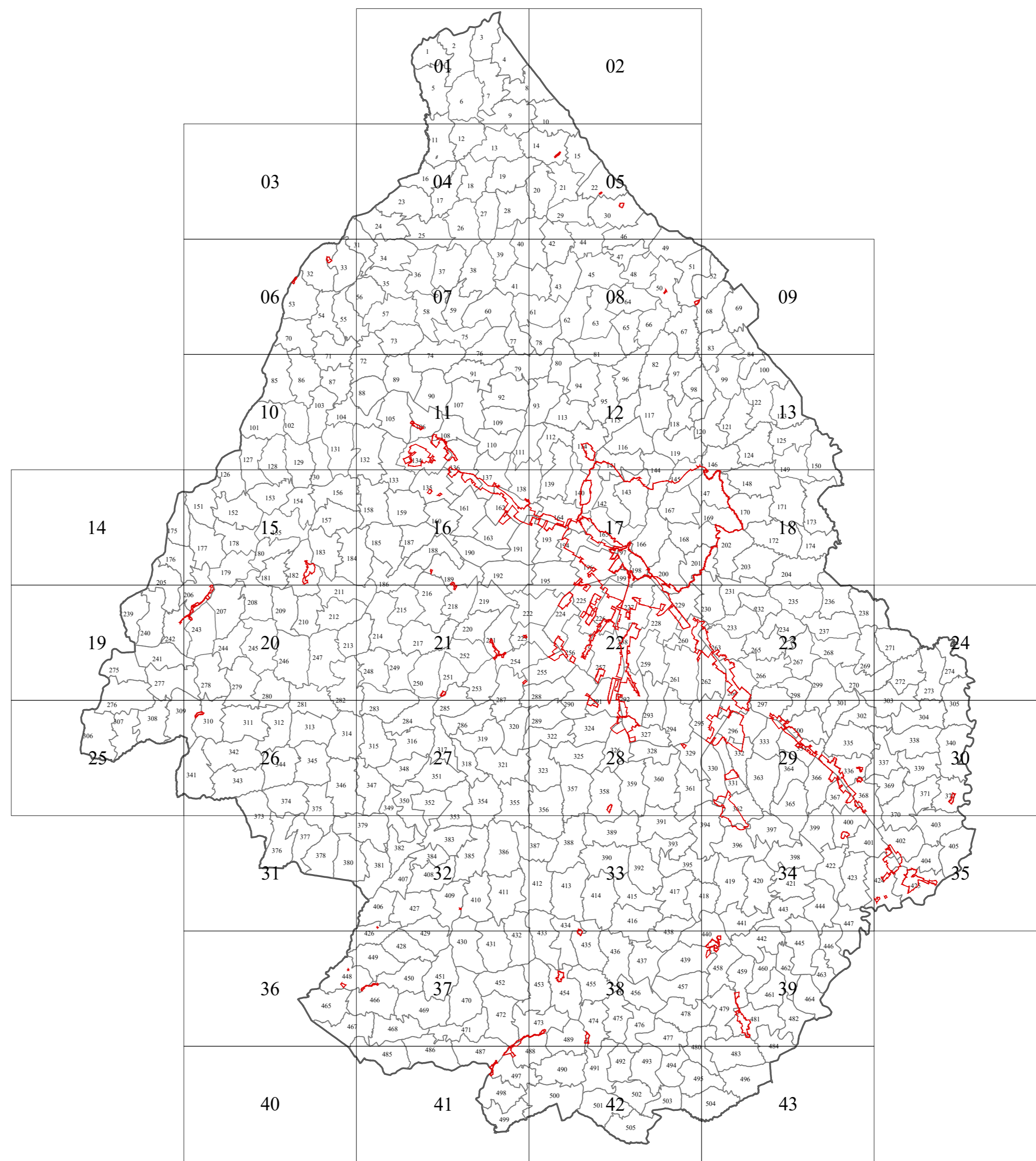
-  Città storica
-  Città consolidata
-  Città consolidata con prevalenza di spazi aperti
-  Città della trasformazione
-  Città della trasformazione ex art. 8, D.P.R. 160/2010
-  Parchi
-  Aree artigianali e industriali
-  Aree di ricovero della popolazione
-  Macroaree urbane

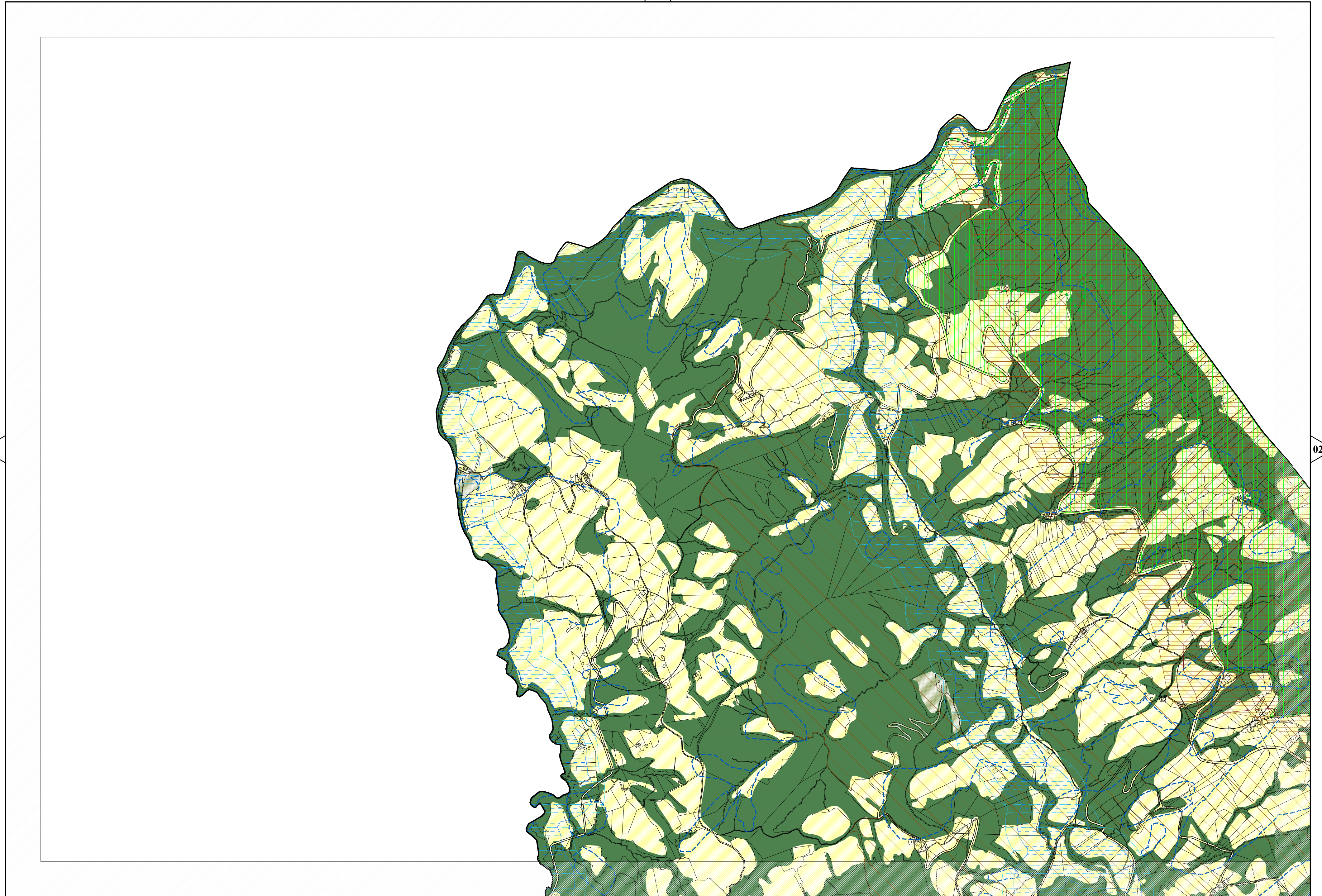
SPAZIO RURALE

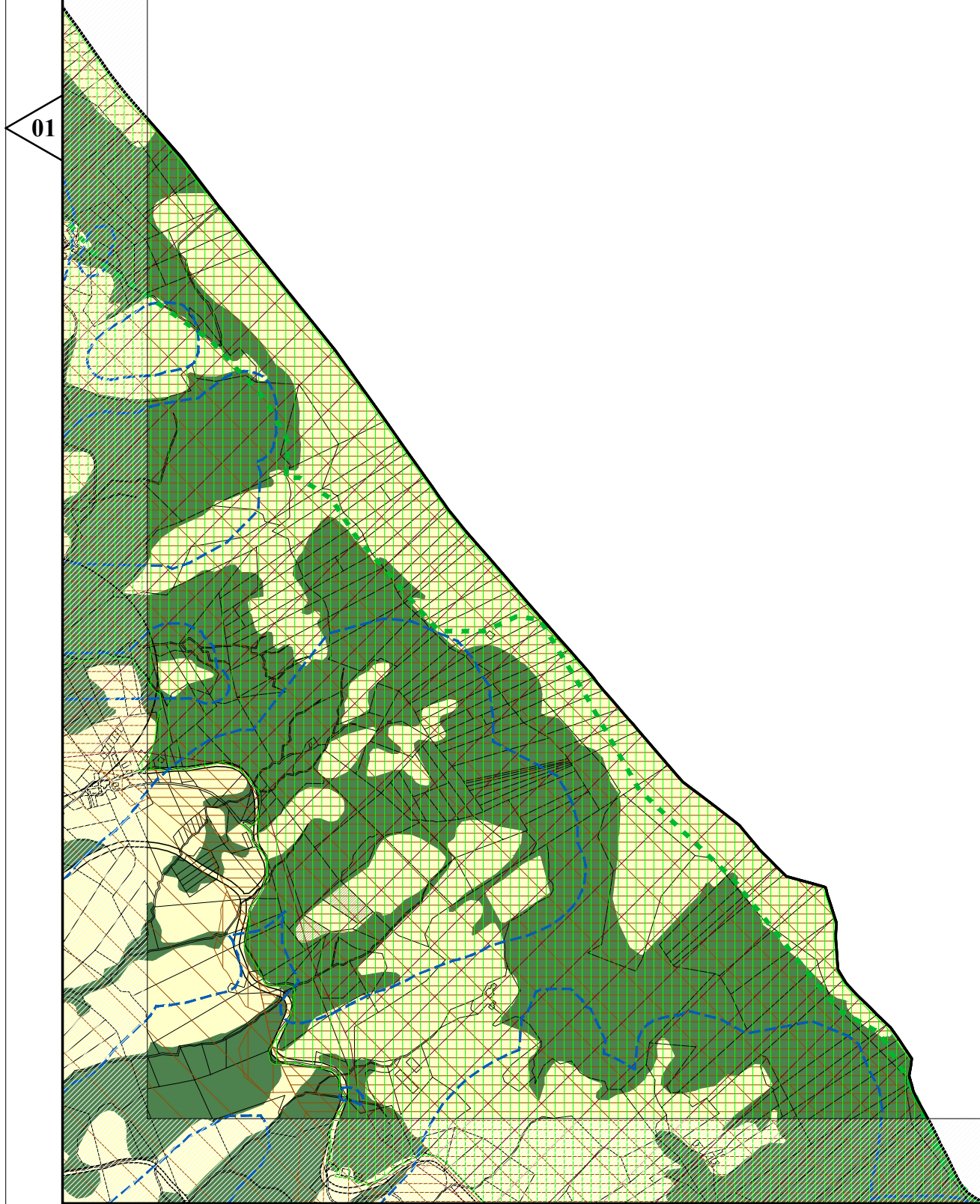
-  Aree di particolare interesse agricolo
-  Aree di particolare valore storico-paesaggistico
-  Aree agricole di protezione degli insediamenti
-  Aree agricole
-  Macroaree dei centri rurali
-  Macroaree degli ambiti monofunzionali
-  Invasi collinari e laghetti
-  Aree boscate
-  Bacino del Chiascio
-  Ambito di protezione lacustre

SISTEMA NATURALISTICO AMBIENTALE

-  Movimenti franosi
-  Fasce di rispetto dei fiumi e dei laghi
-  Aree di interesse paesaggistico
-  Area di particolare interesse naturalistico ambientale
-  Aree urbane consolidate o interessate da processi di urbanizzazione
-  Aree dell'agricoltura intensiva
-  Sistema reticolare principale di riferimento per la zoocenosi
-  Aree ad elevata diversità floristico vegetazionale
-  Geotipi estesi
-  Area di studio
-  Siti di interesse comunitario (SIC)
-  Oasi di protezione faunistica
-  Gola del Bottaccione
-  Fascia di rispetto dei SIC
-  Aree di interesse faunistico
-  Ambiti degli usi civici
-  Parco dei tre monti
-  Strutture pubbliche e private nel Parco dei tre monti
-  Cava
-  Cimiteri
-  Zone di rispetto dei cimiteri
-  Fasce di rispetto degli impianti di depurazione
-  Vincolo aeronautico



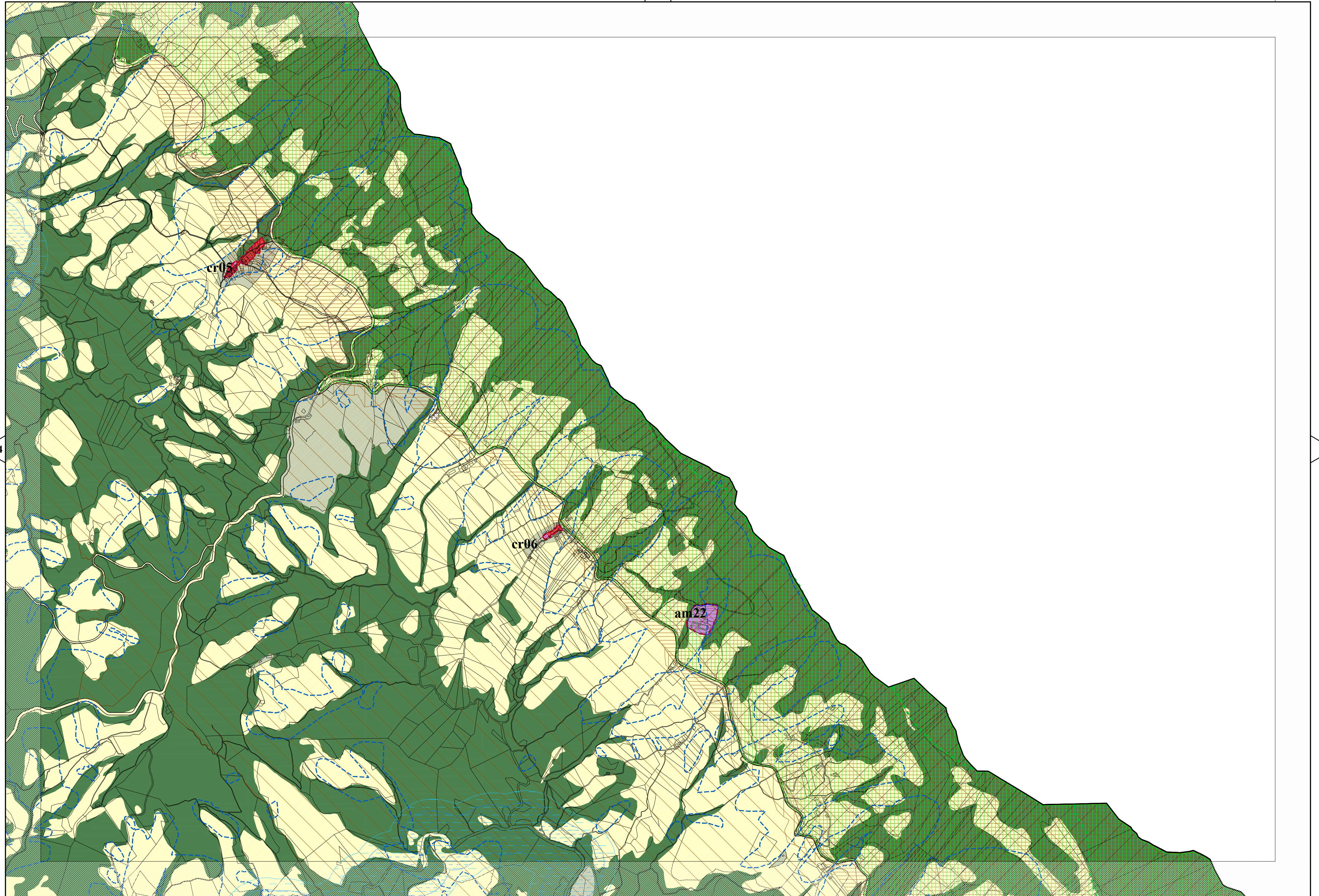








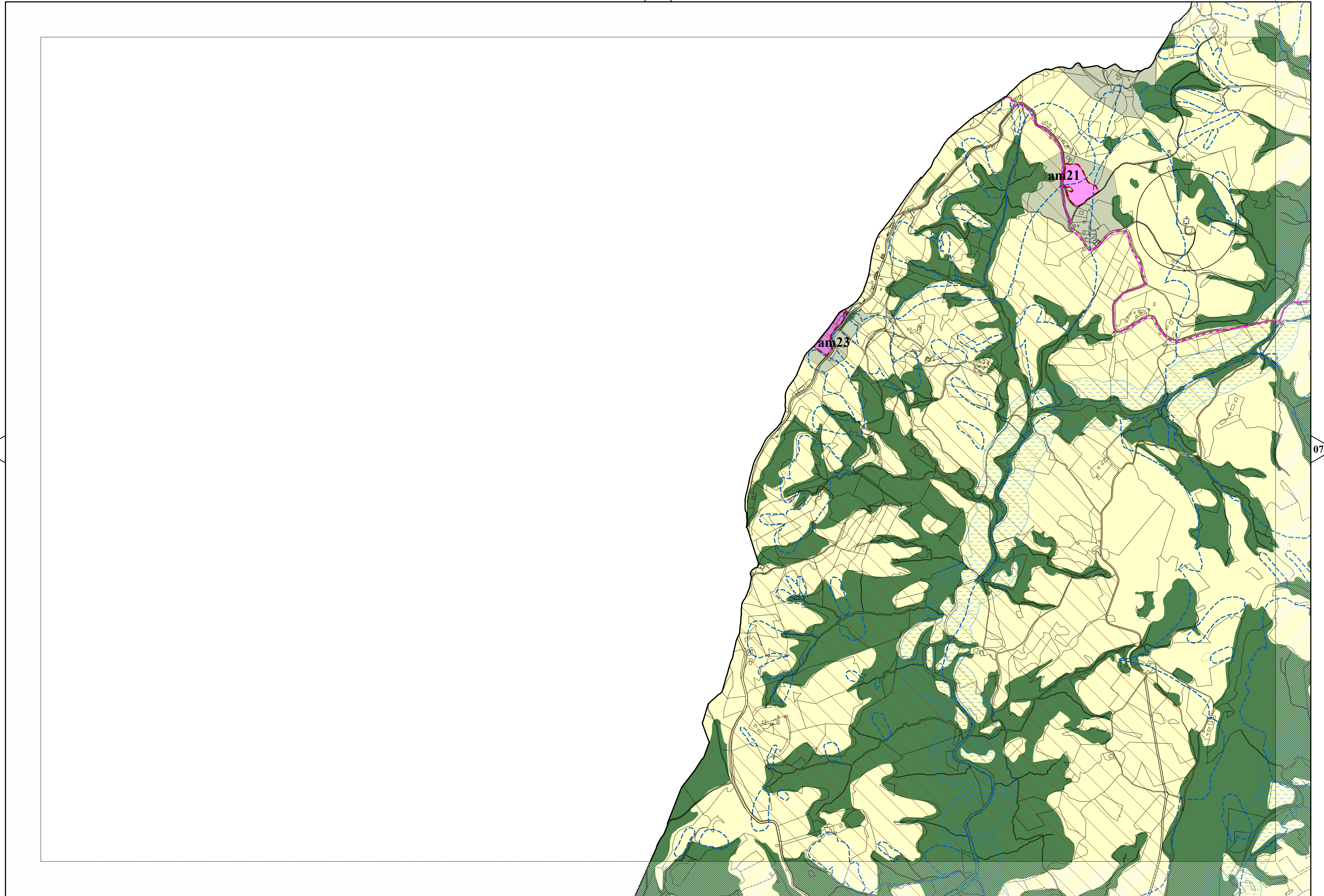
02



04

08


03

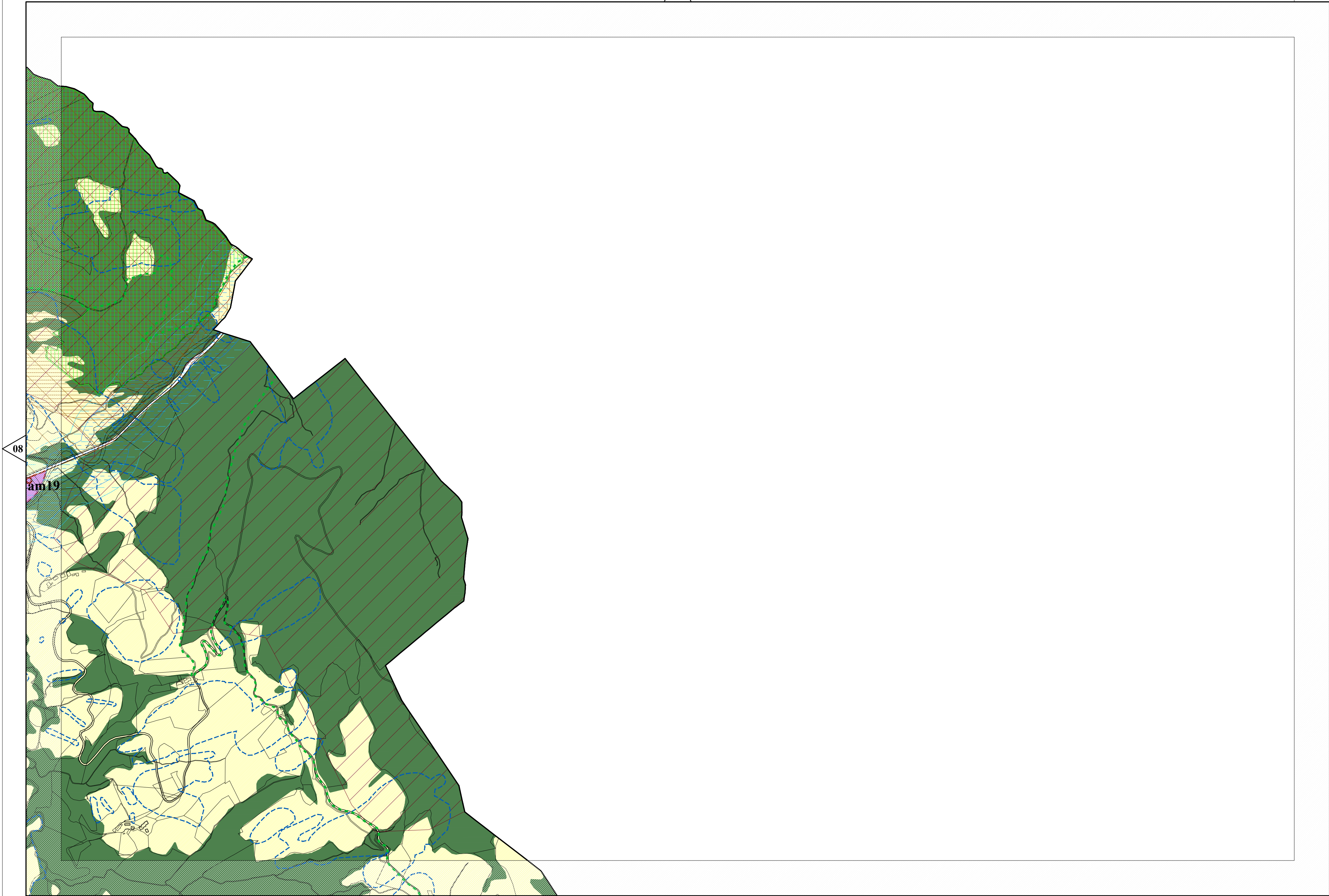


07

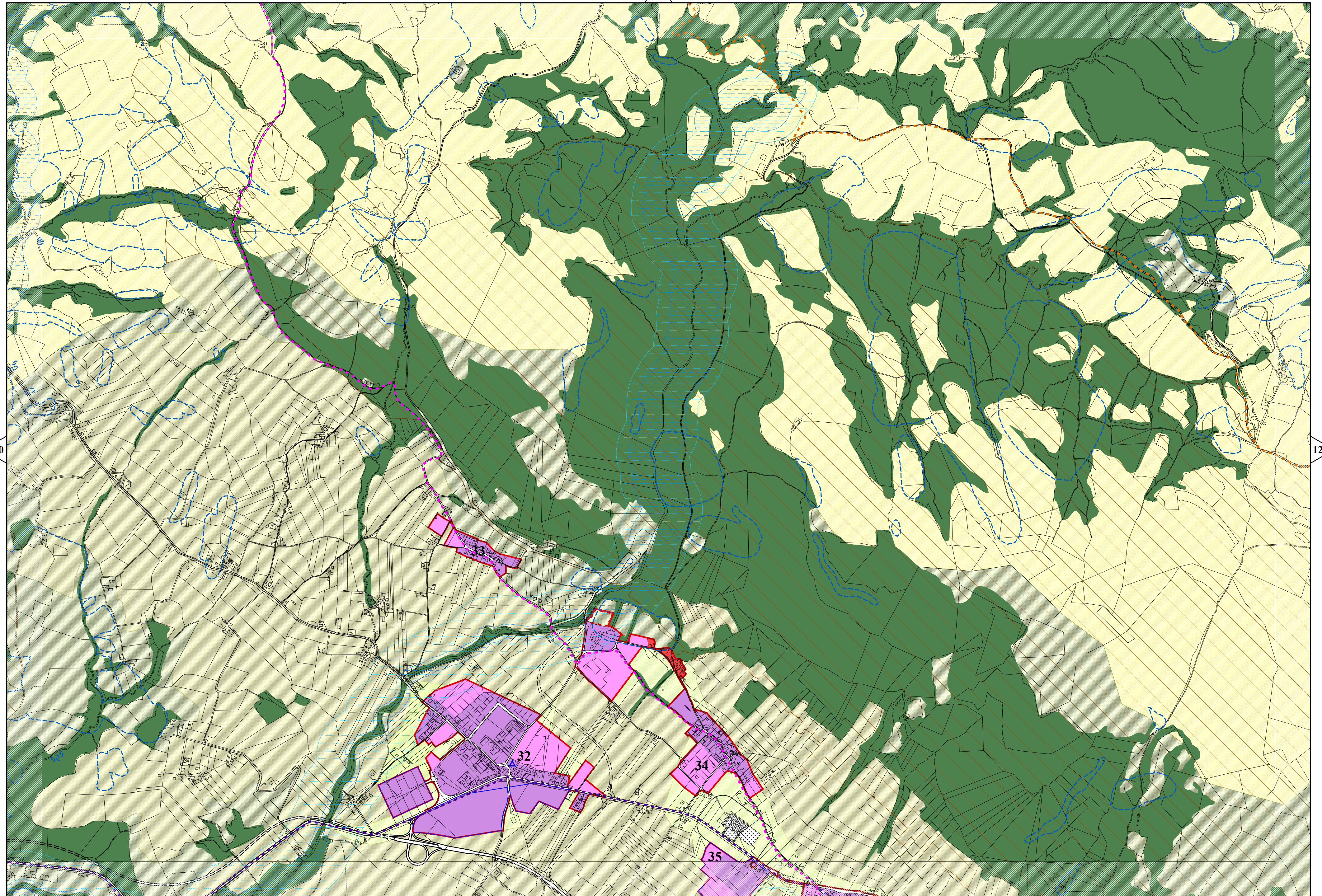
10

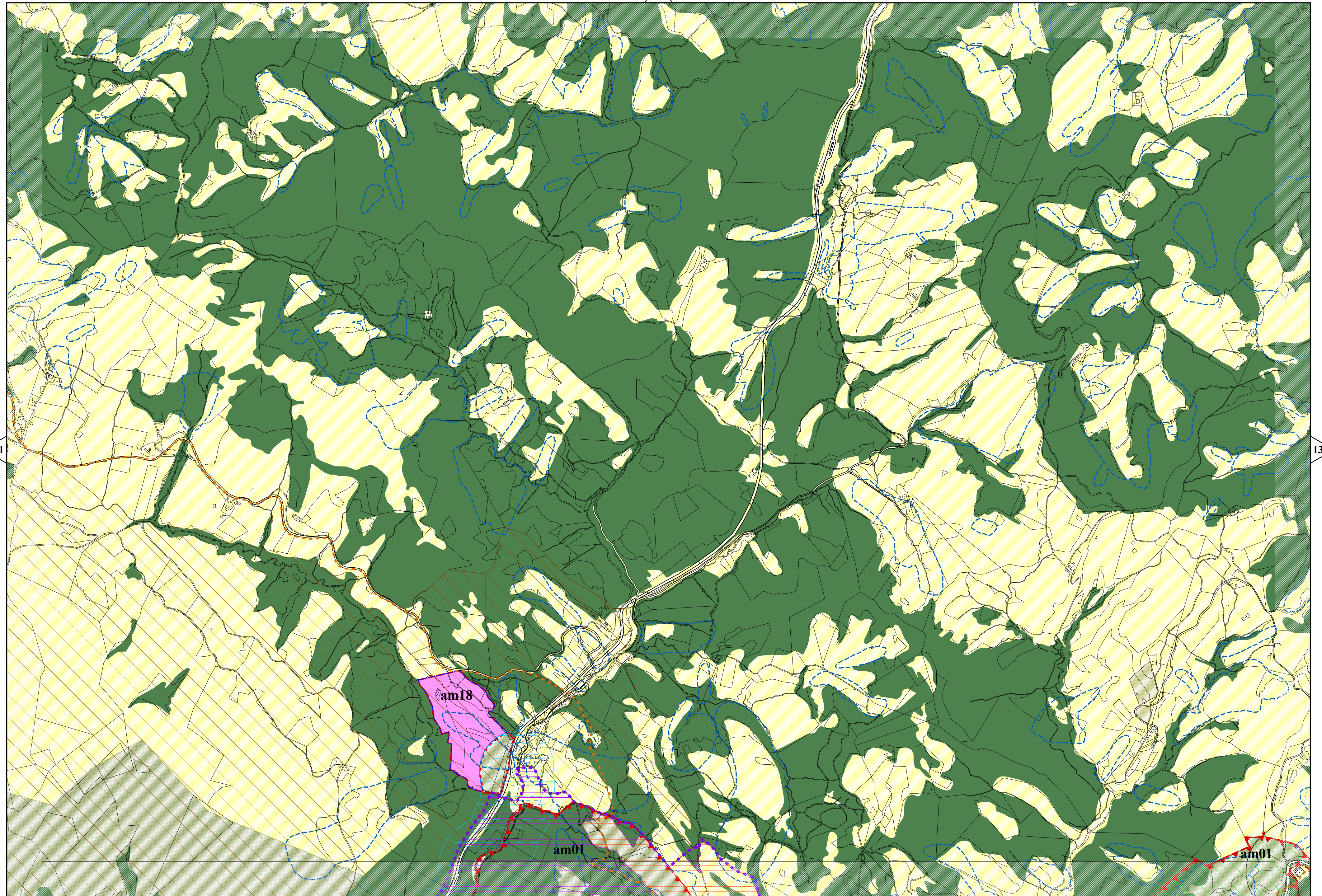






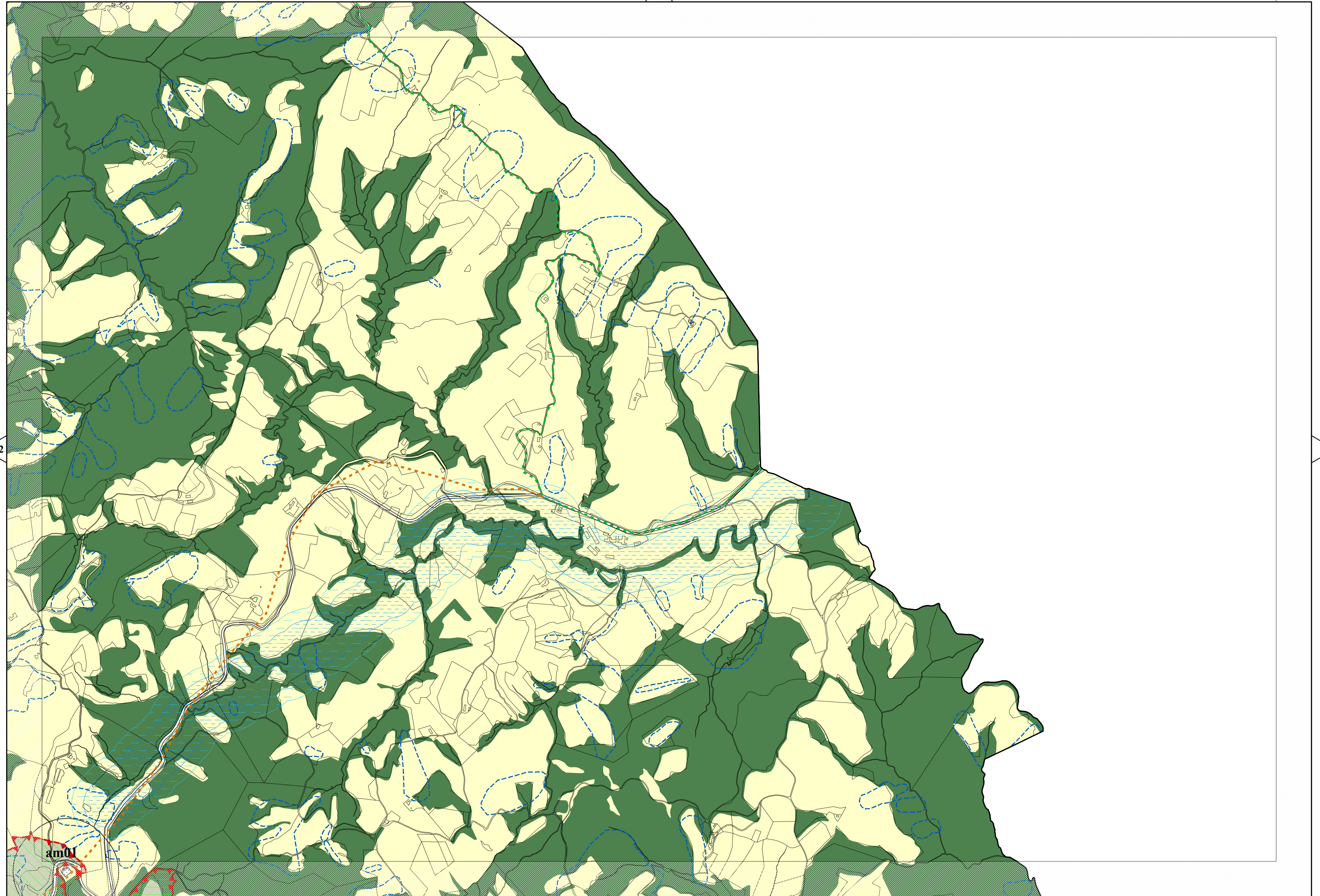






09

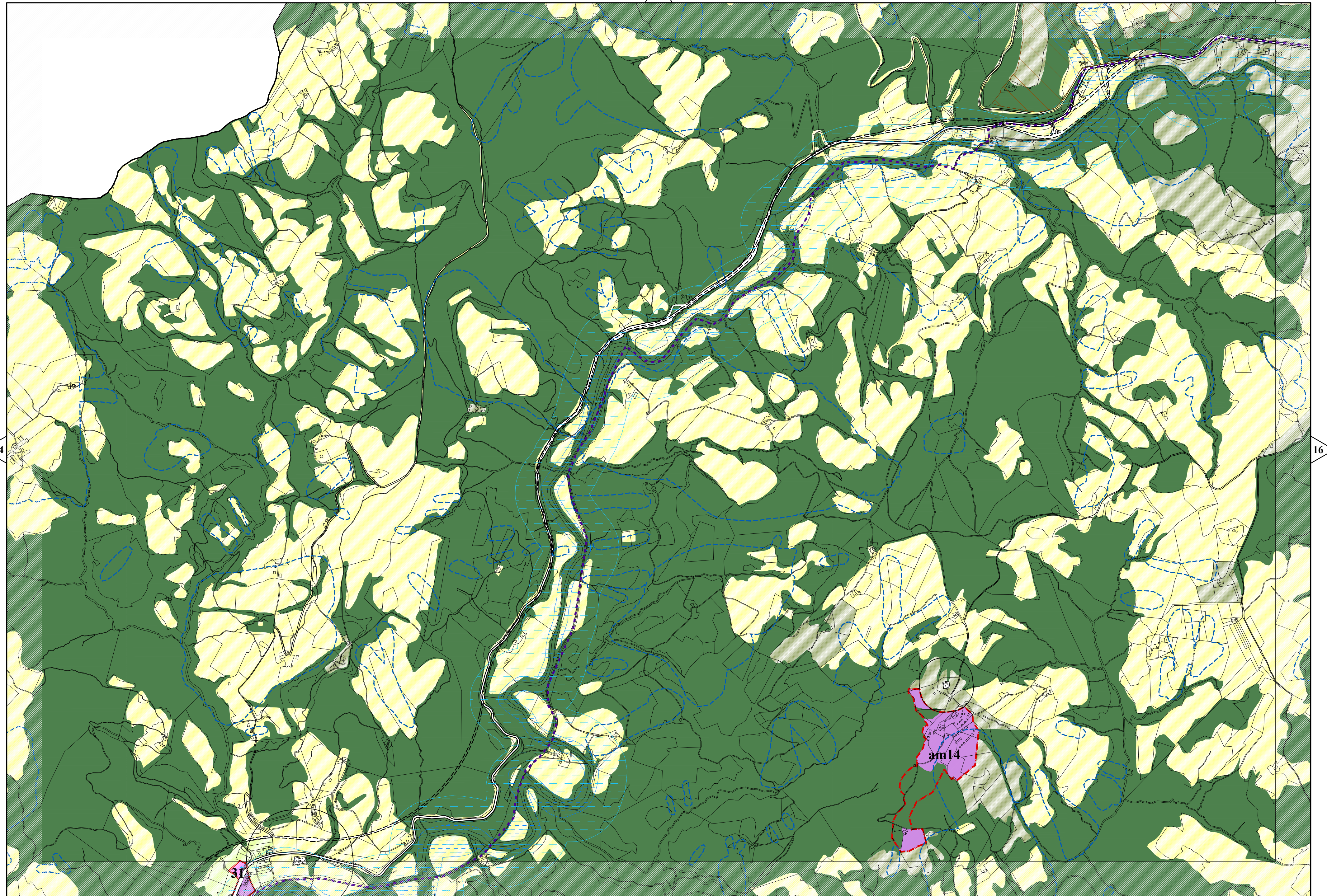
12

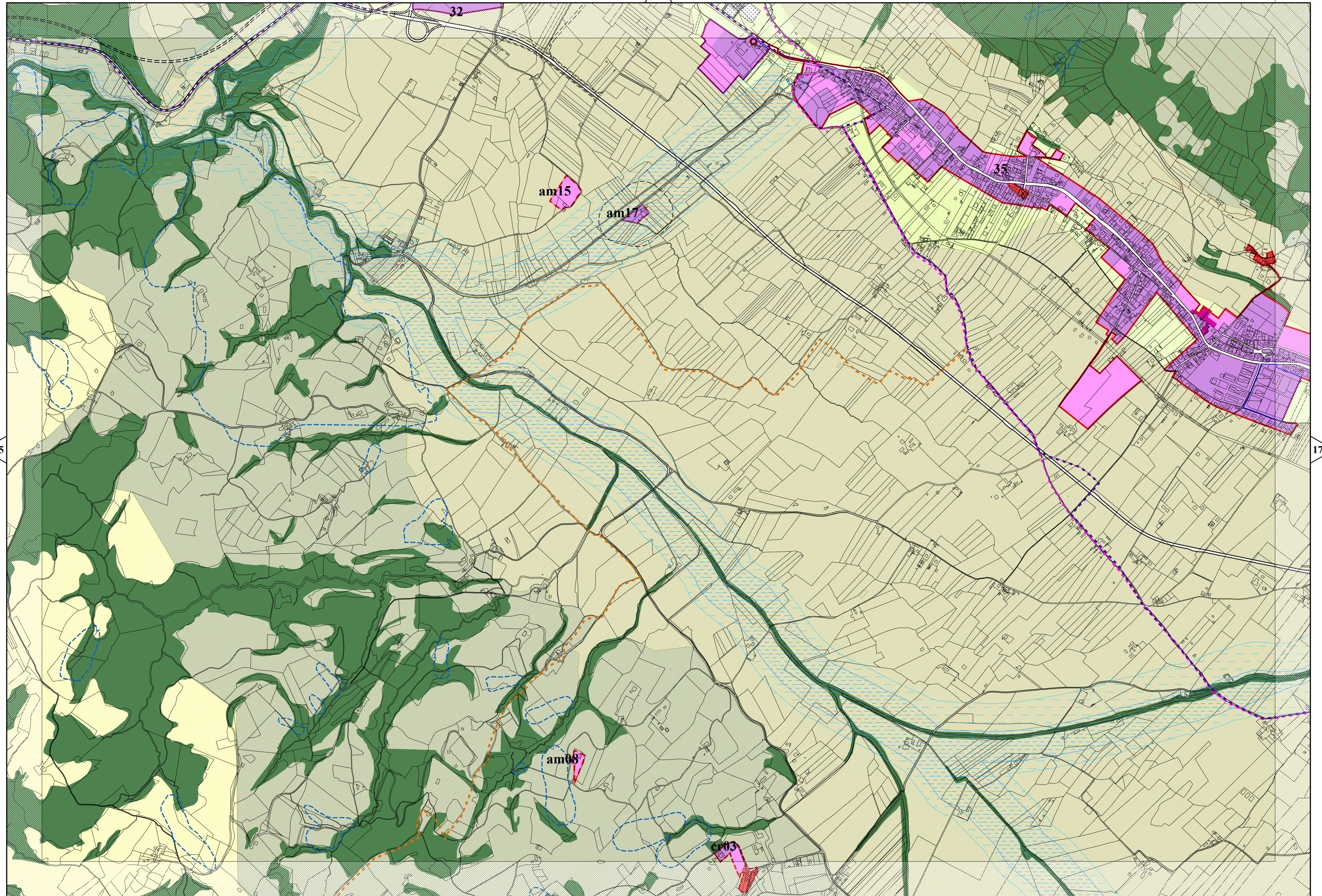


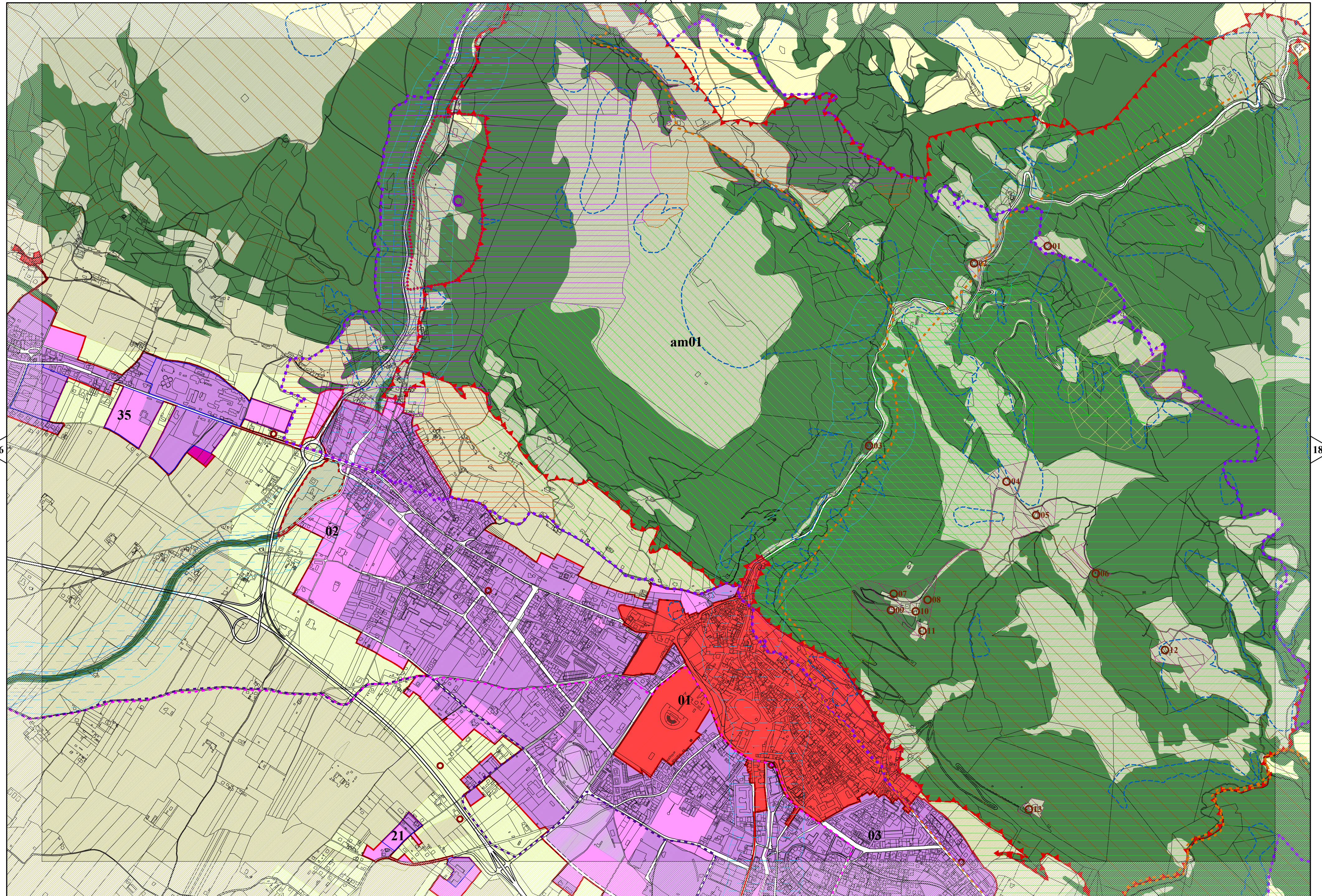
am01

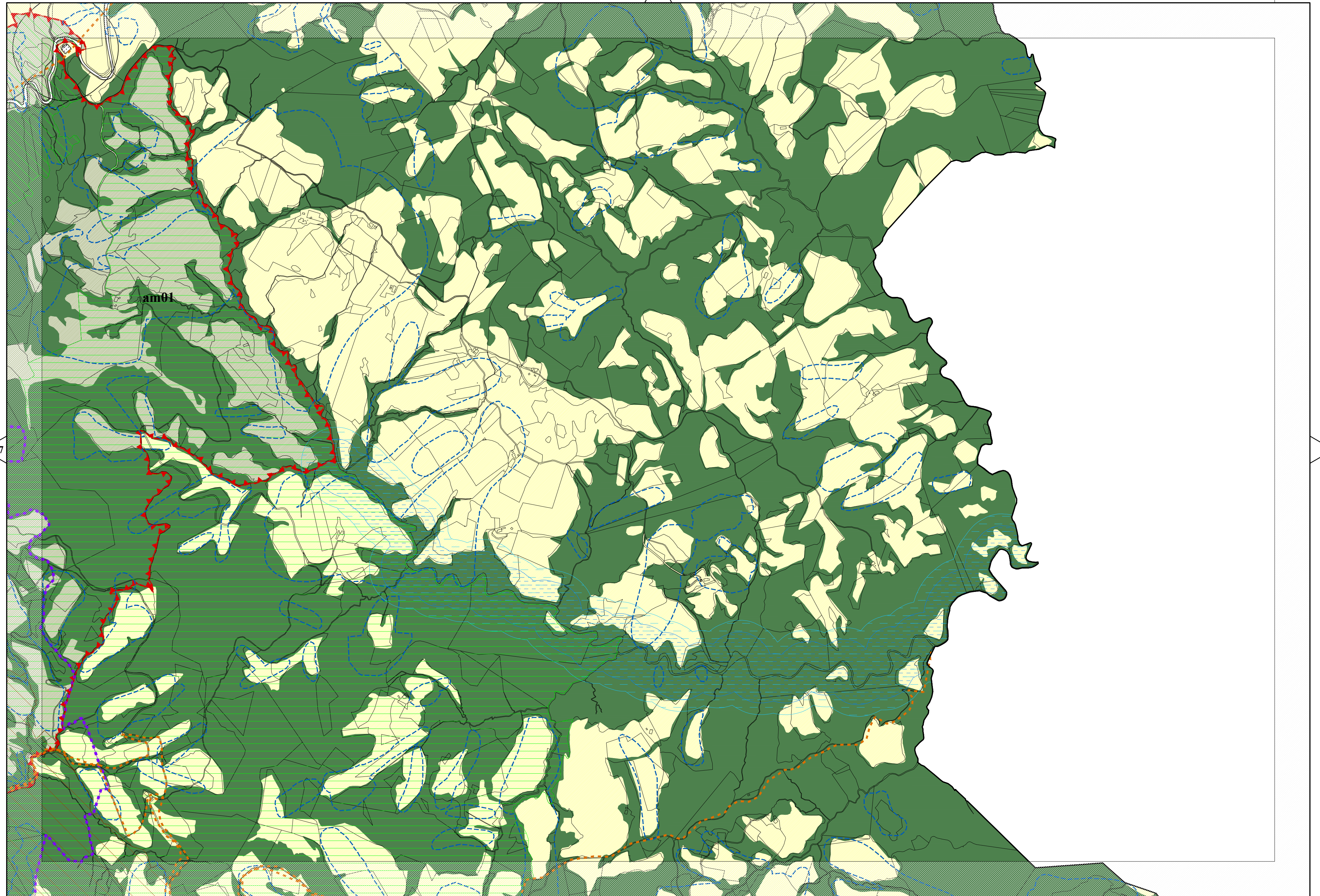
18



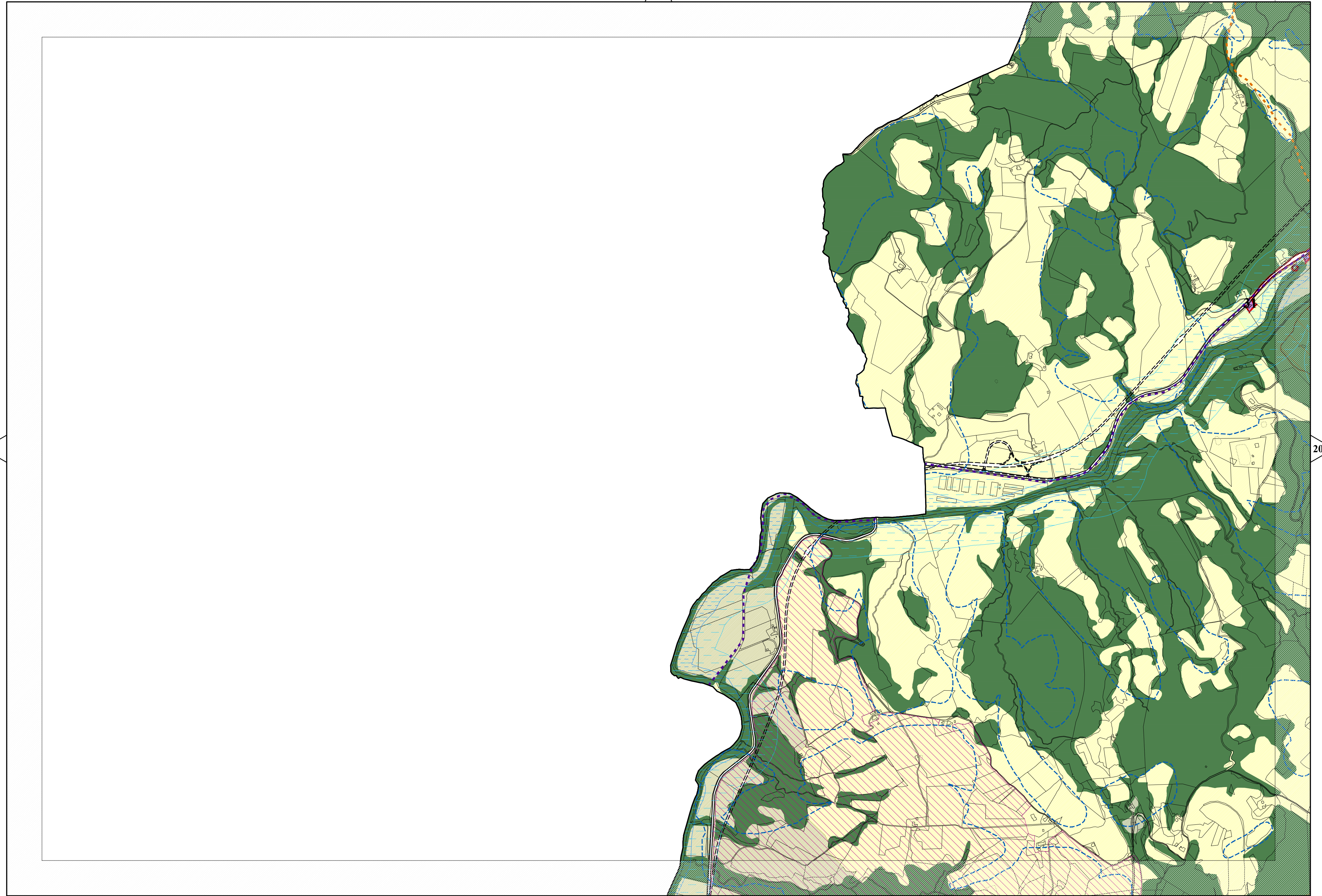






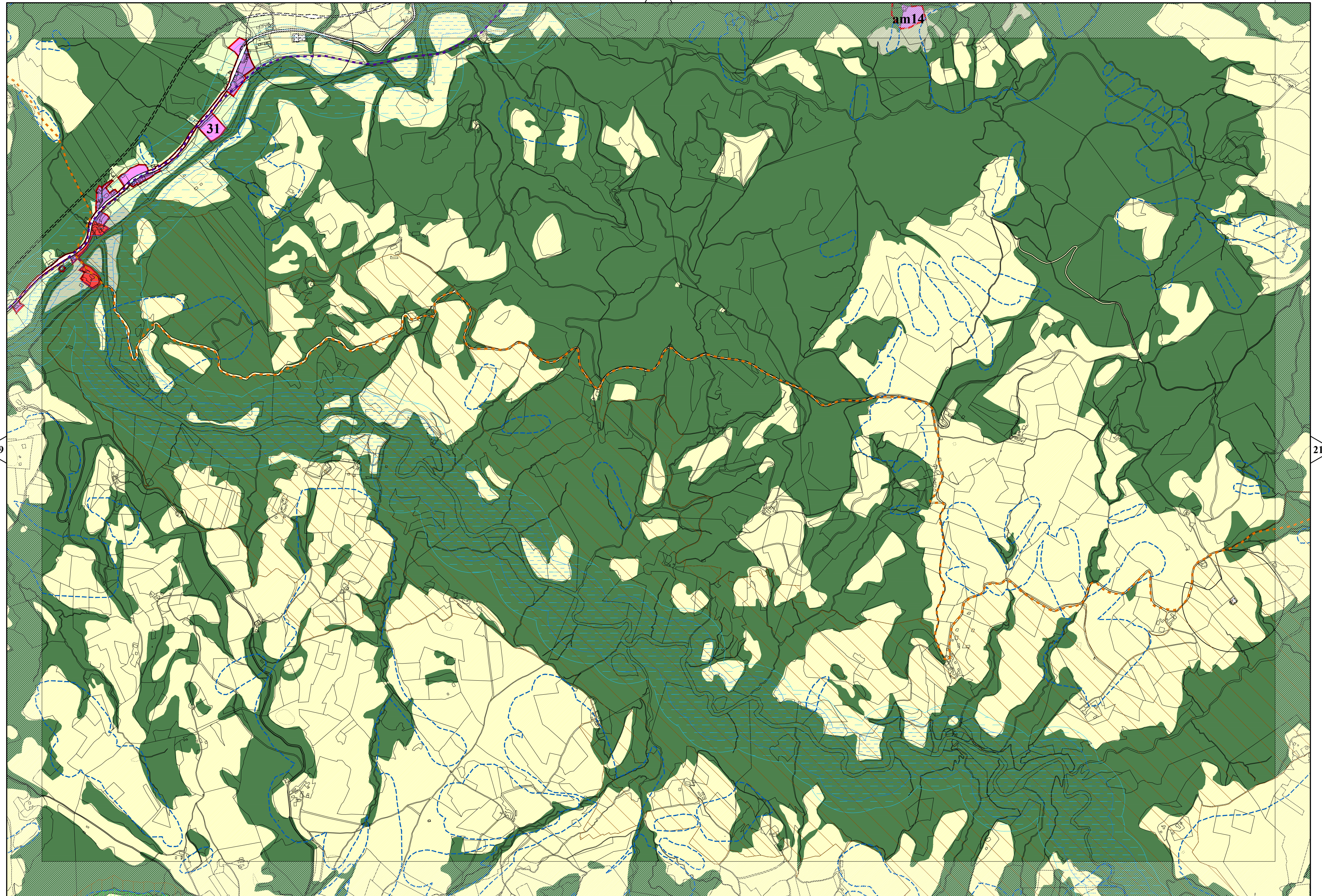


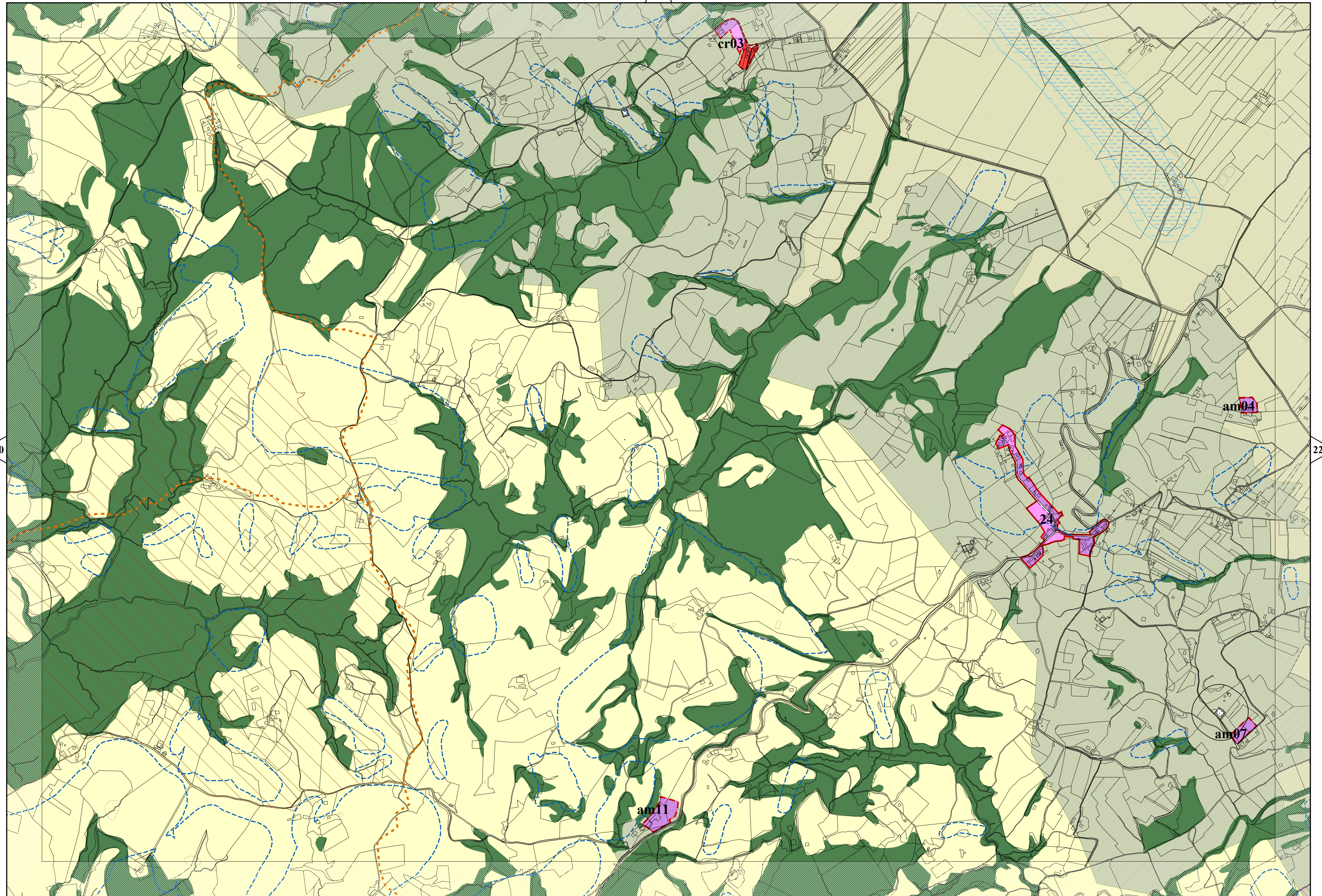
14

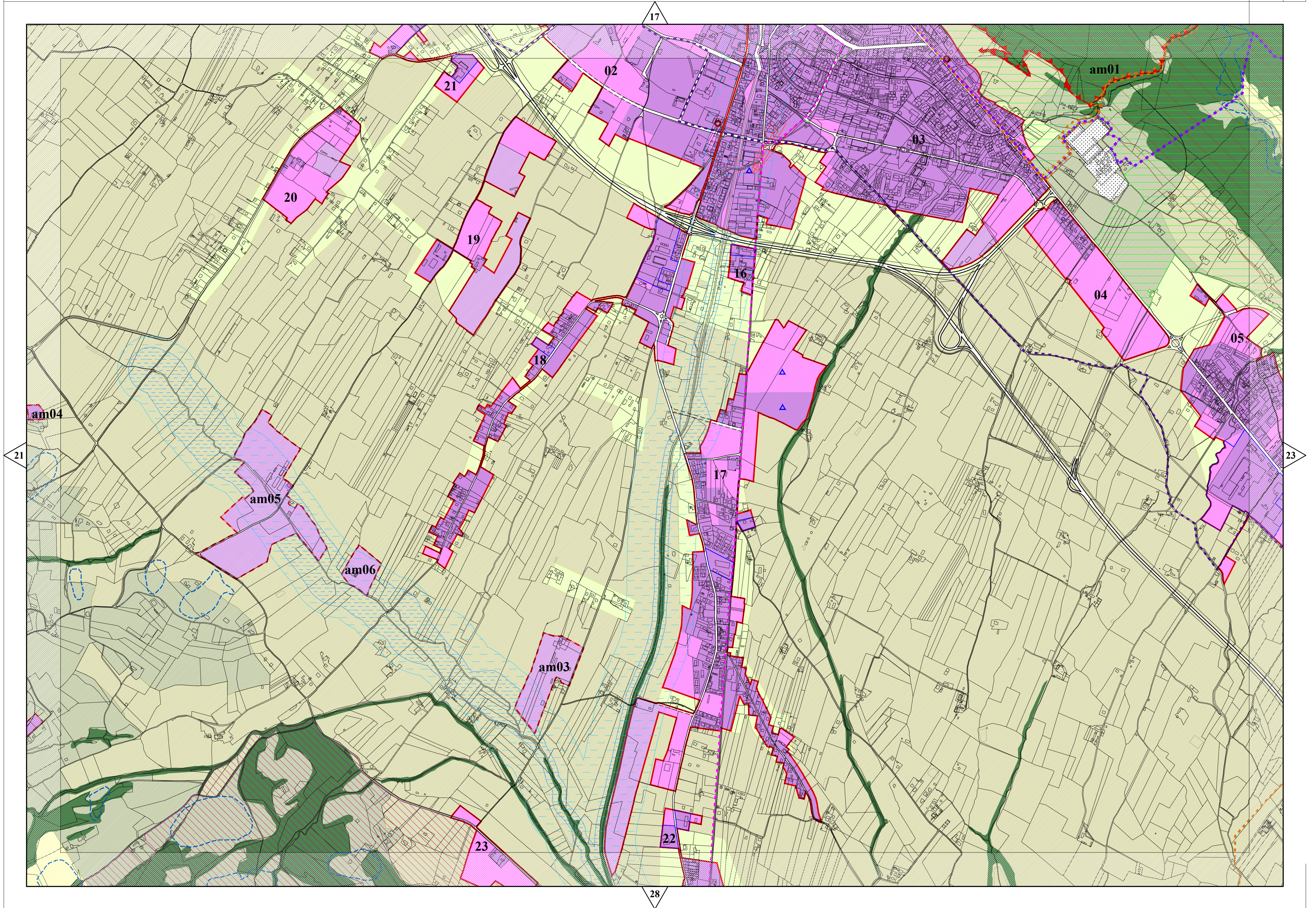


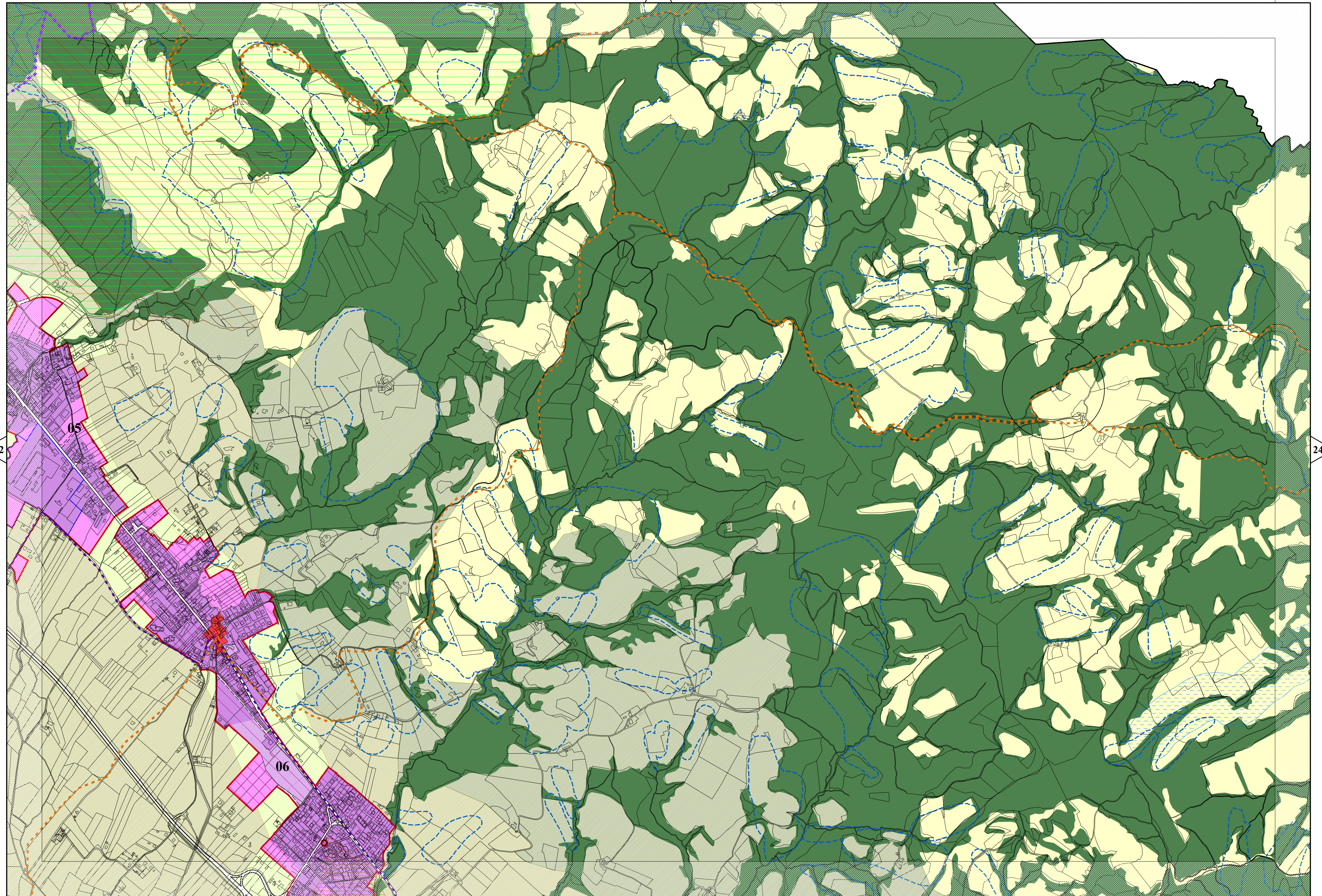
20

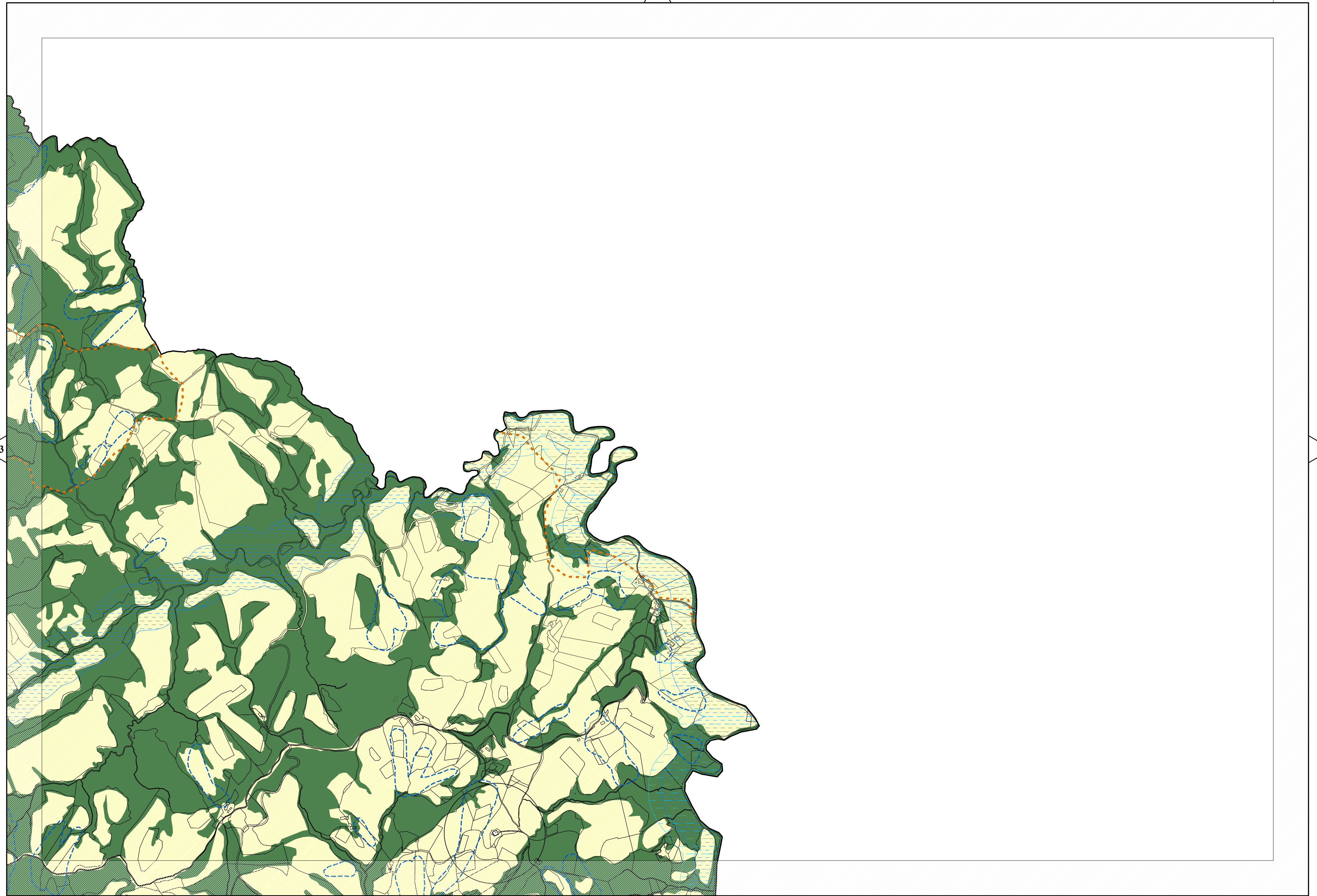
25



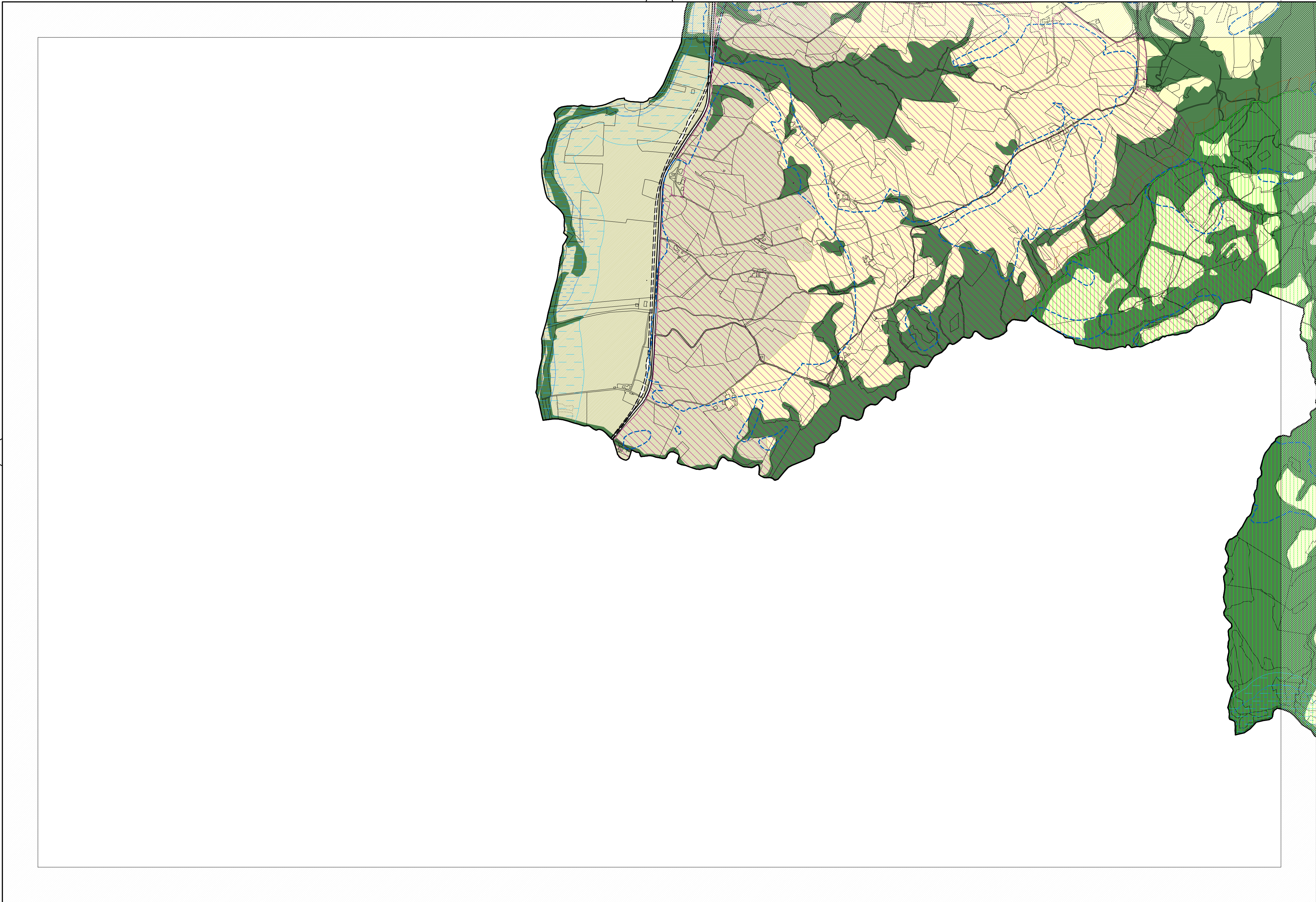




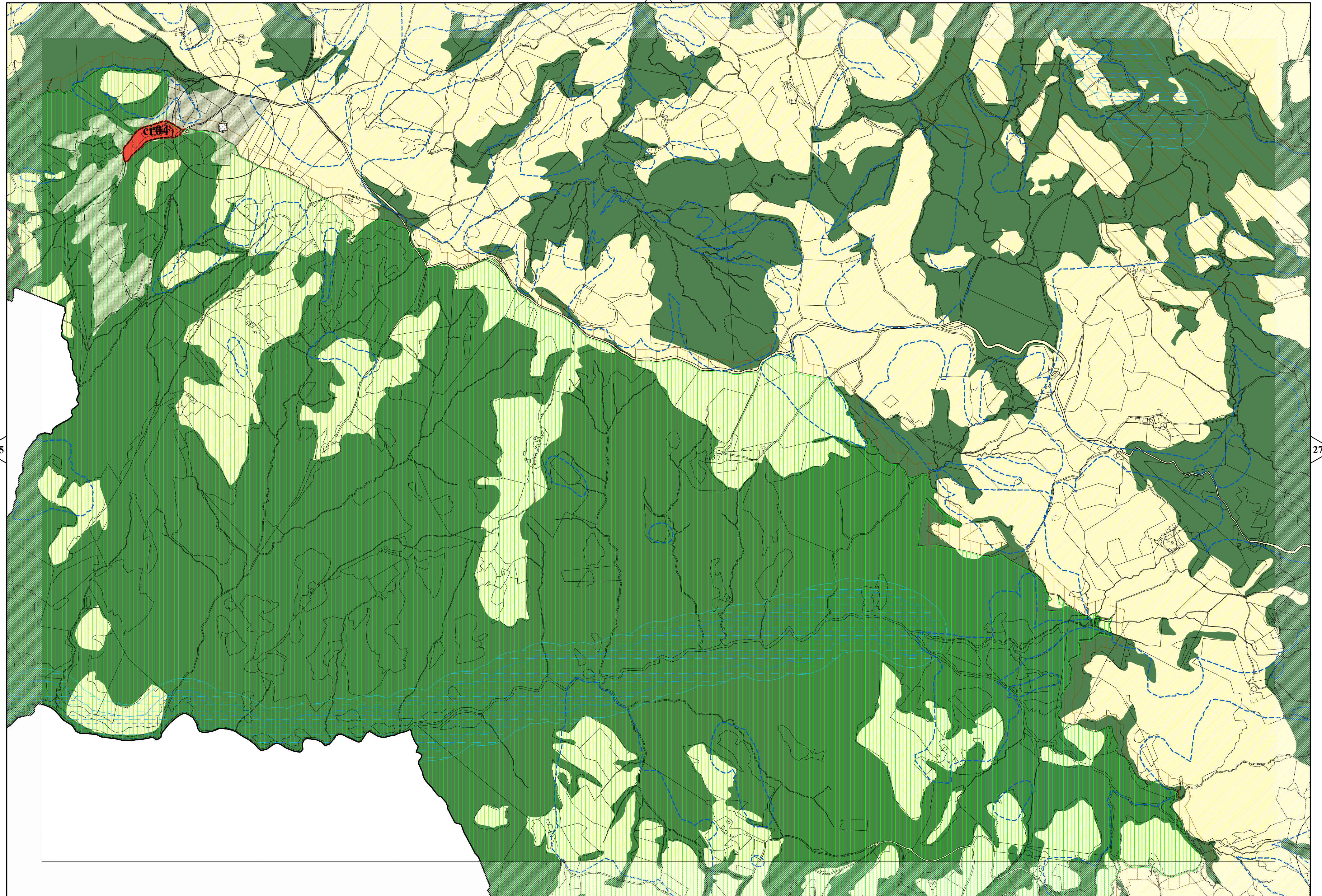




19



26



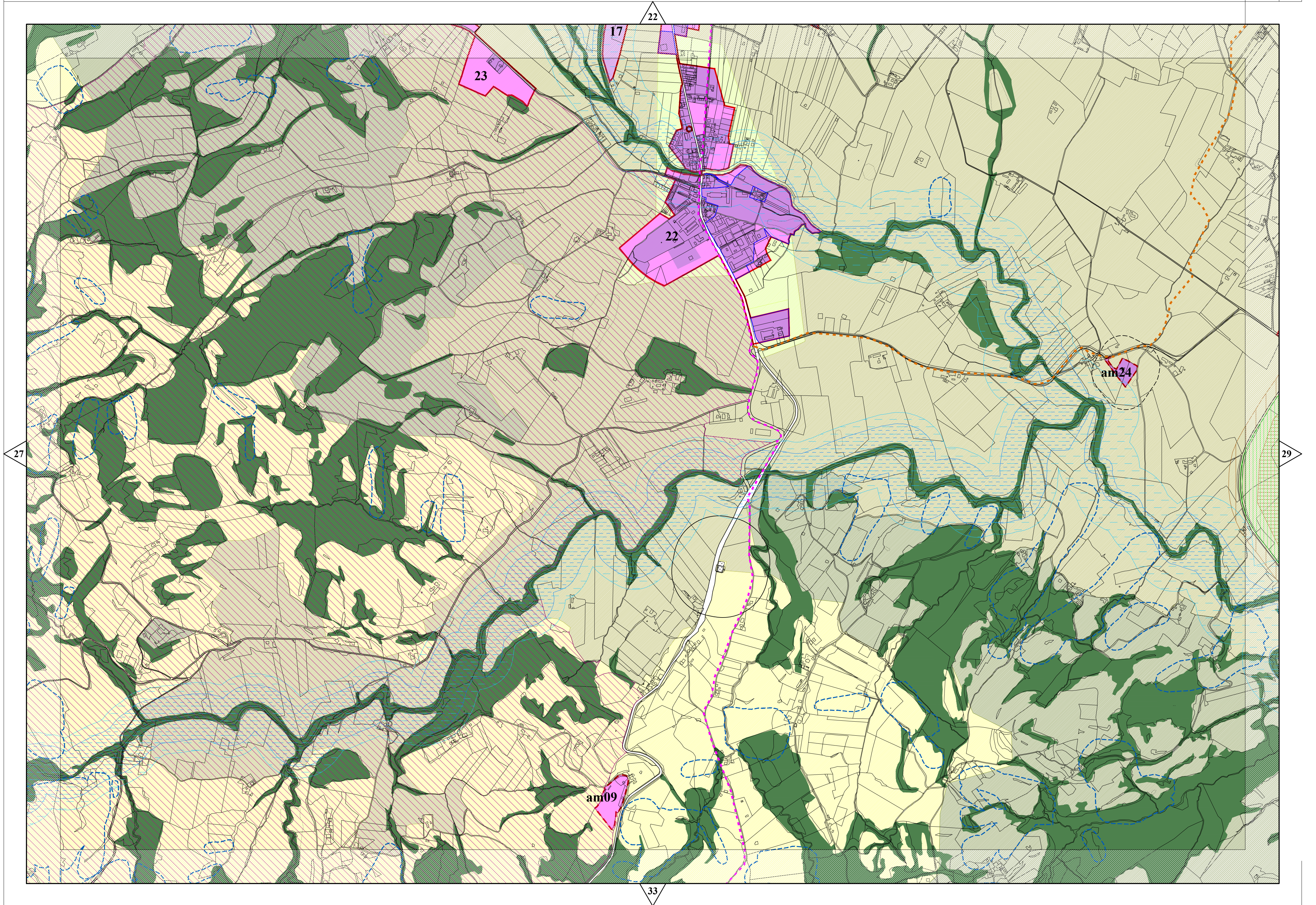
20

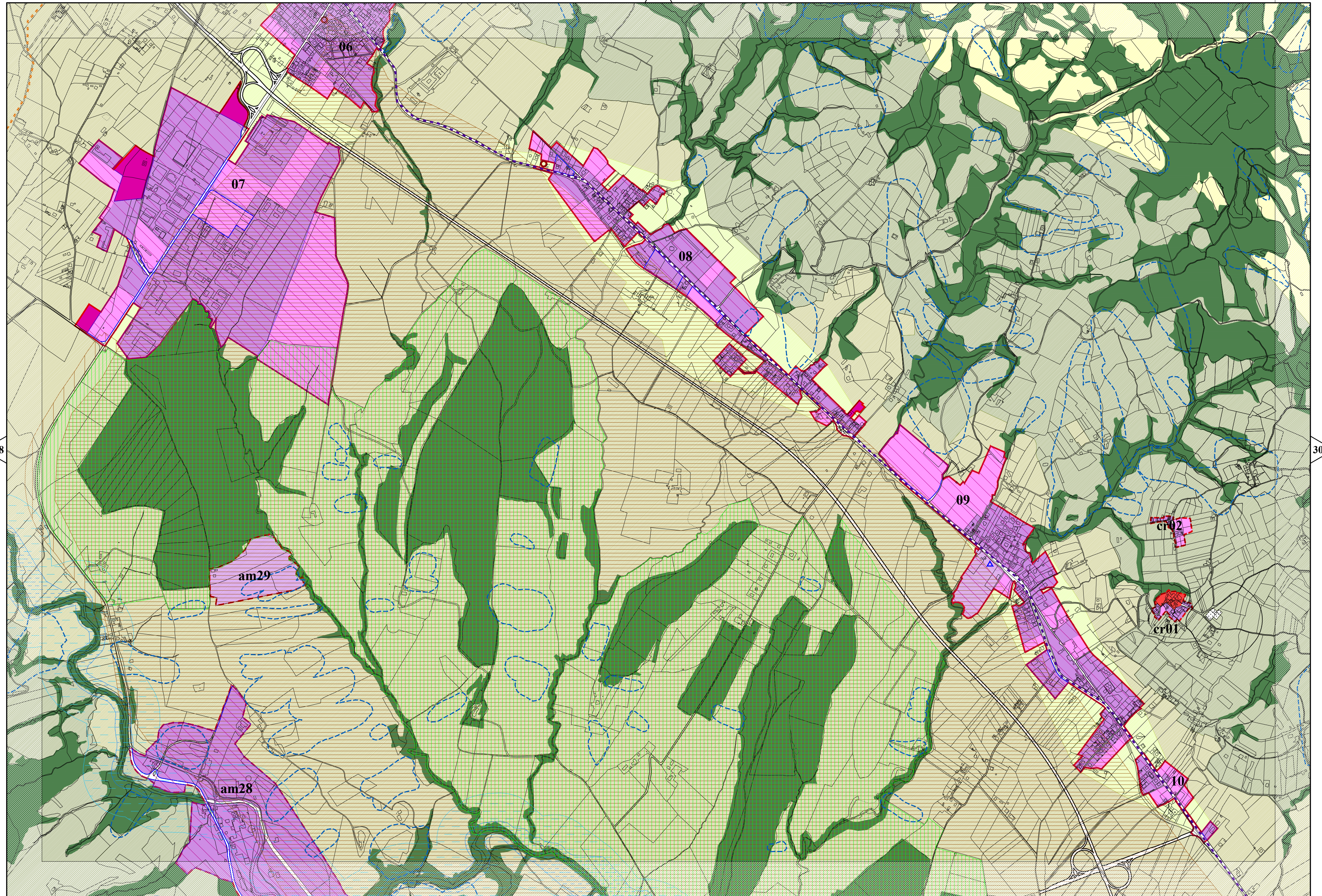
25

27

31







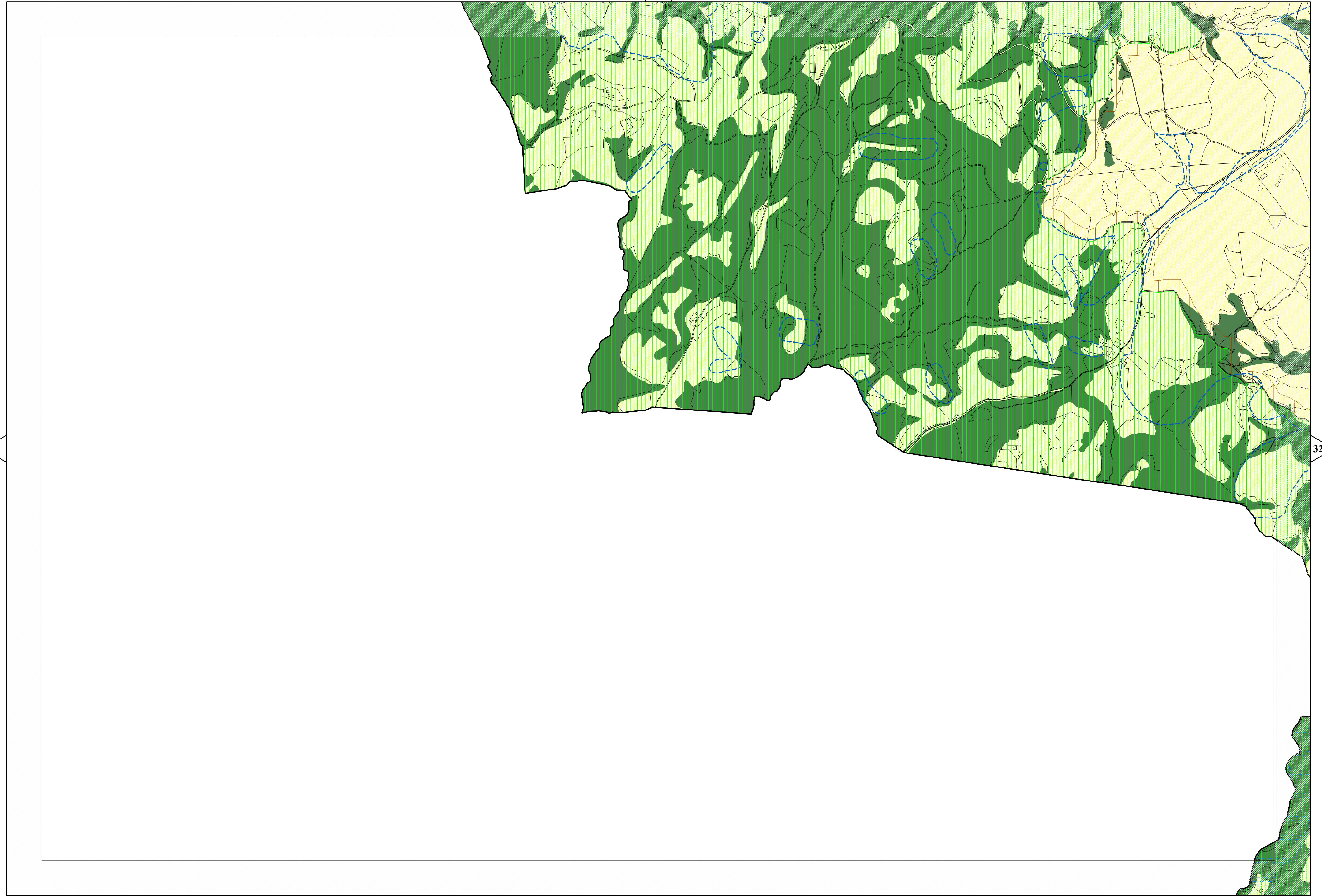
23


28

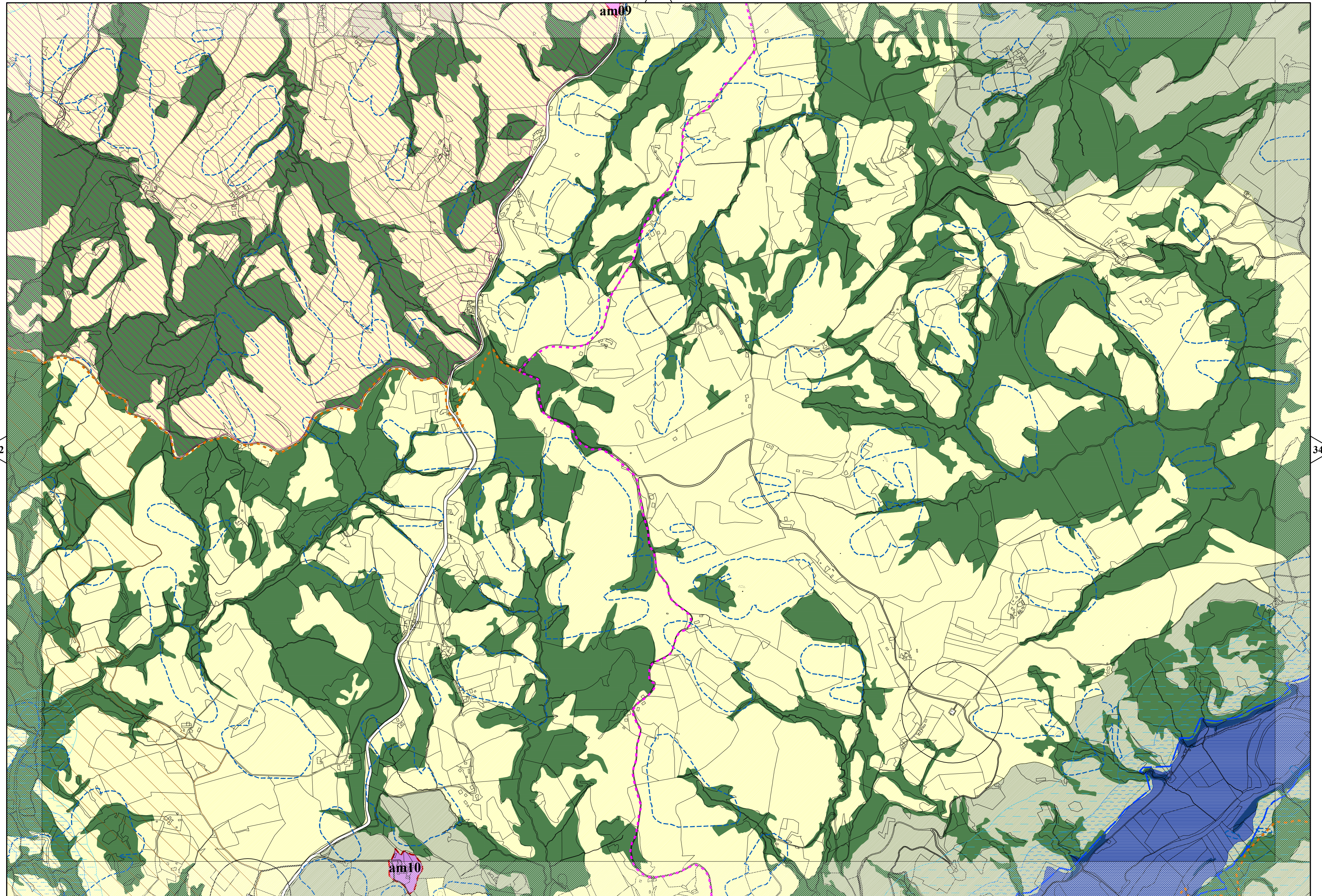
30

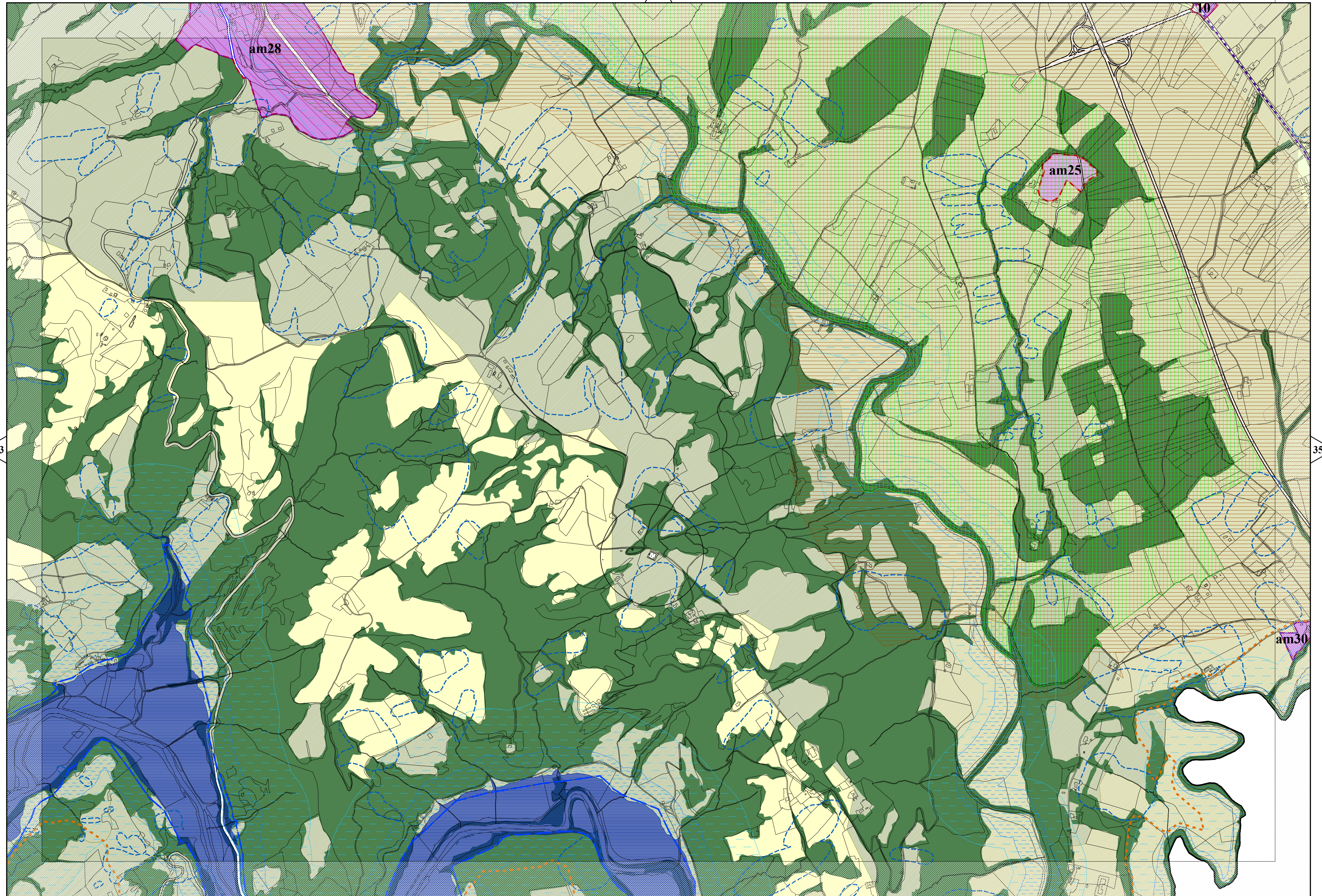
34





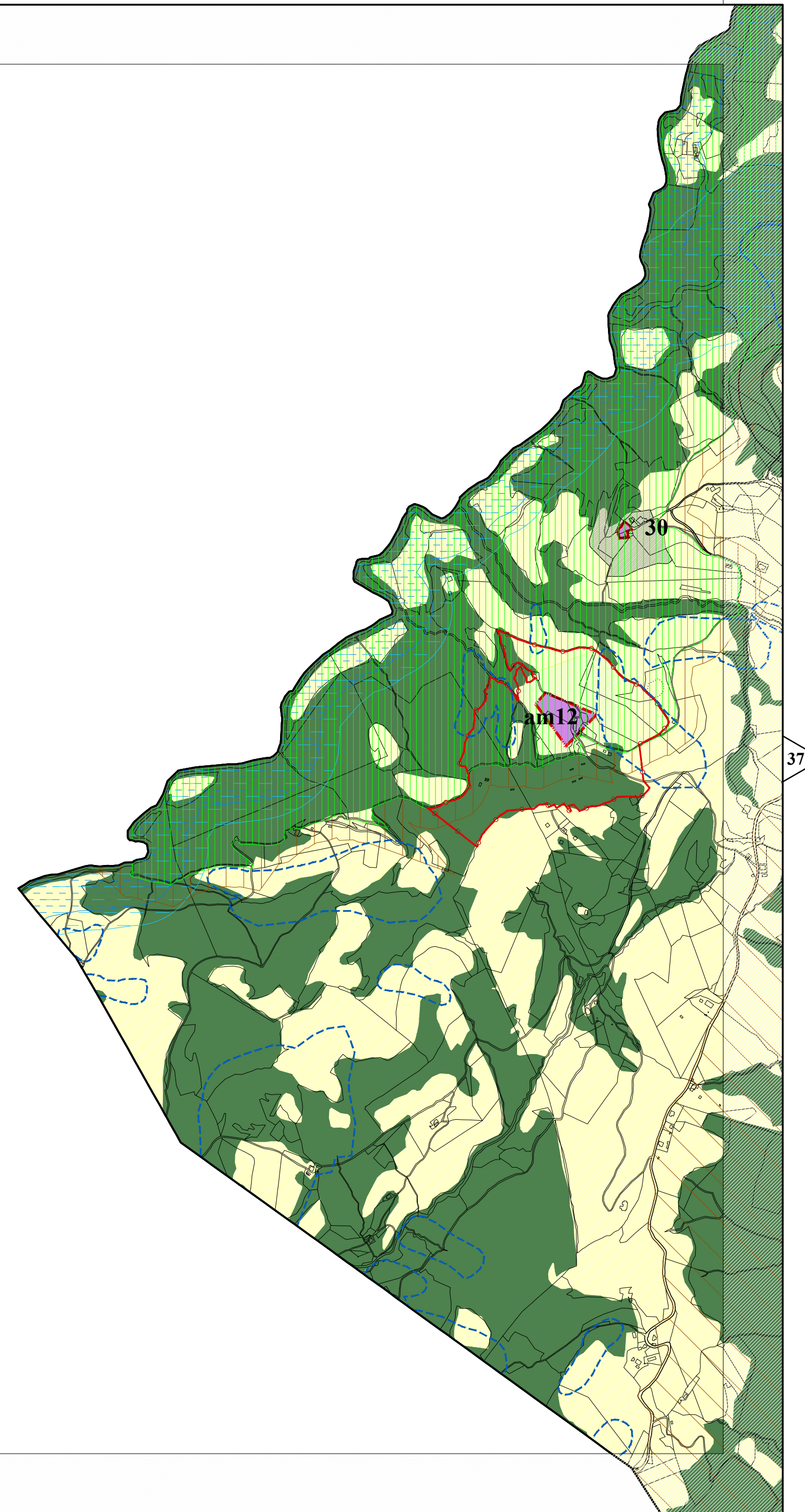









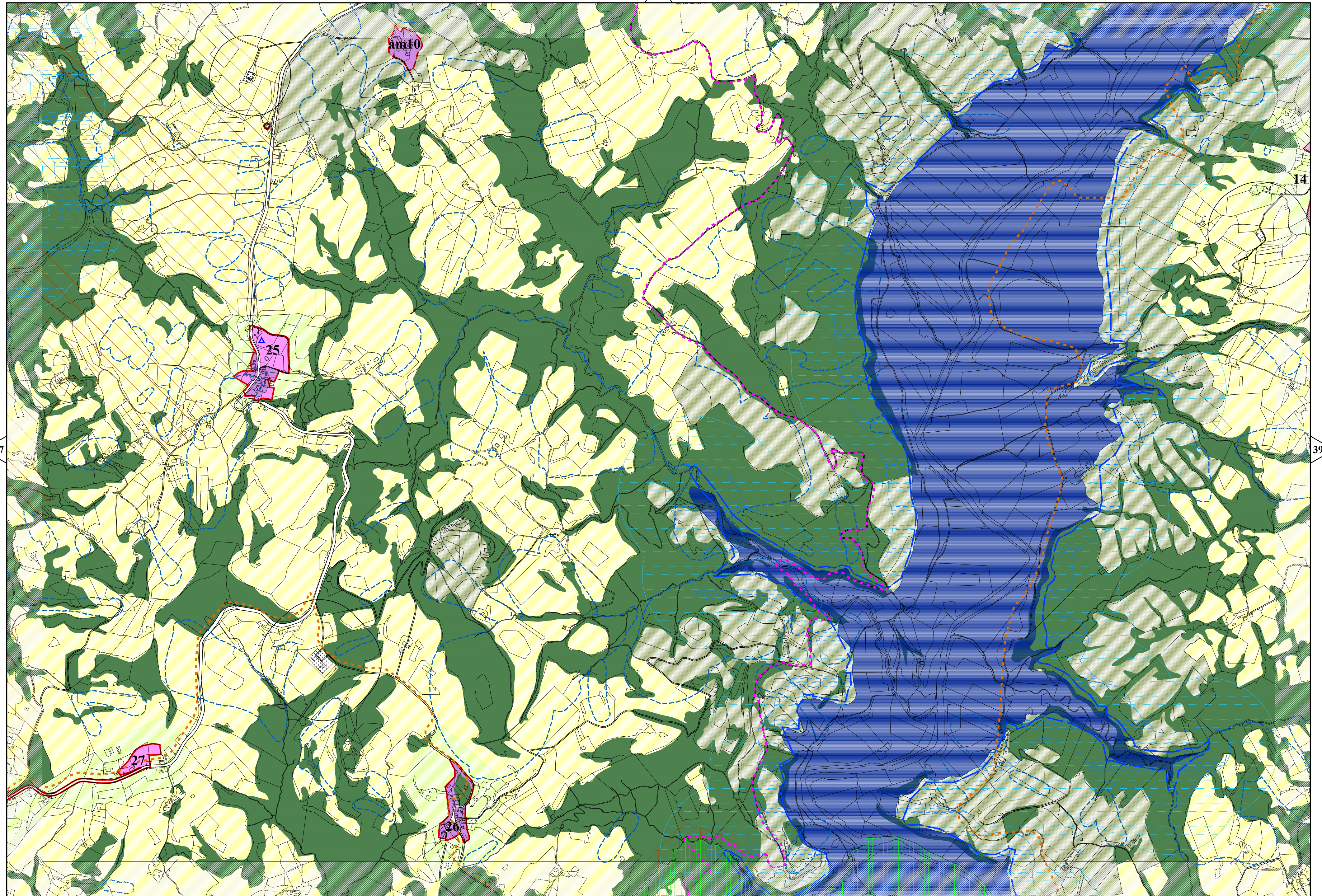
31

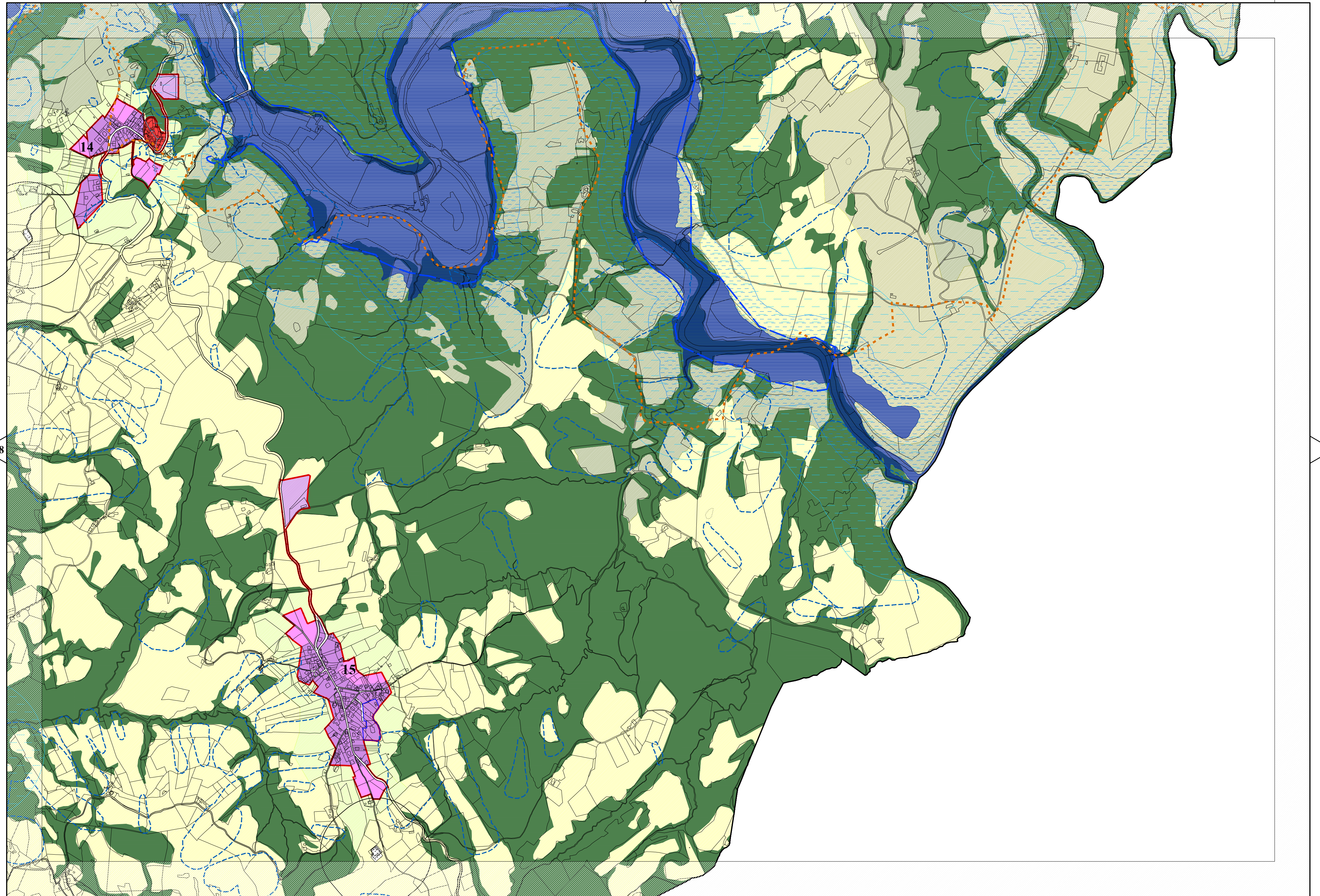


37

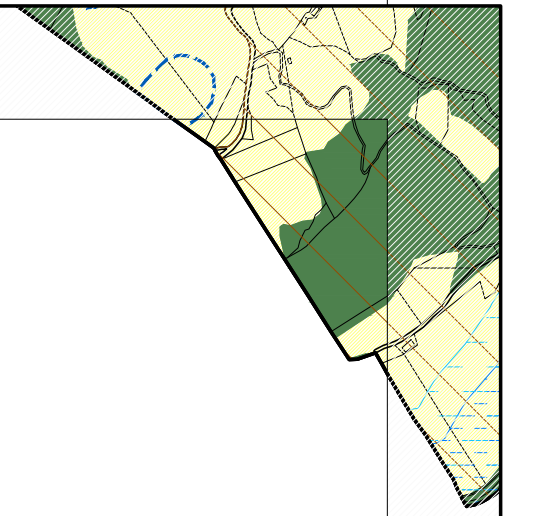
40







36



41

