

Comune di Gubbio

PIANO REGOLATORE GENERALE

PARTE STRUTTURALE

Elaborato coordinato
aggiornamento n. 07_2024

Arch. Cecilia Gaggiotti
Geom. Umberto Battistelli

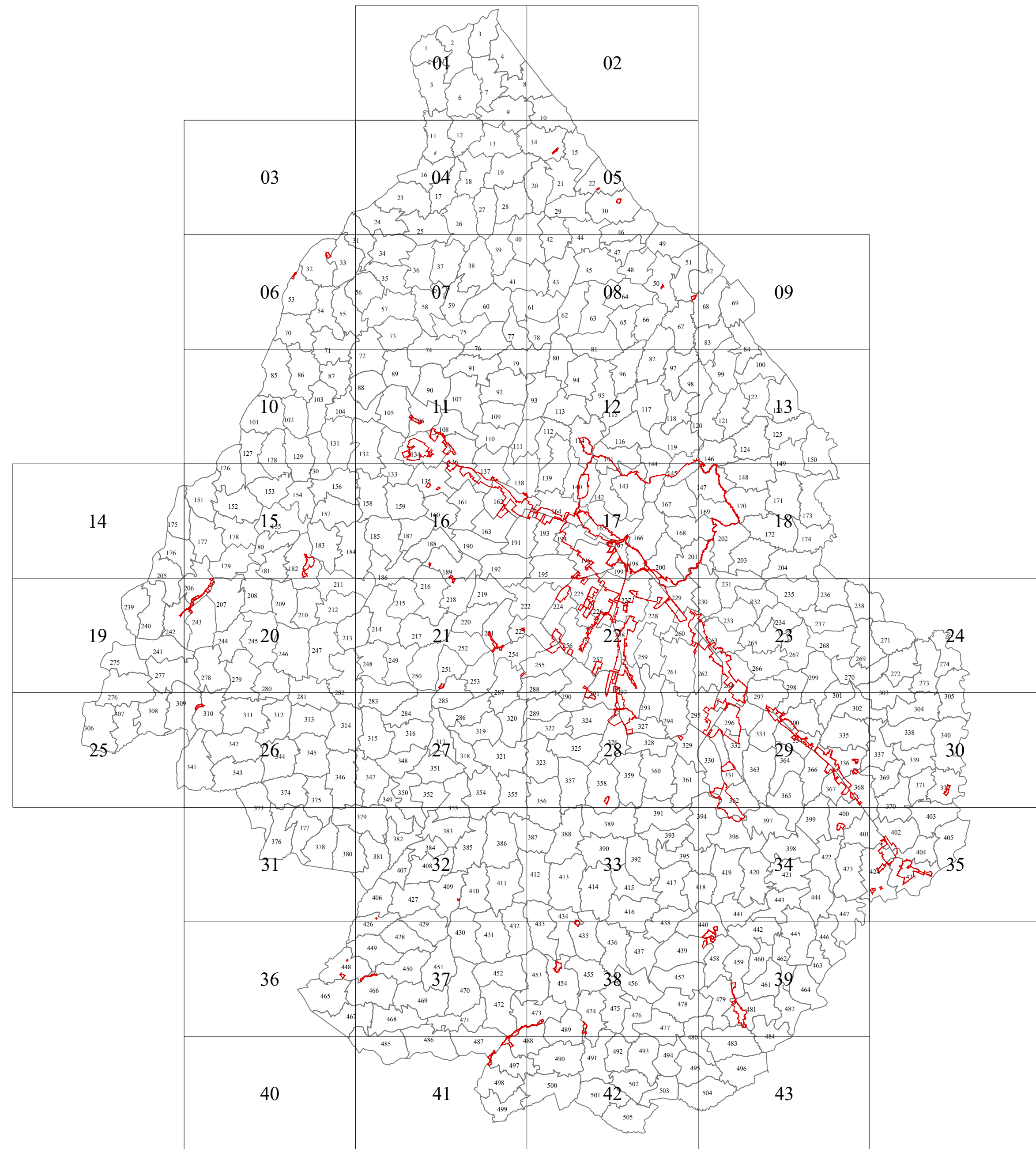
MAPPA

**CARTA DEI CONTENUTI URBANISTICI, PAESAGGISTICI
E DEI VINCOLI**

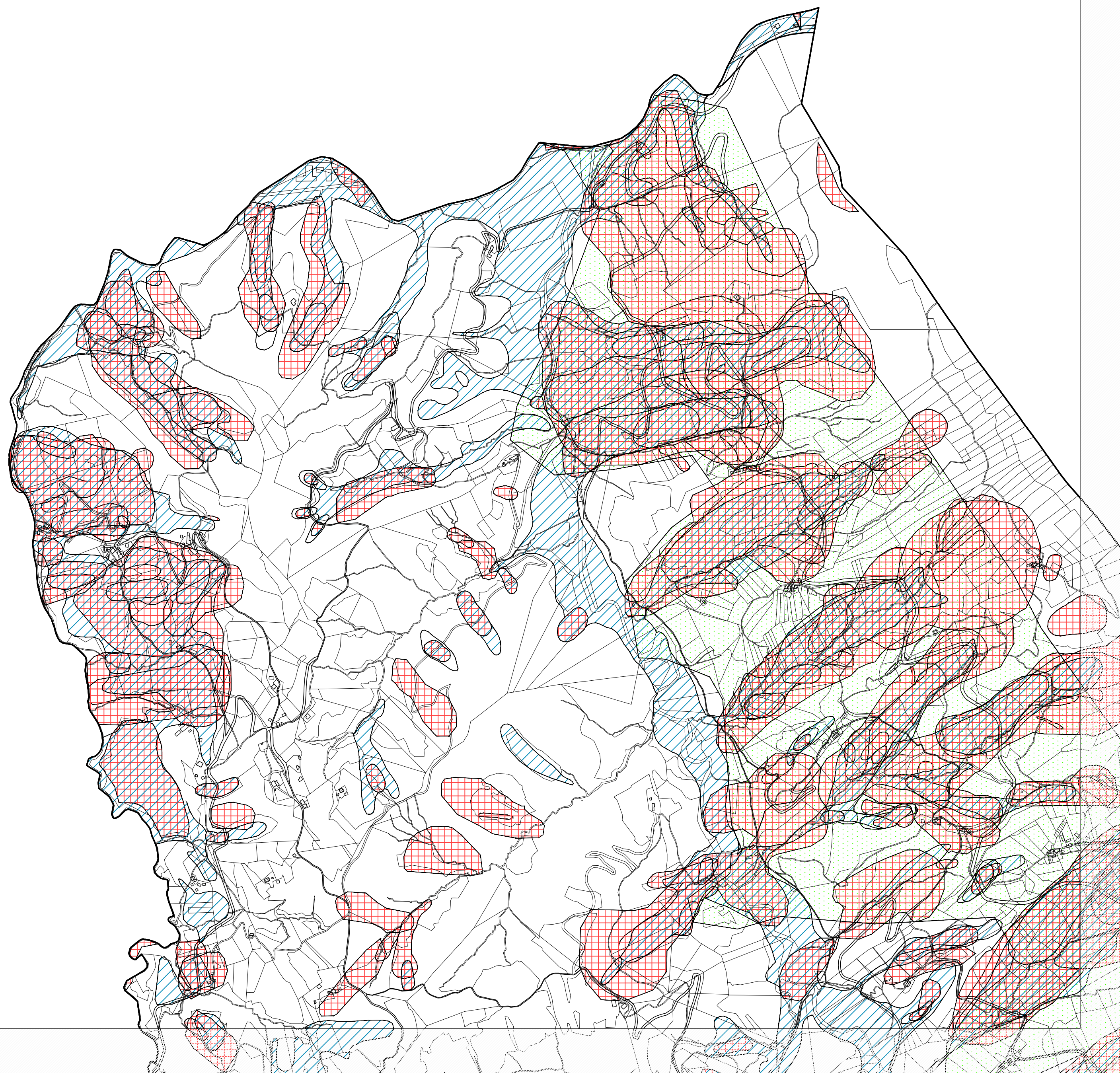
scala 1: 10.000

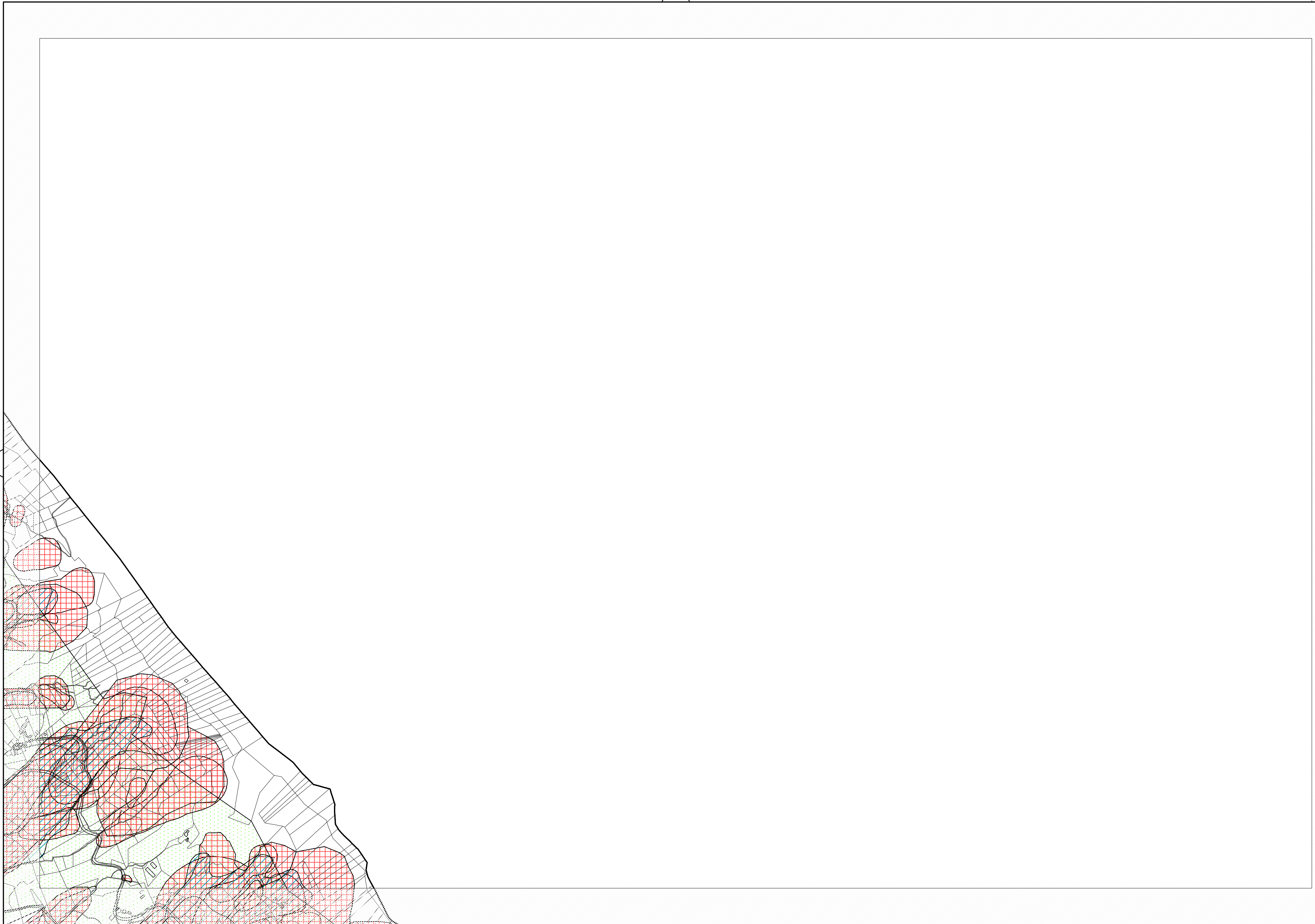
Ing. Paolo Bottegoni

Es. 5




VEDI LEGENDA A PAGINA 44





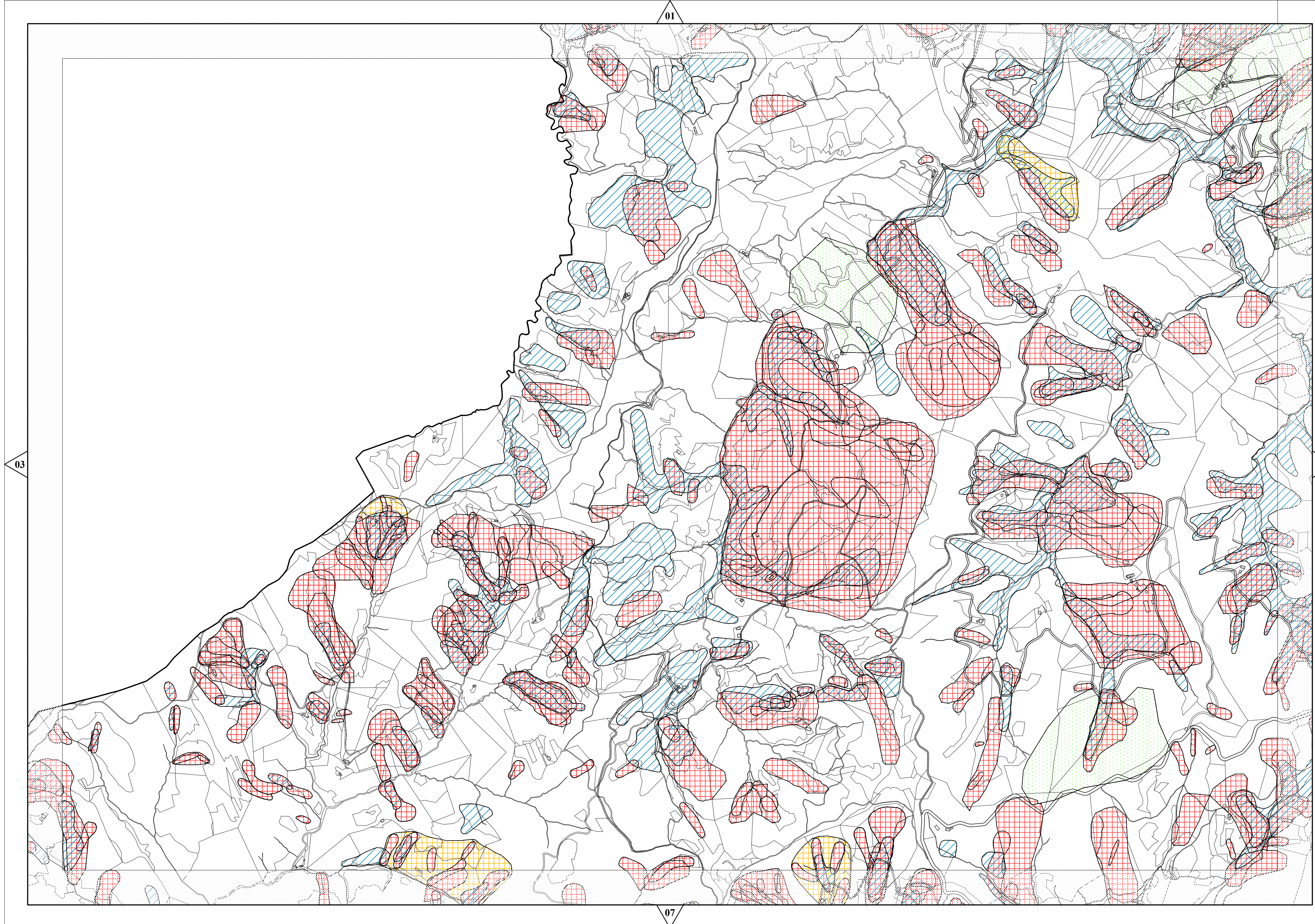
01

05



04

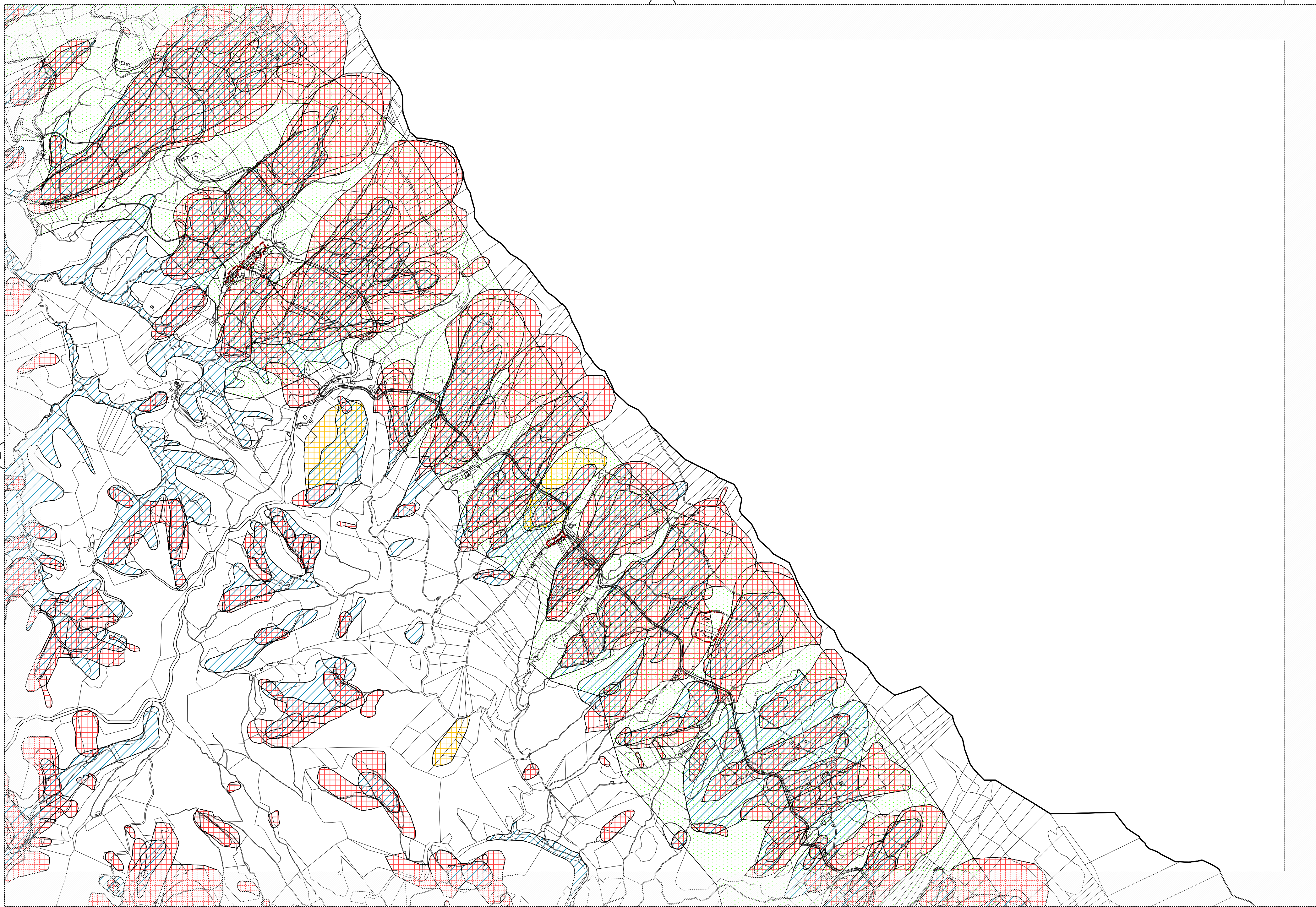
06



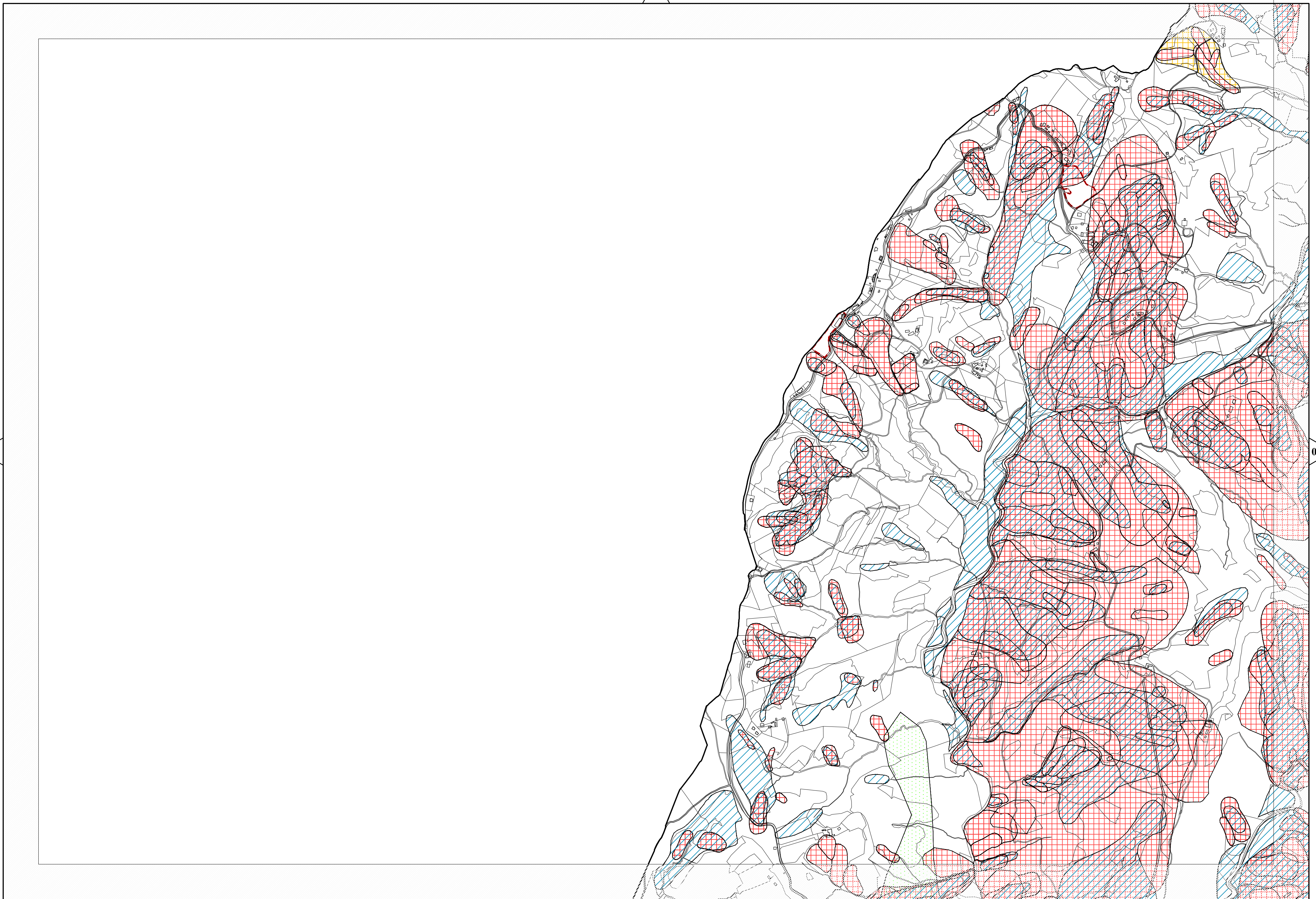
02

04

08

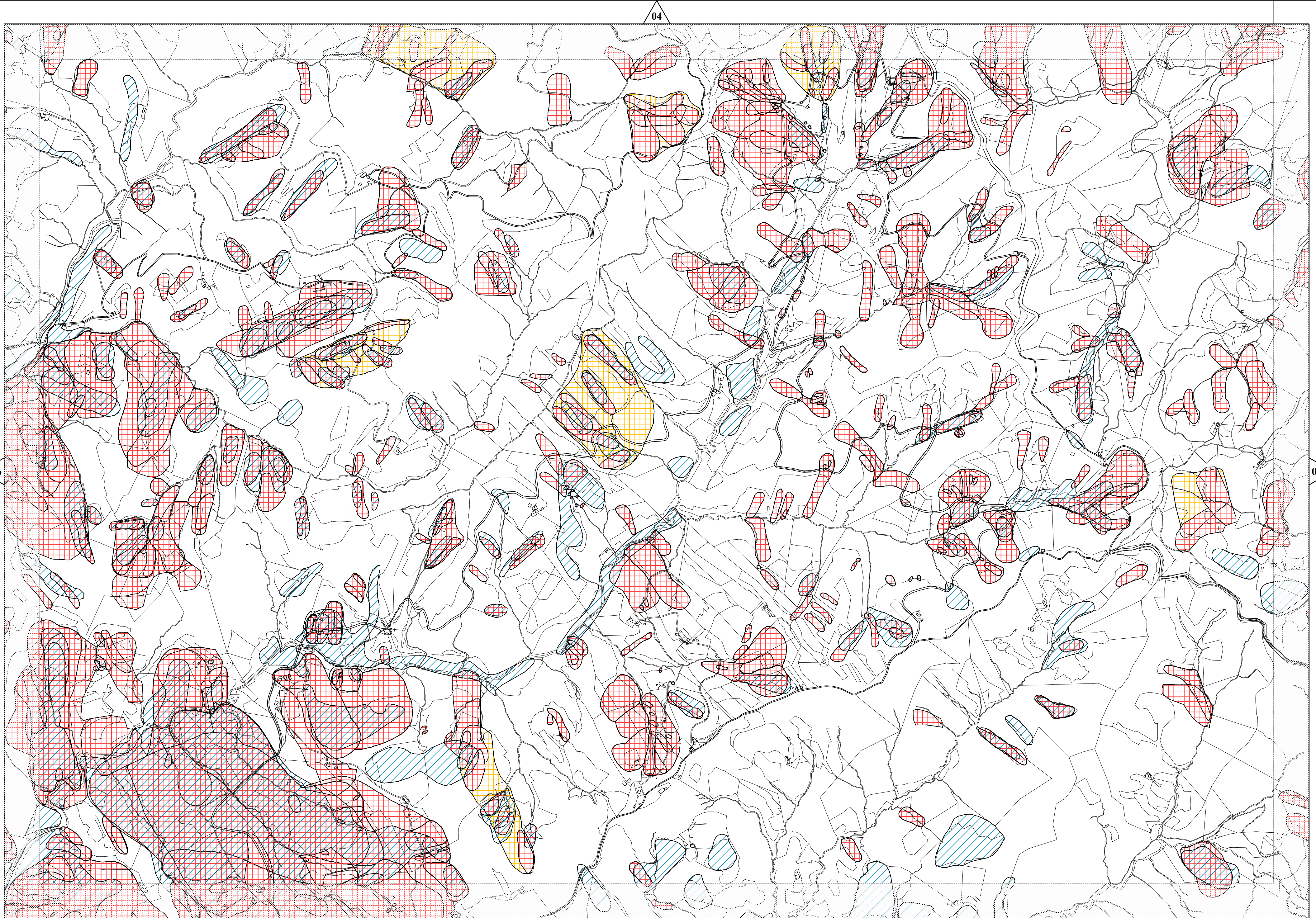


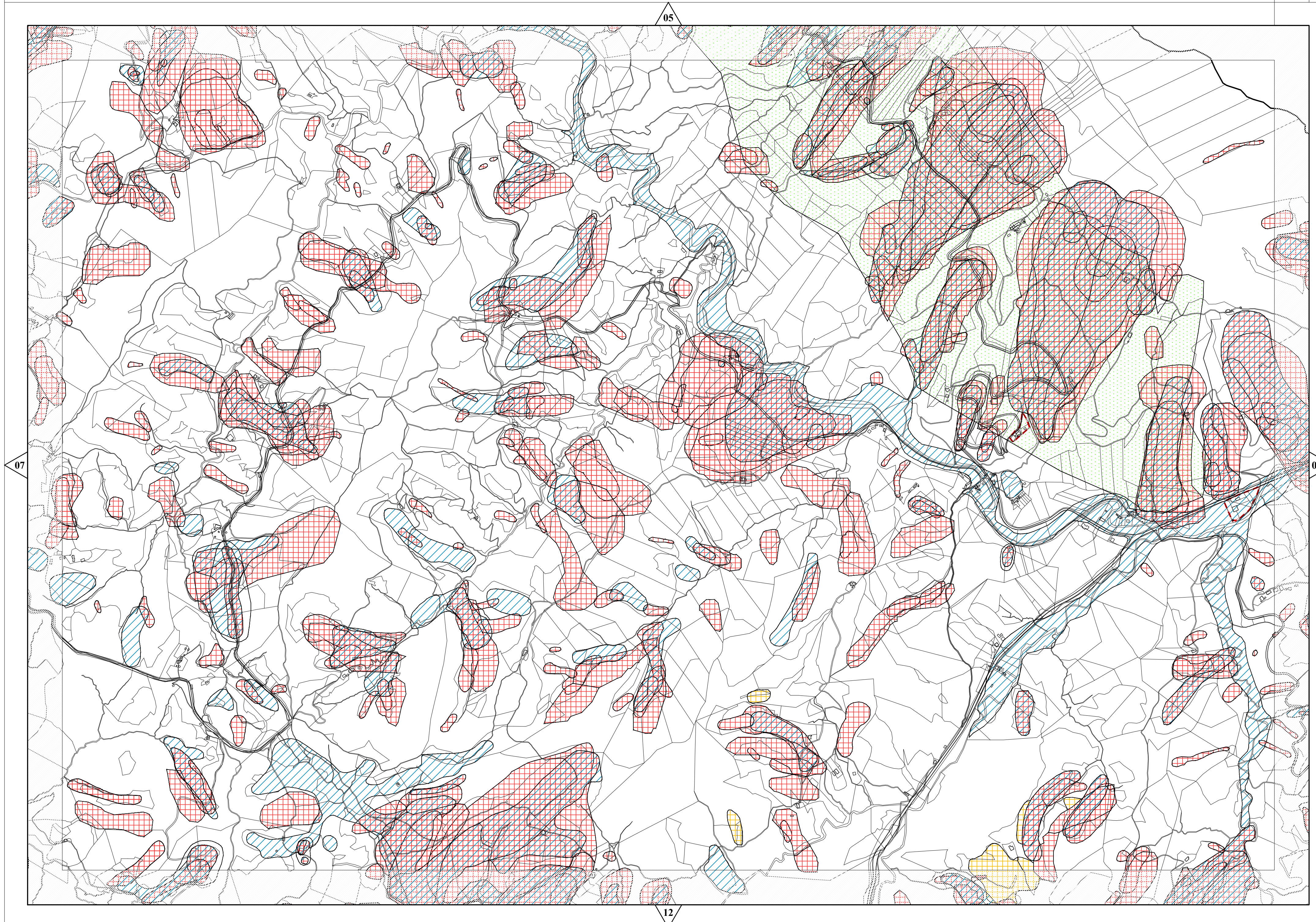
03

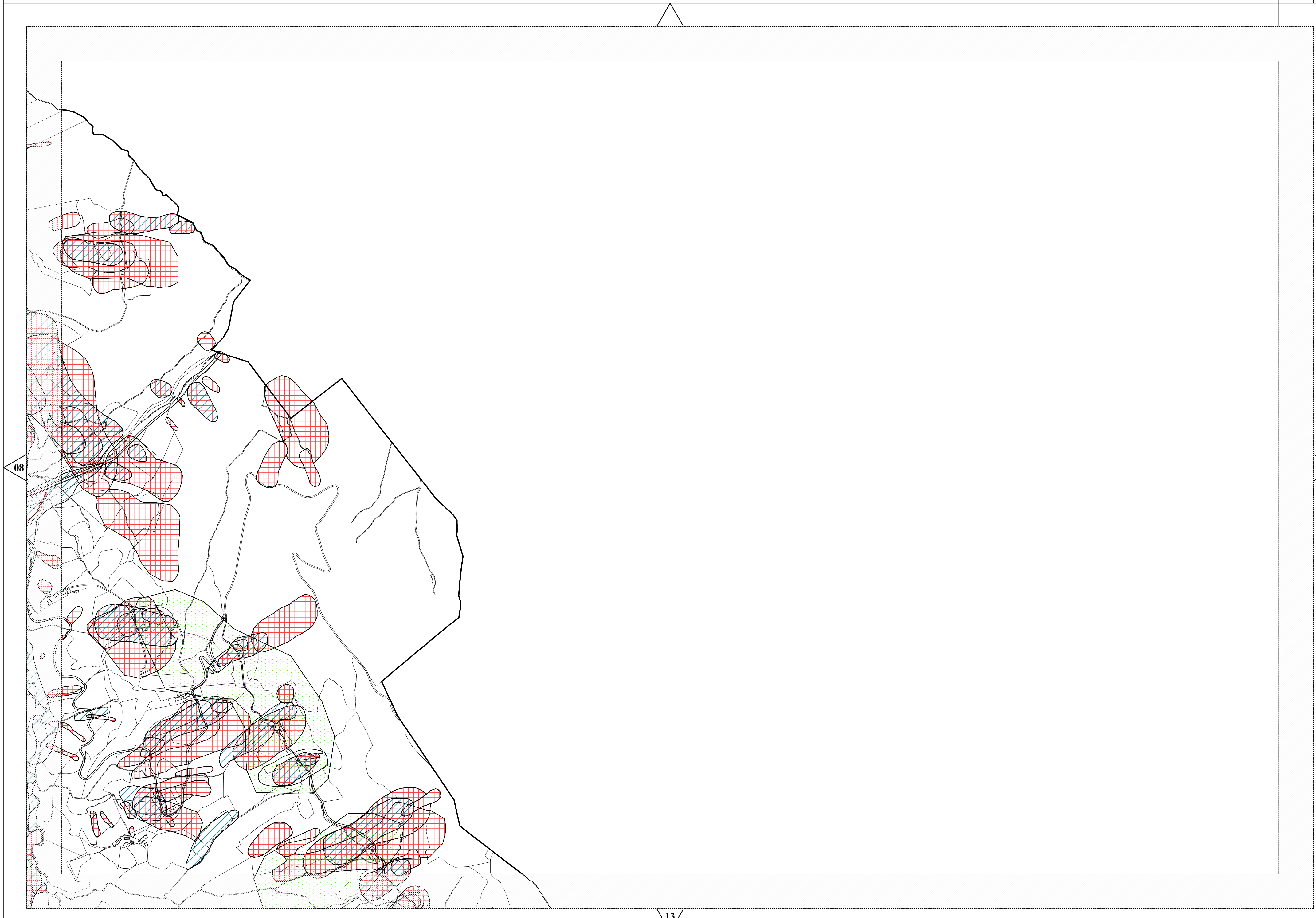


07

10

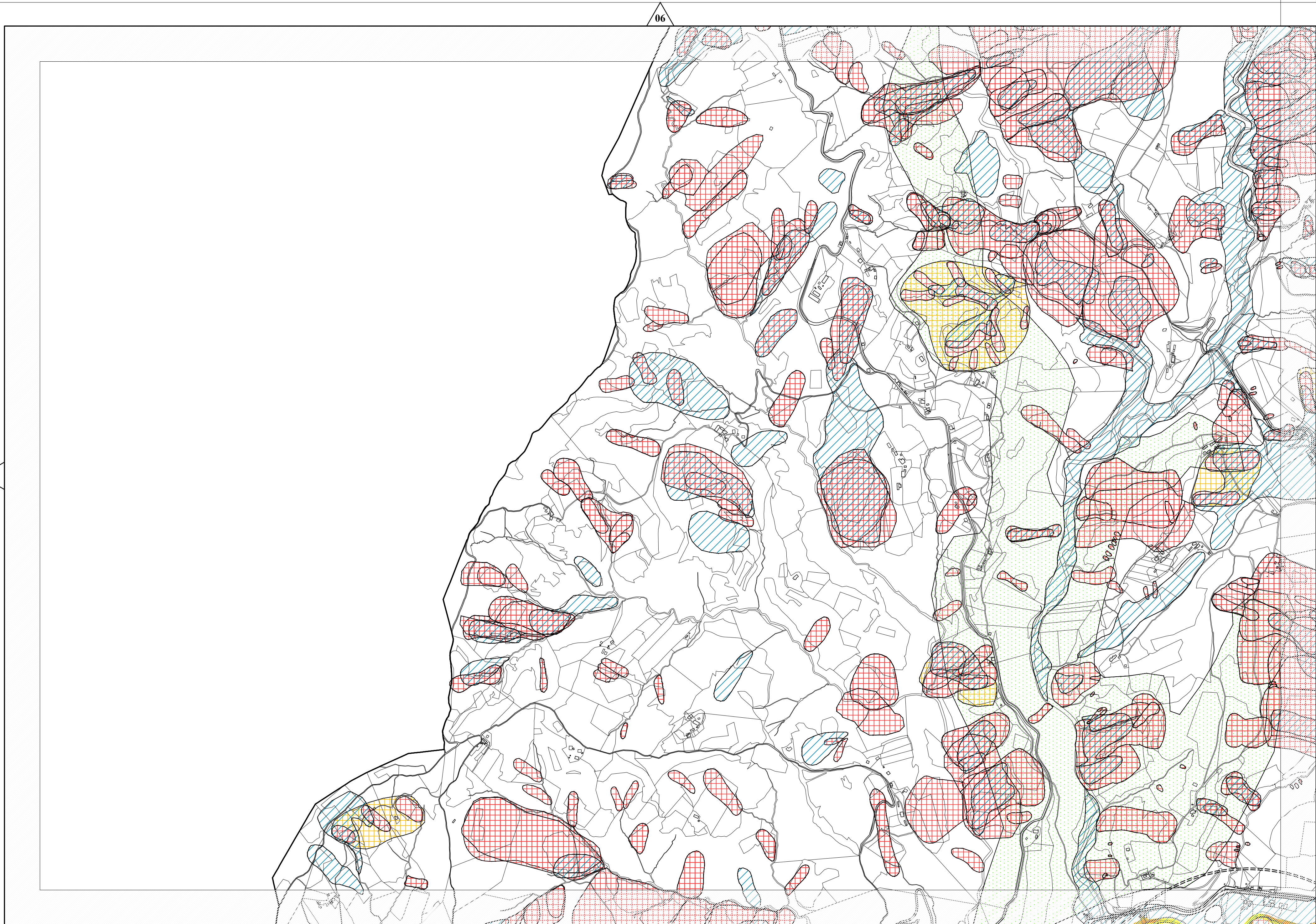


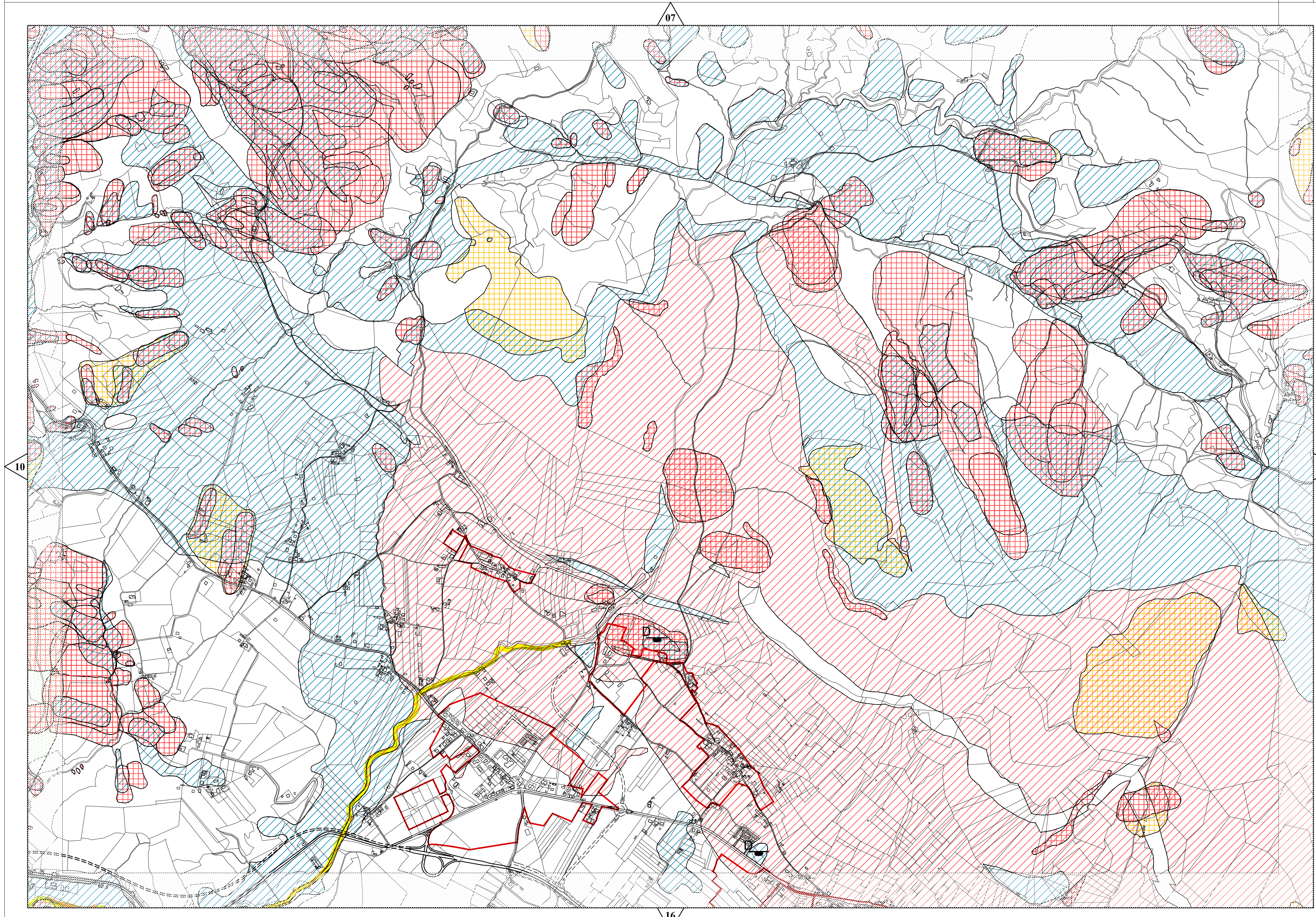


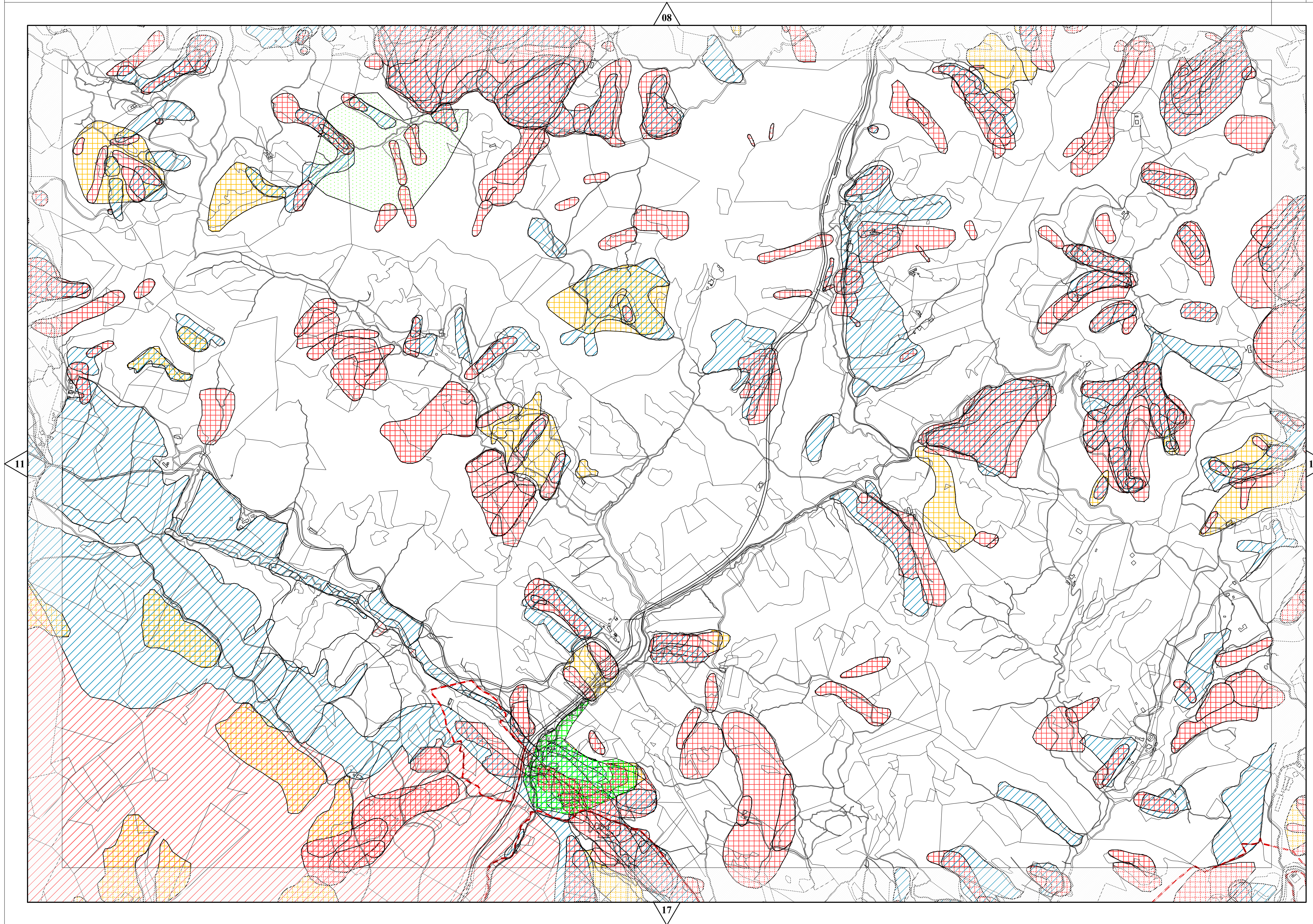


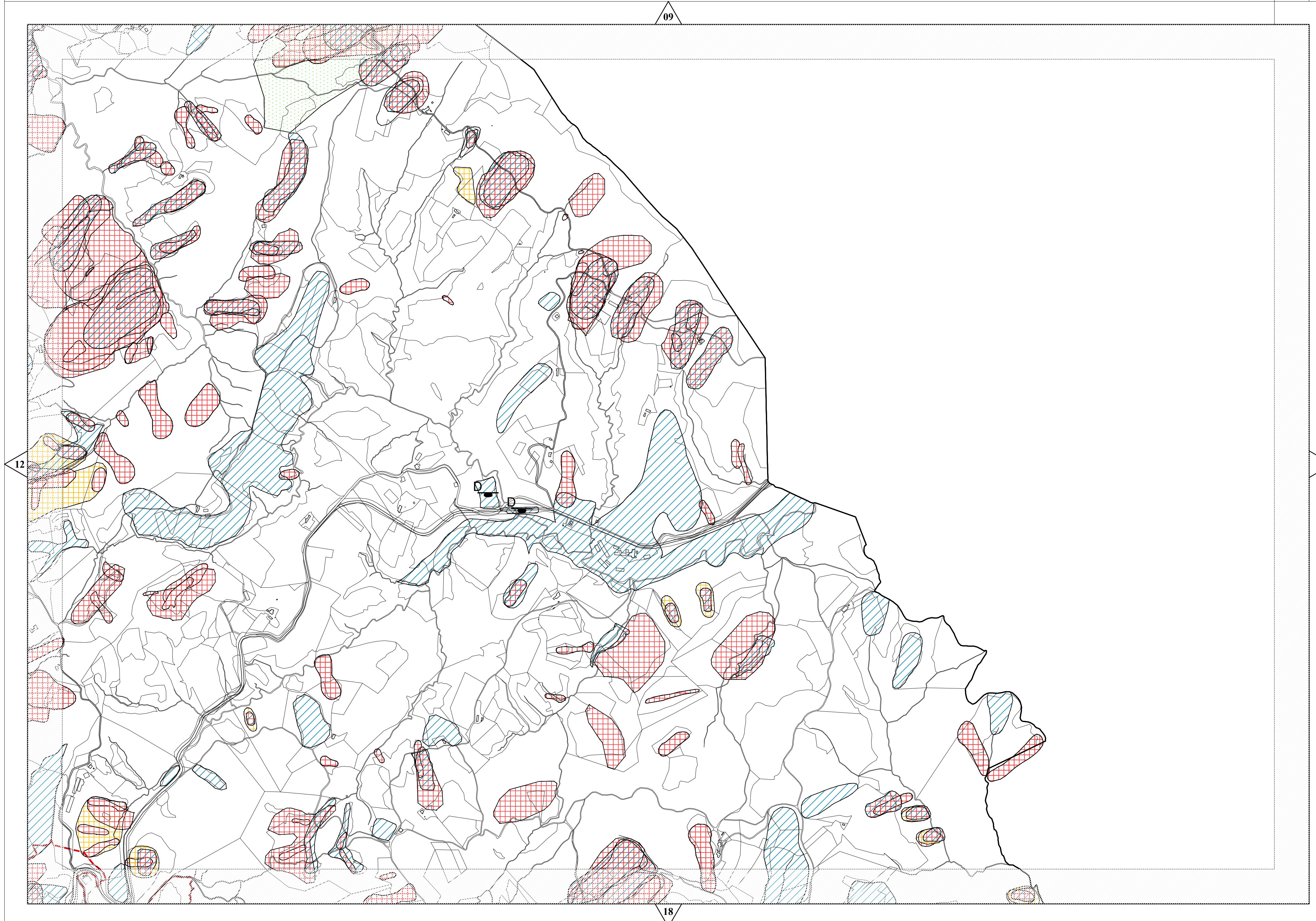
08

13

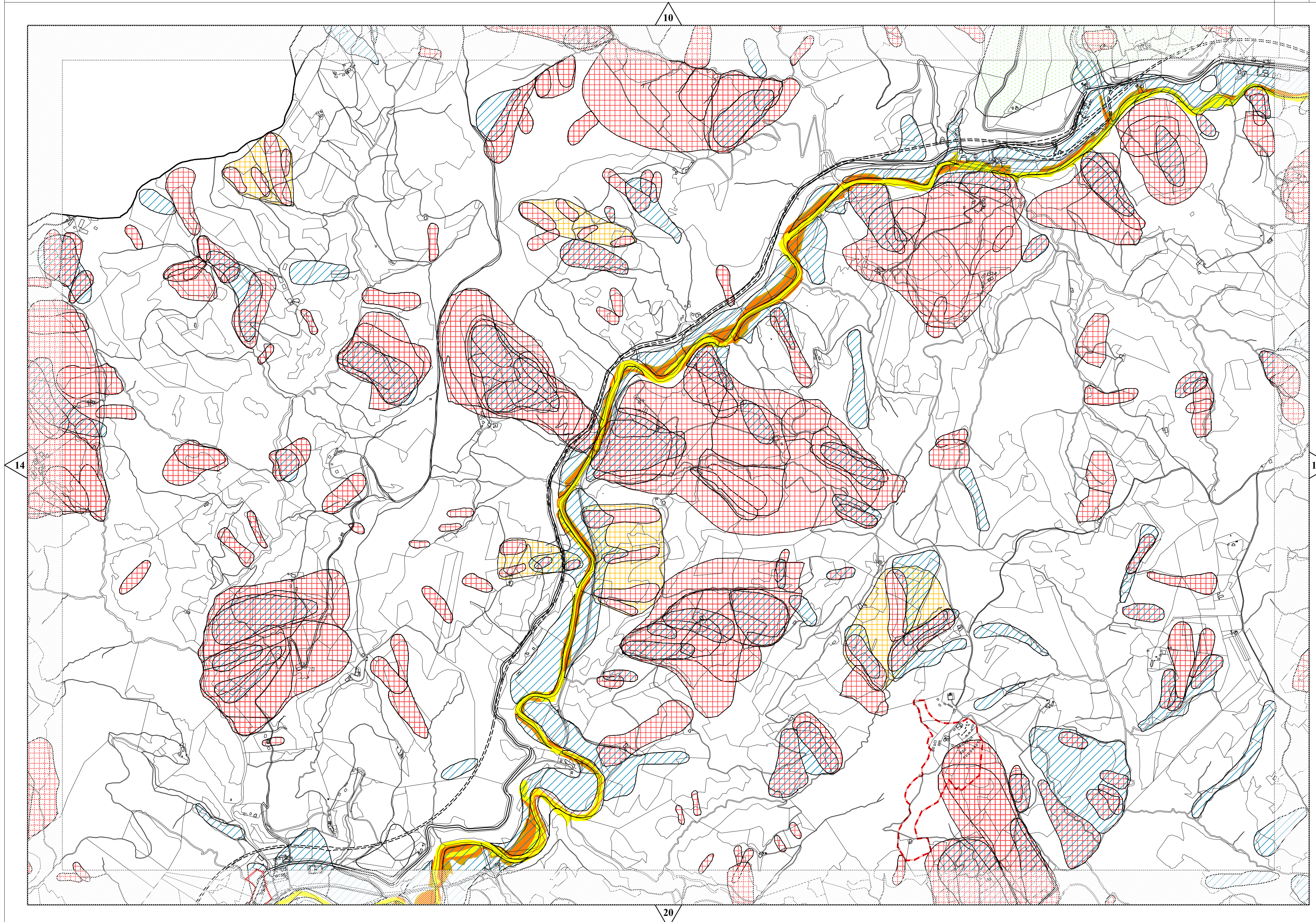


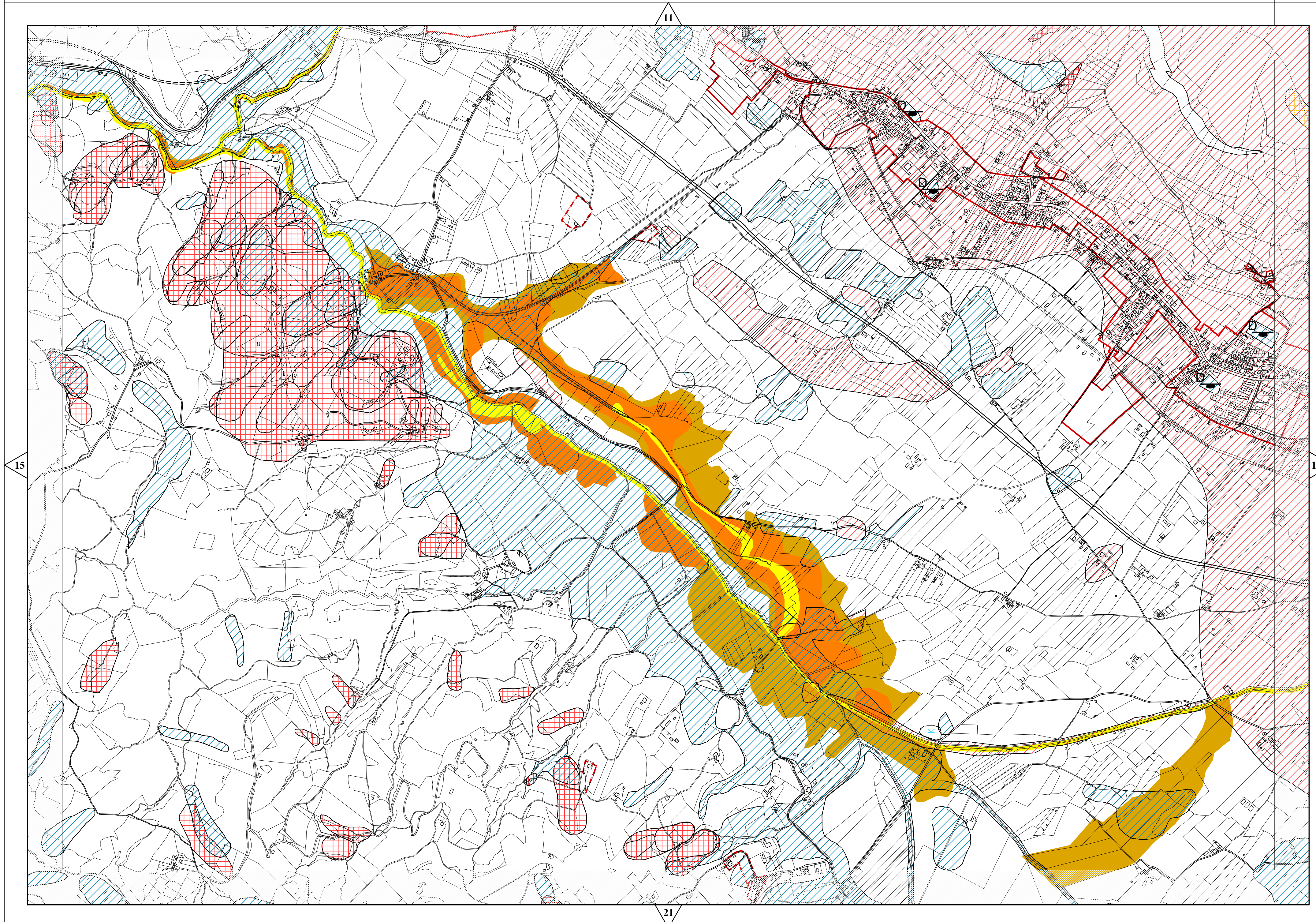


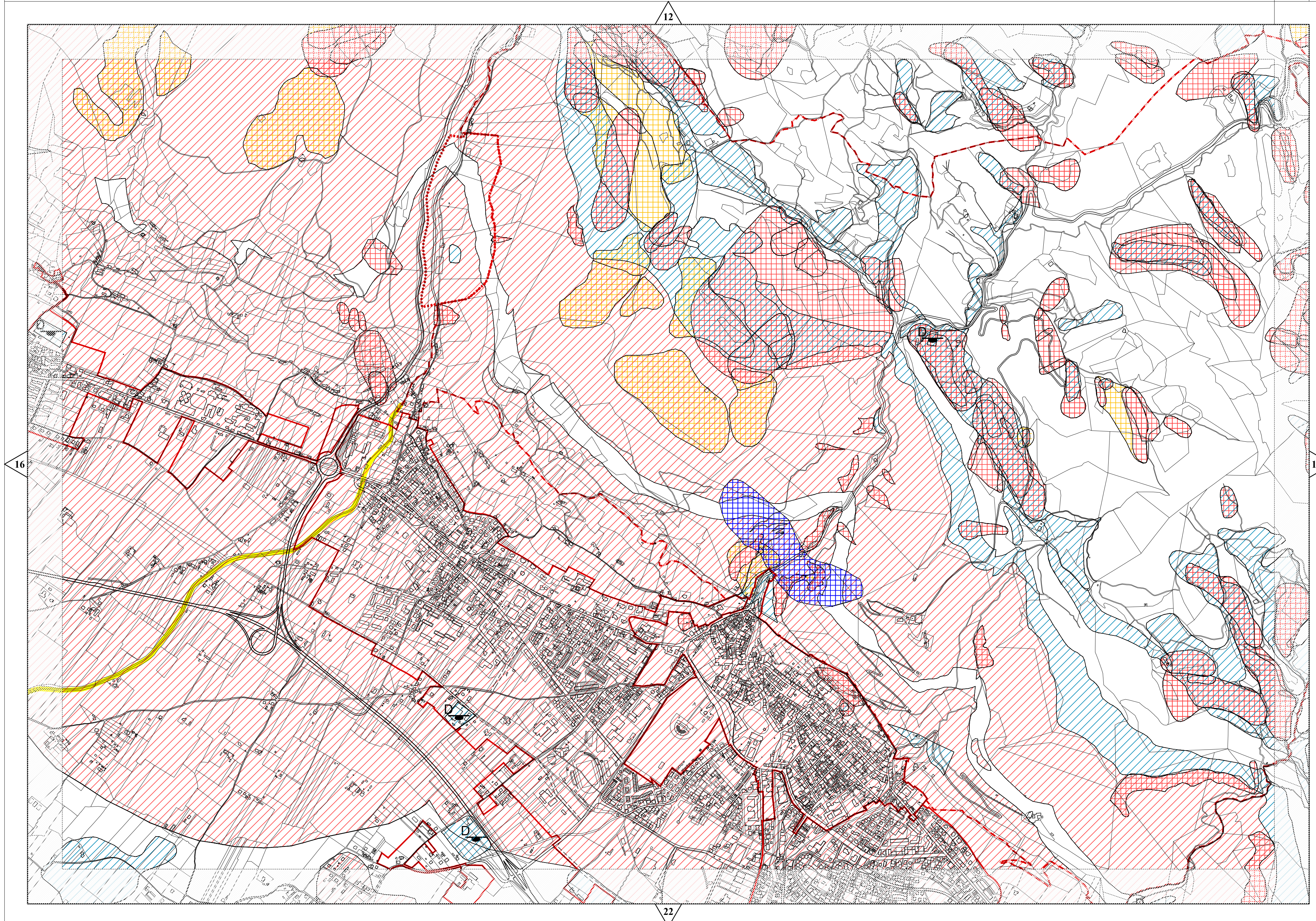


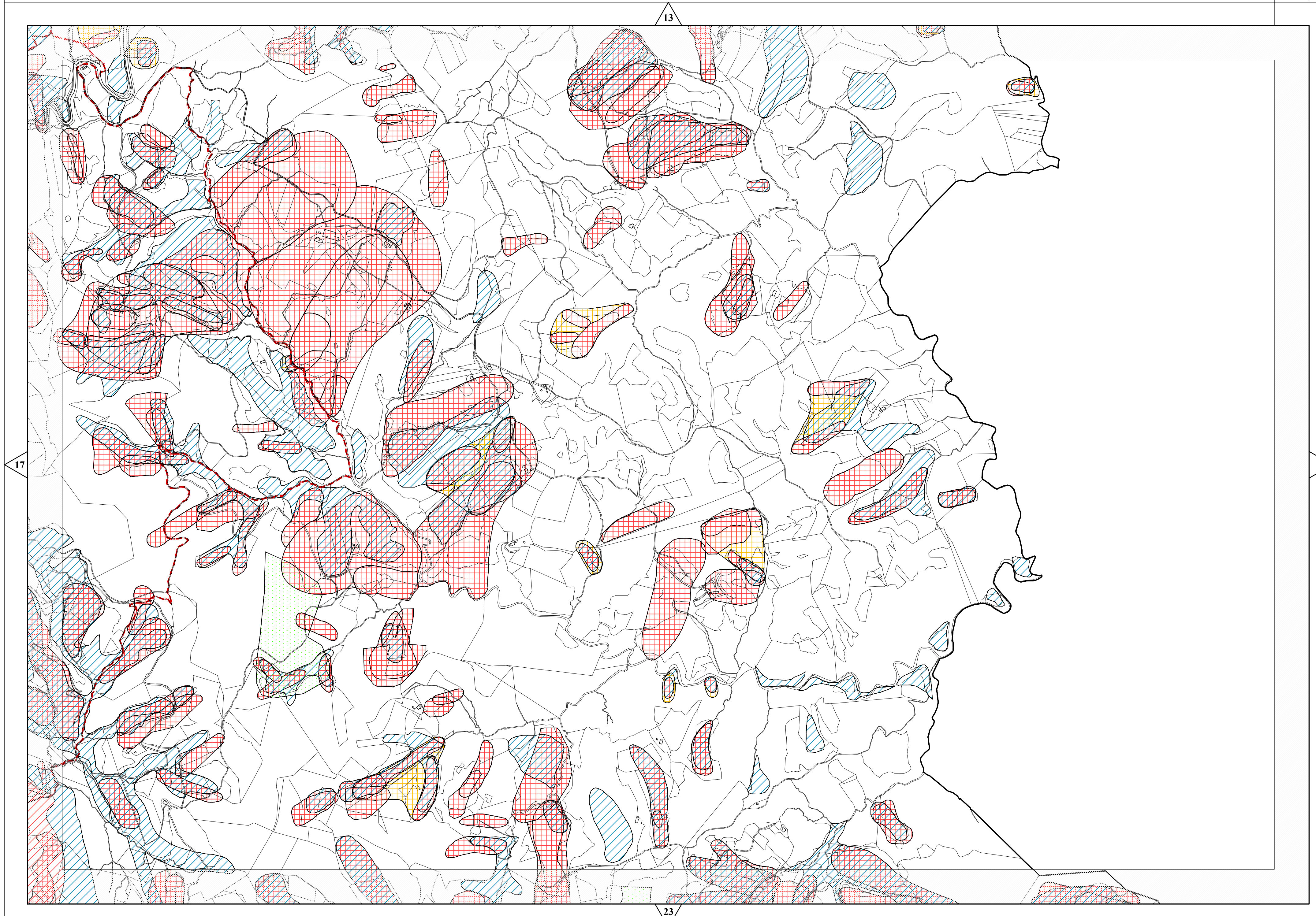










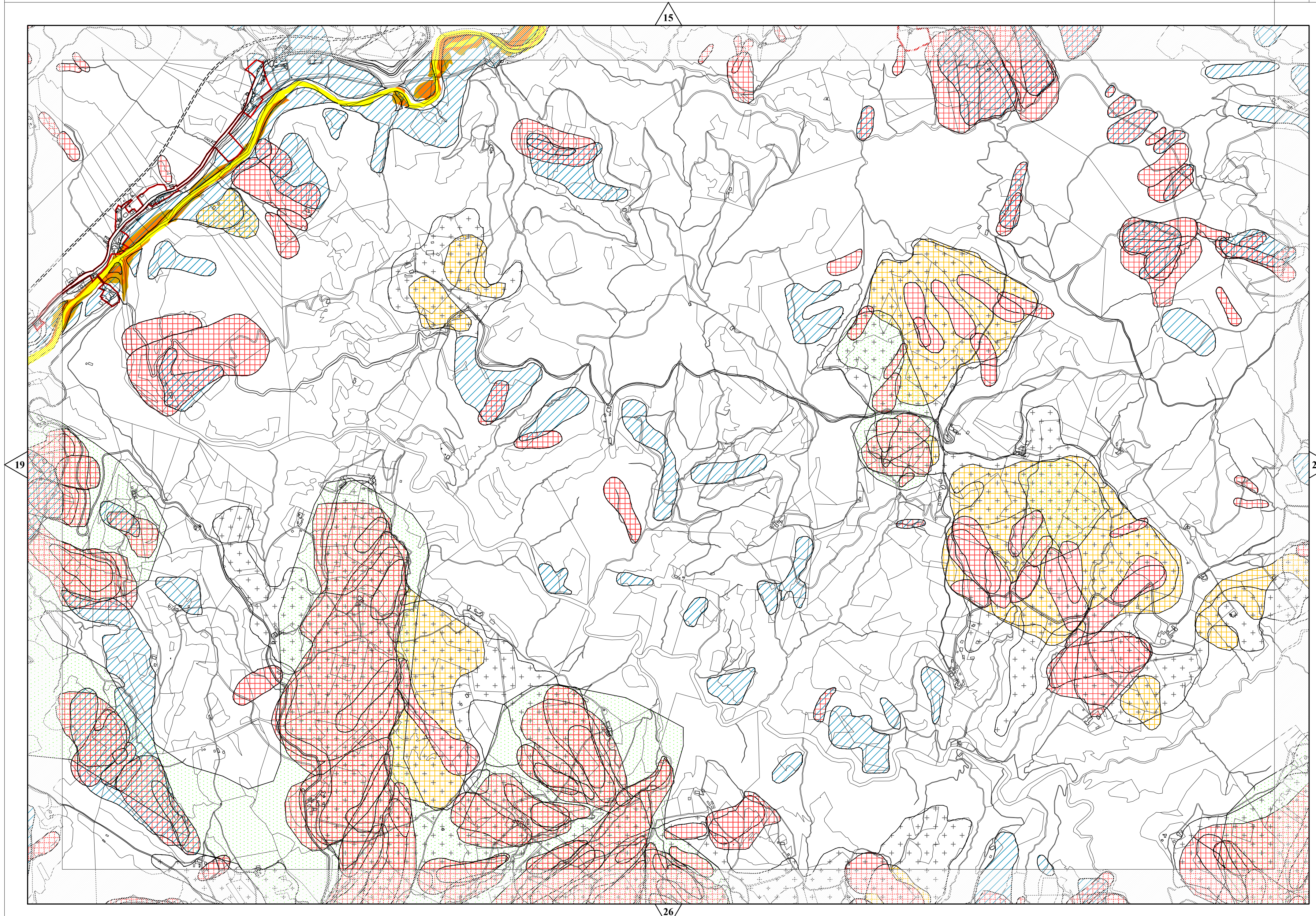


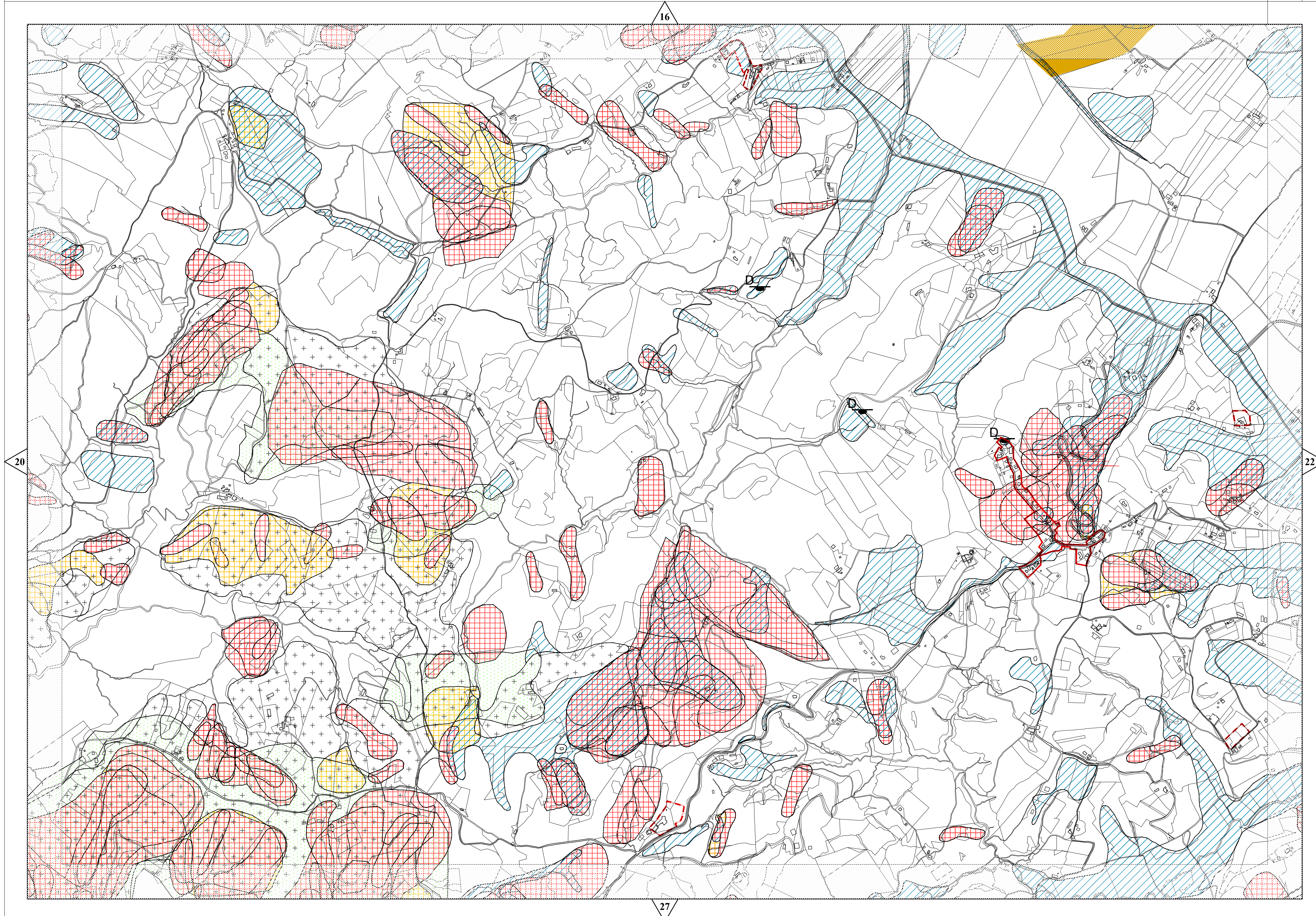
14

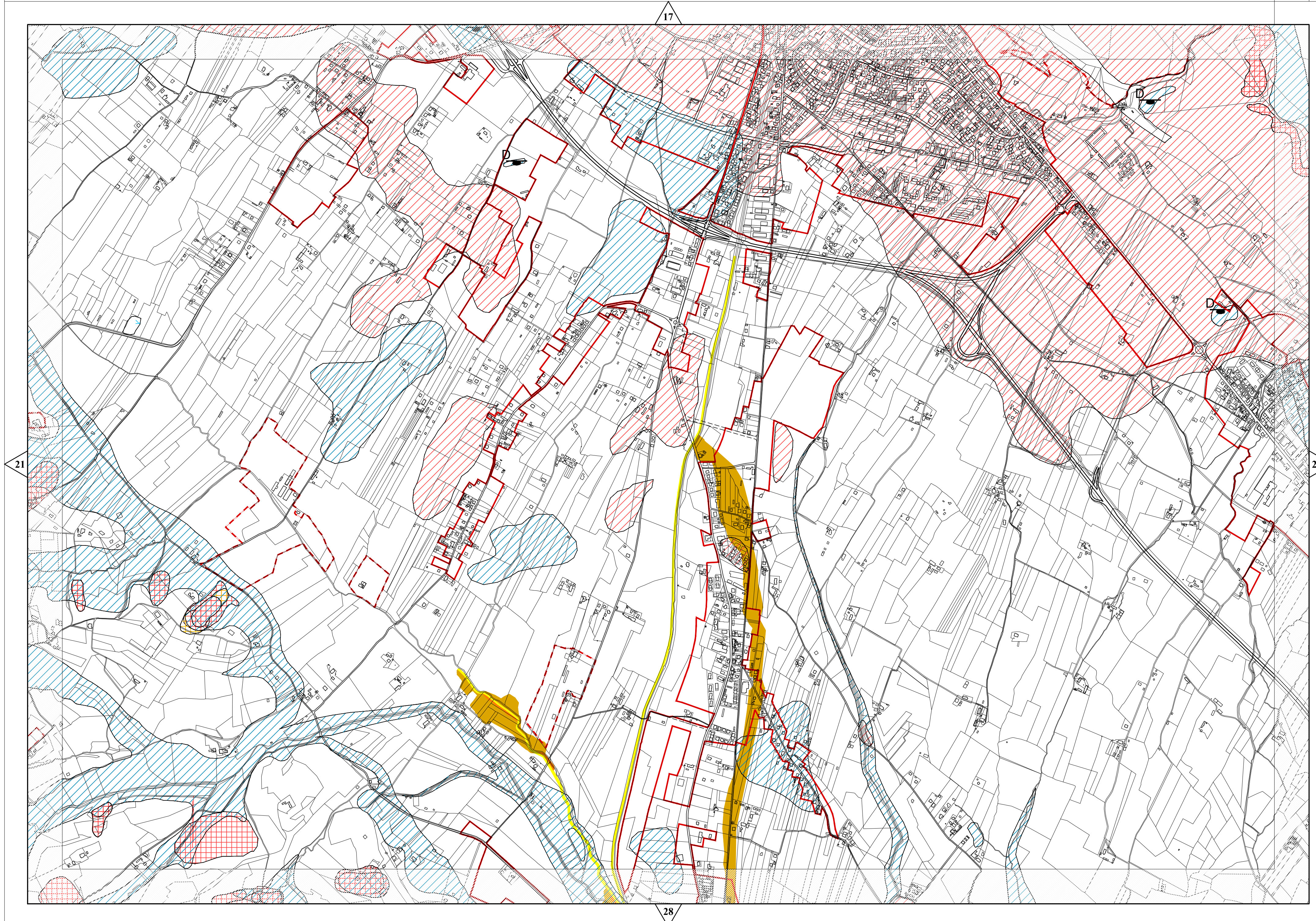


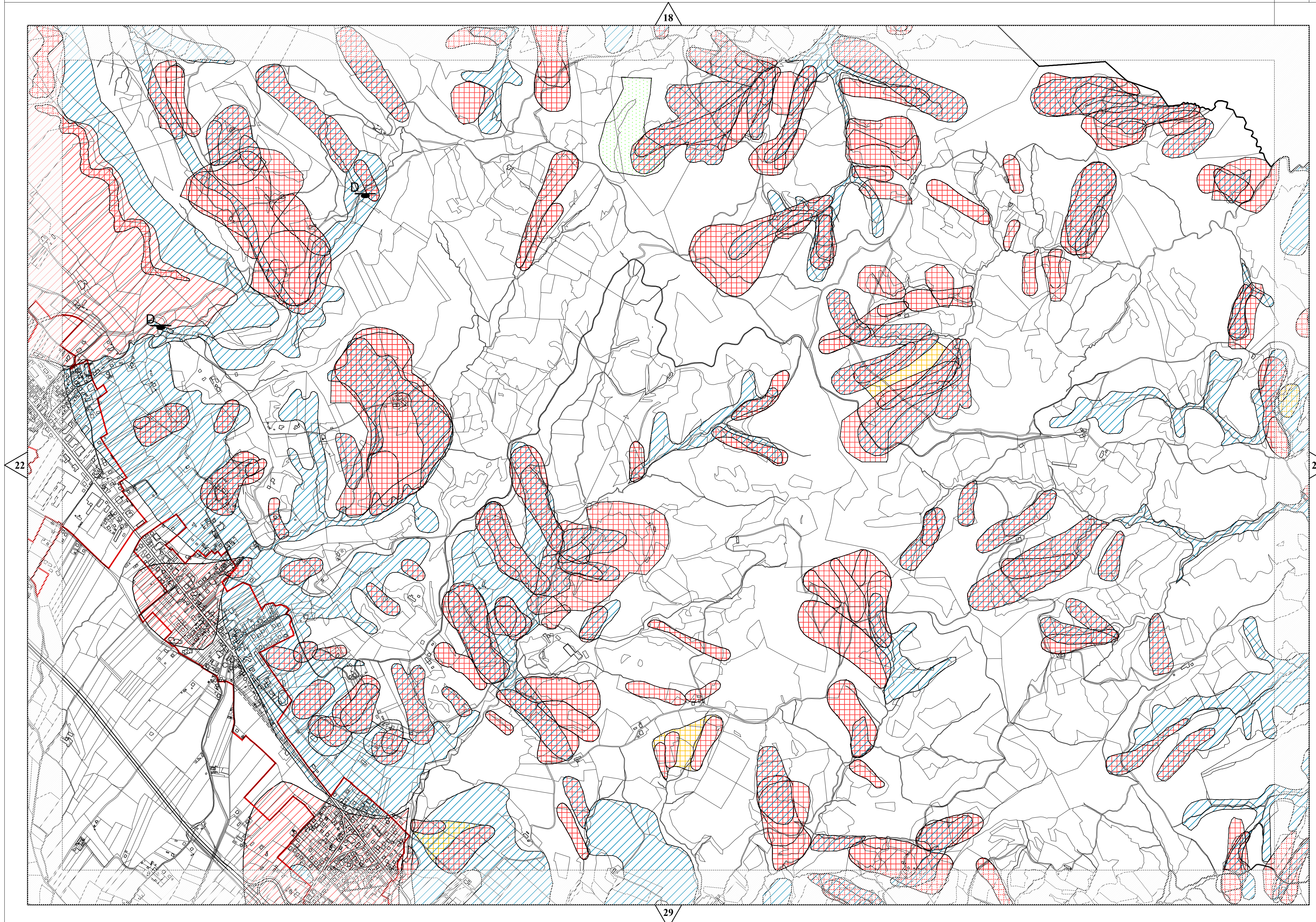
20


25

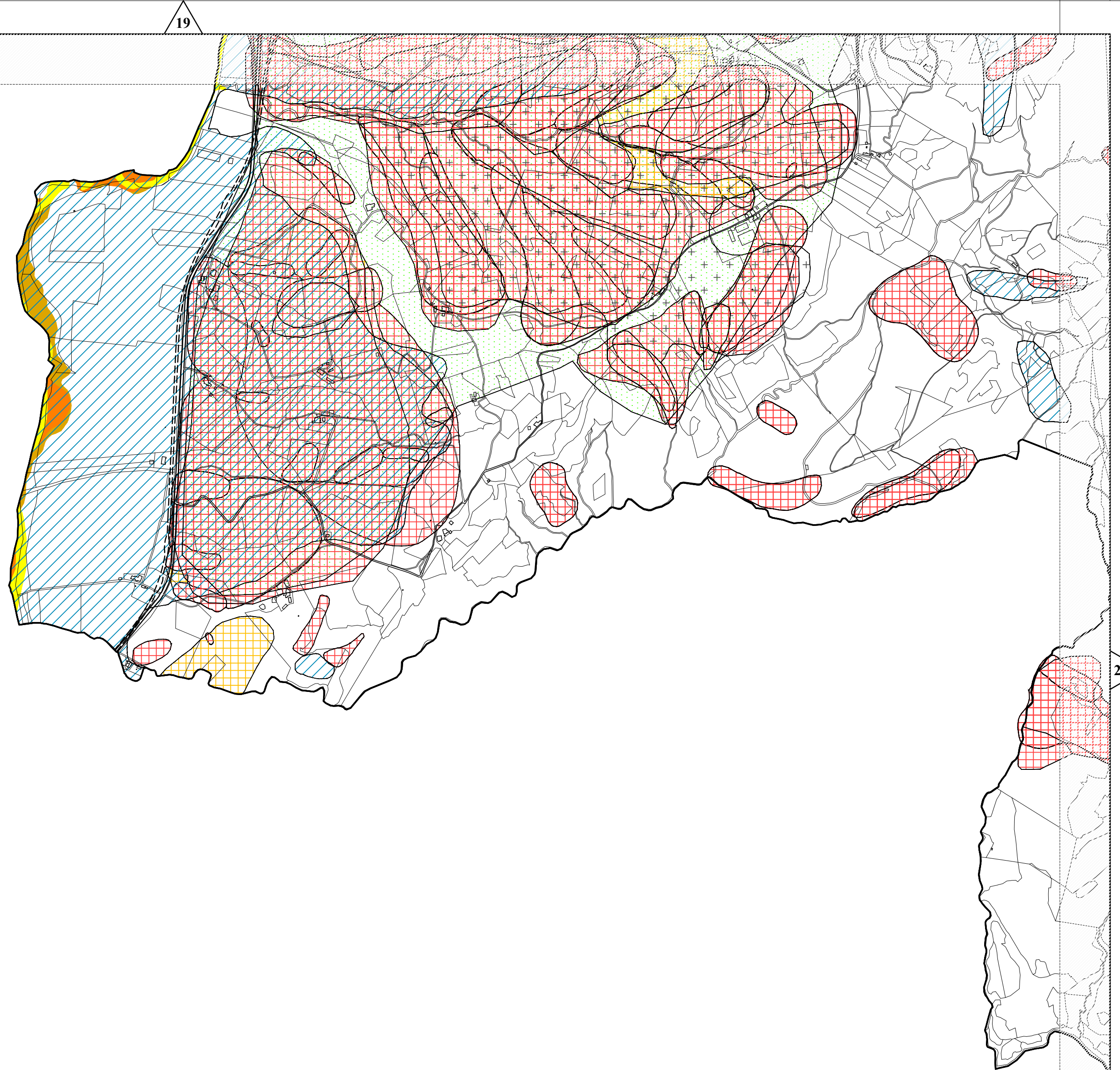


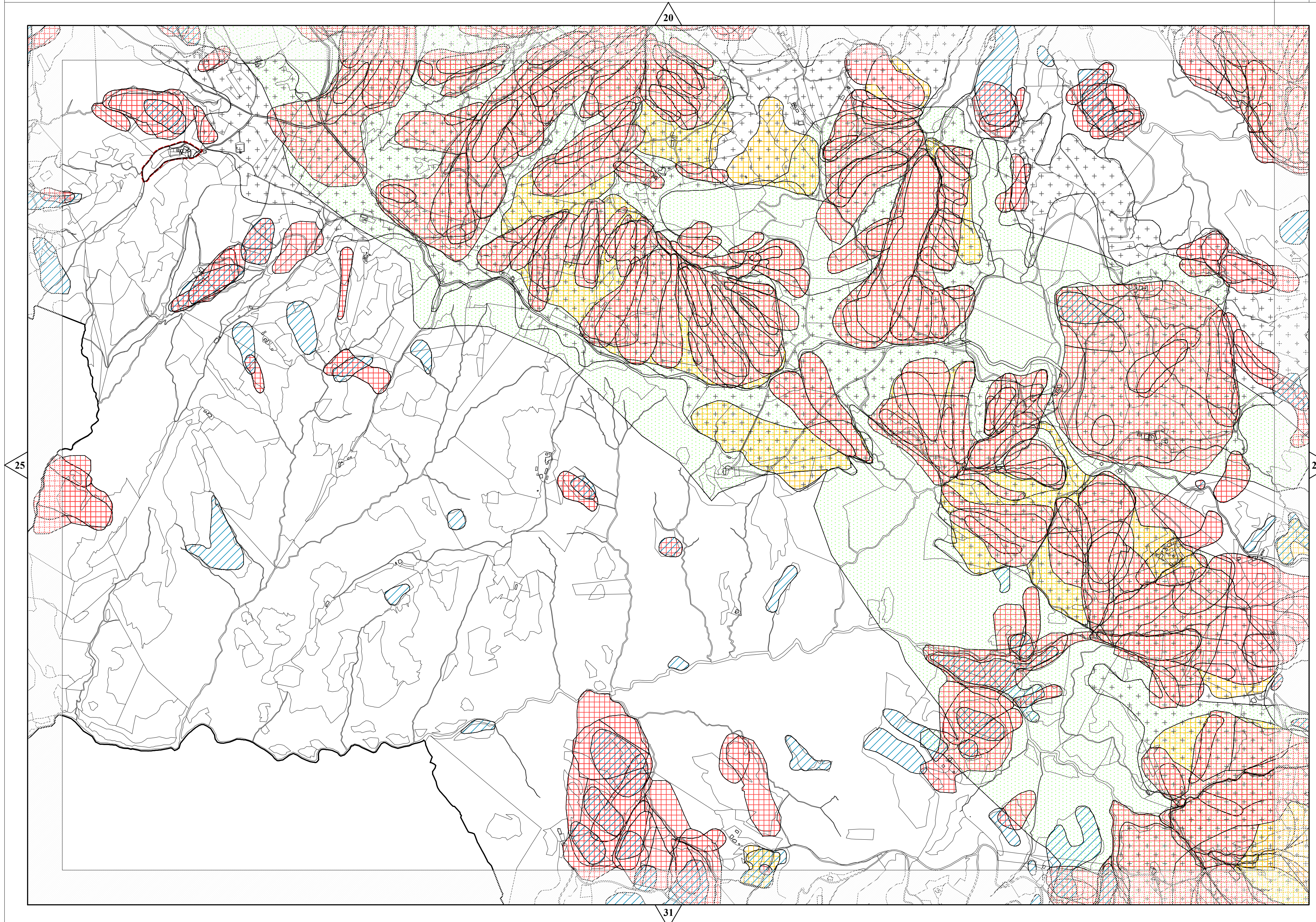


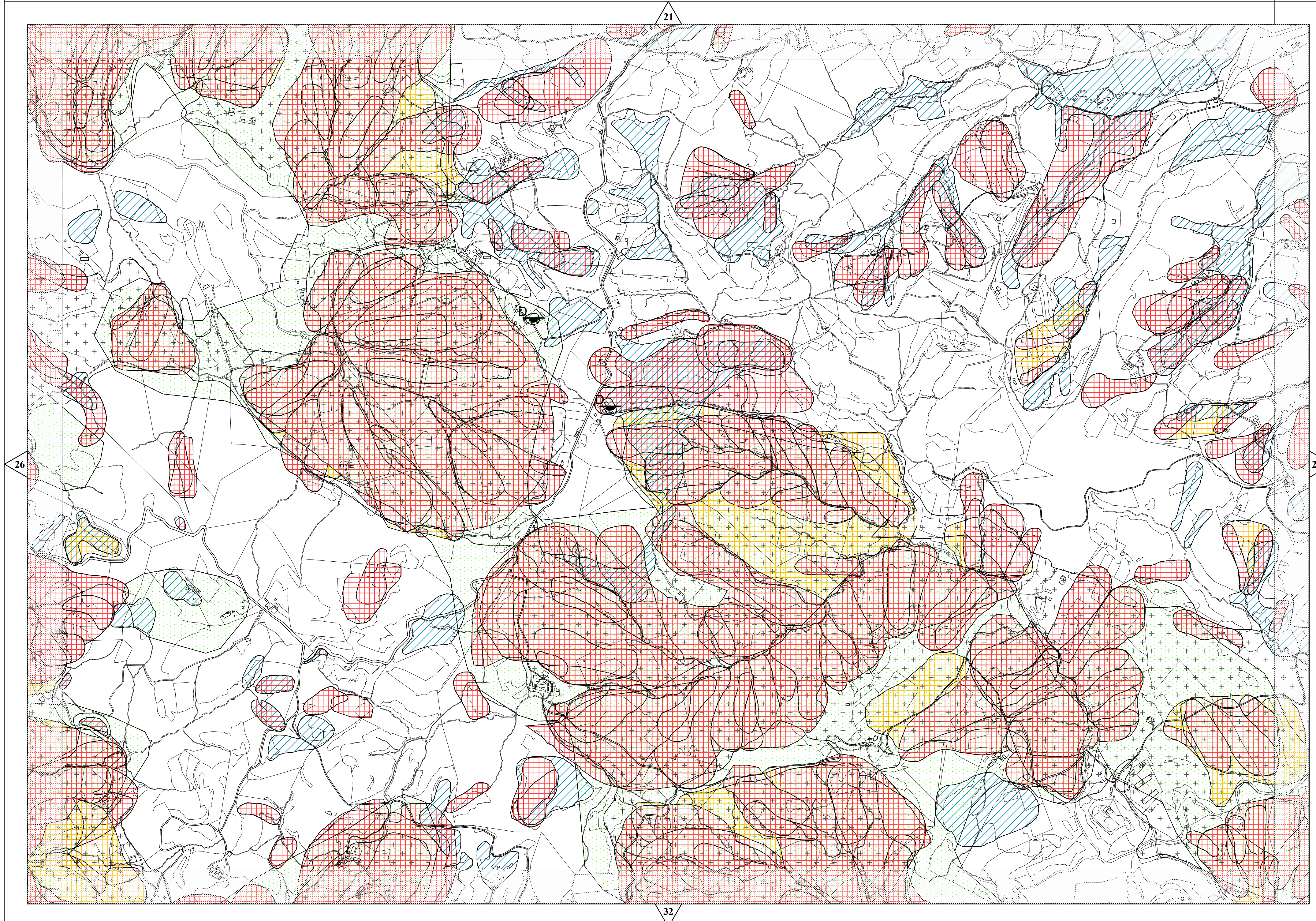


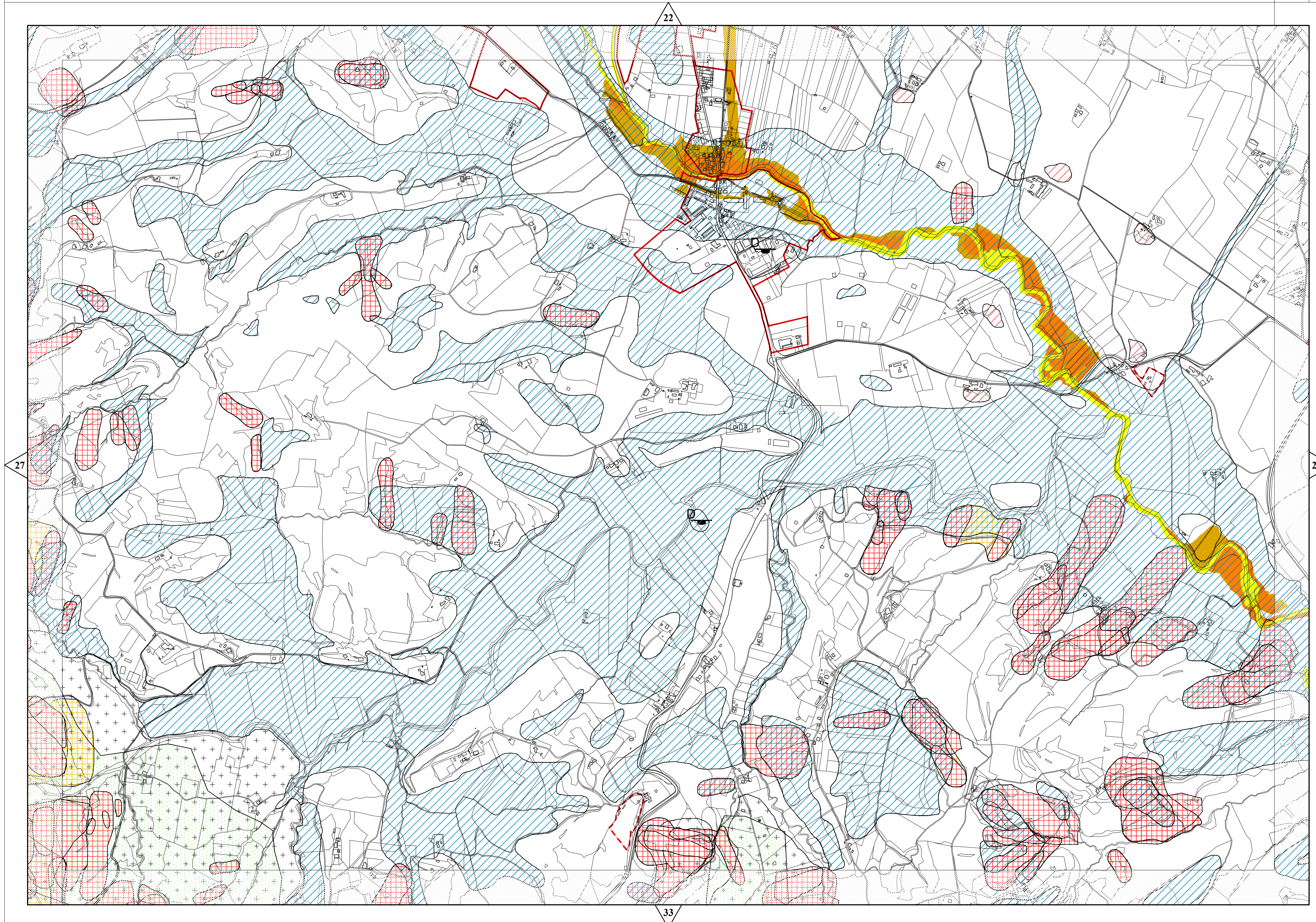


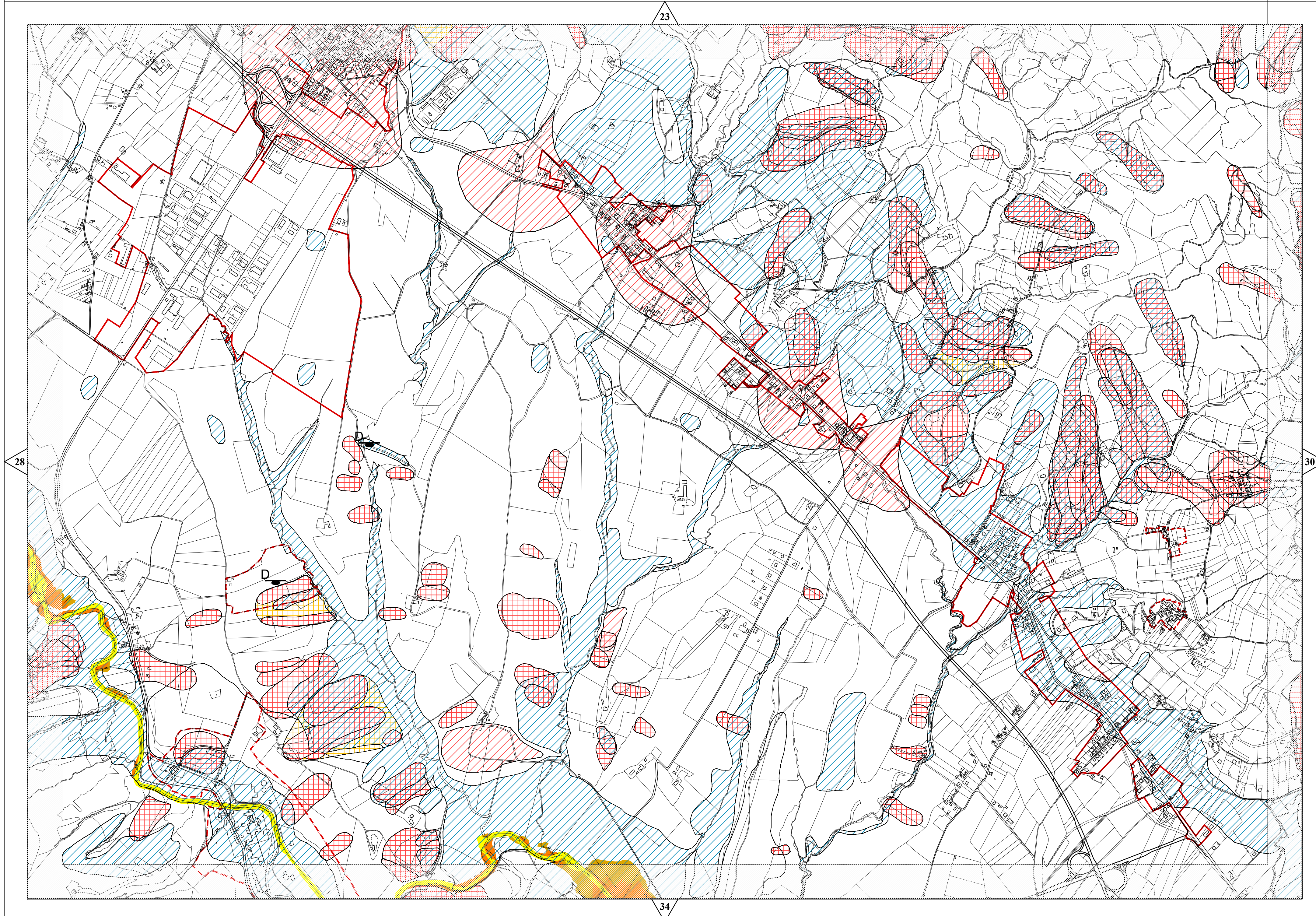


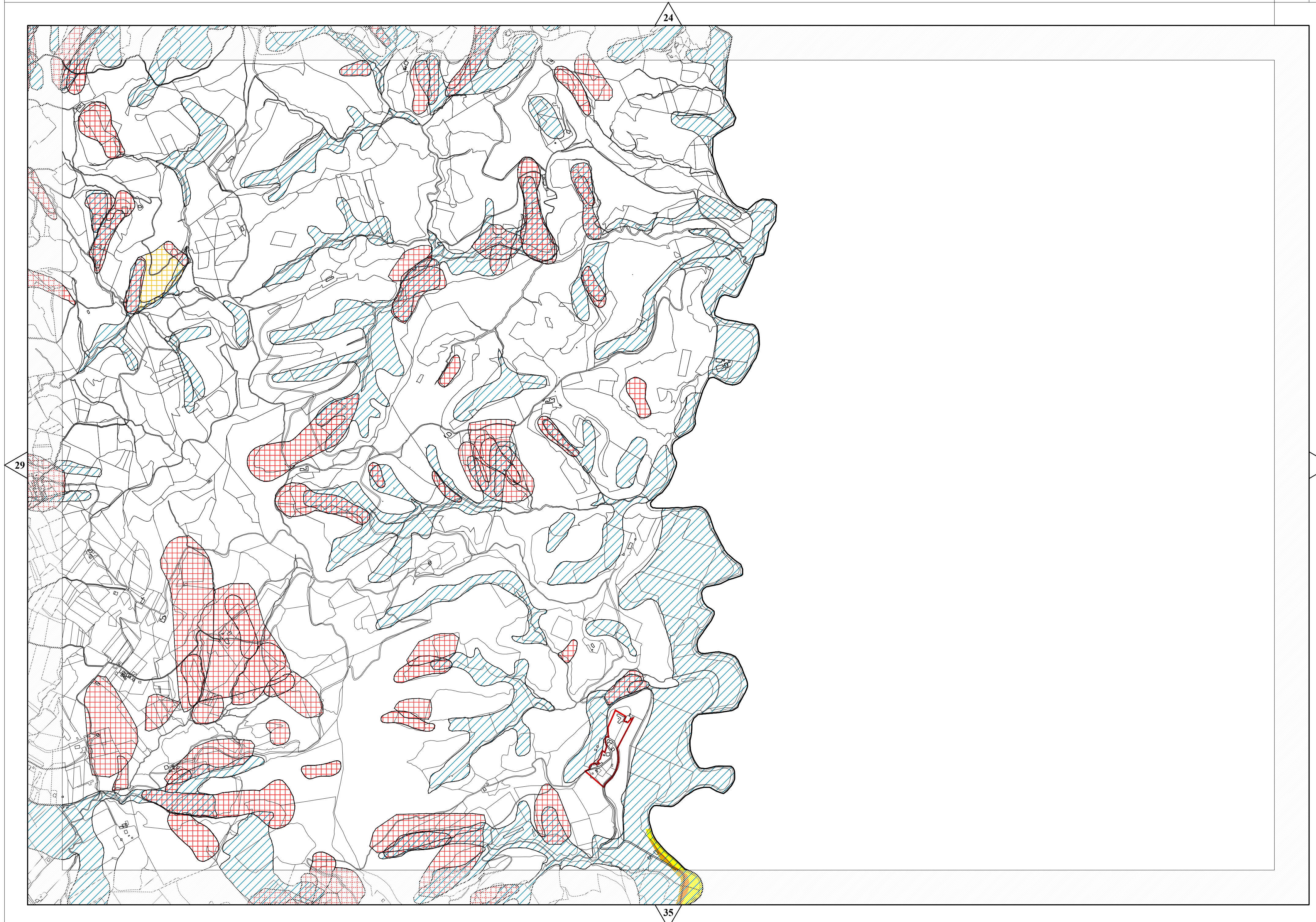


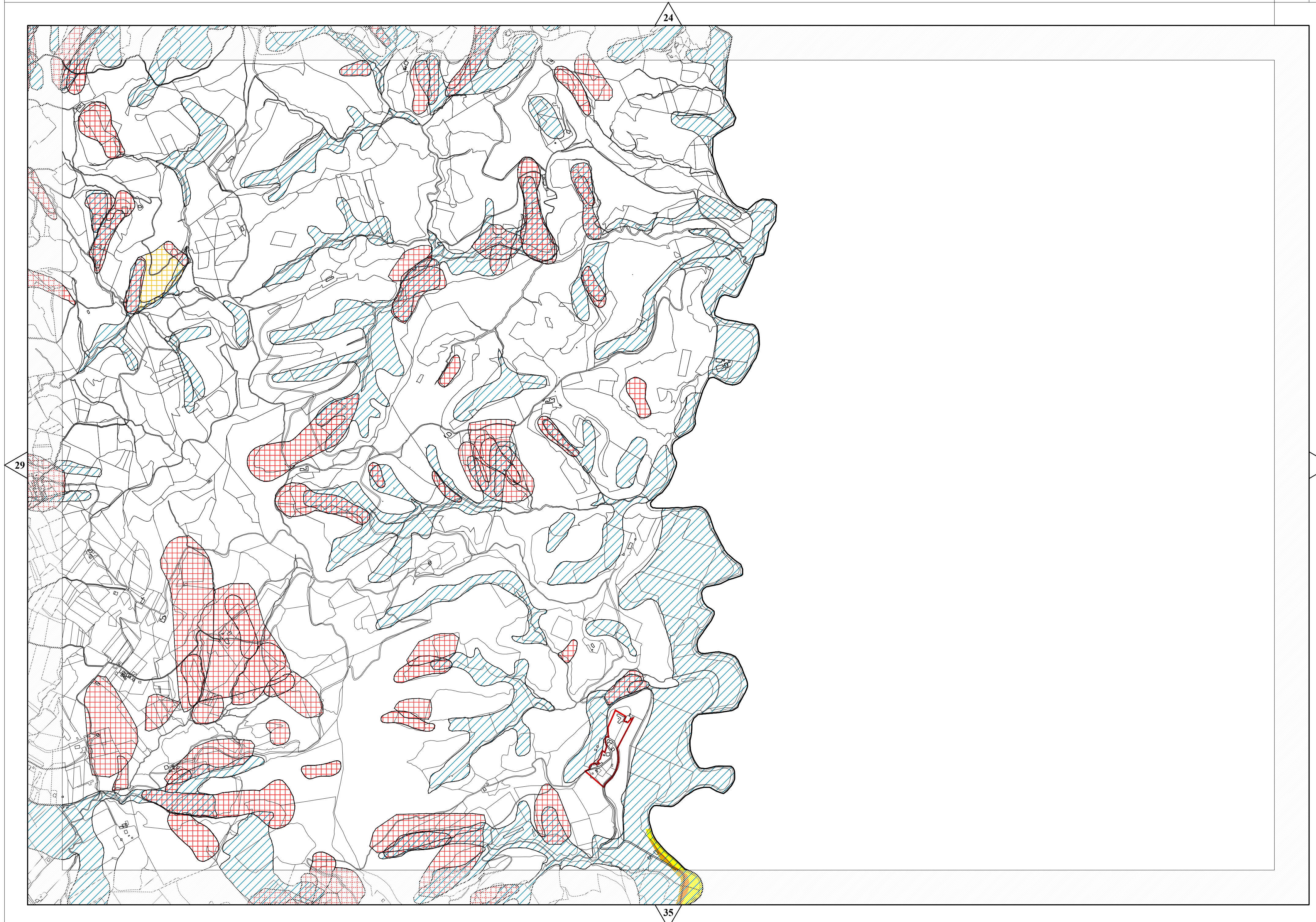


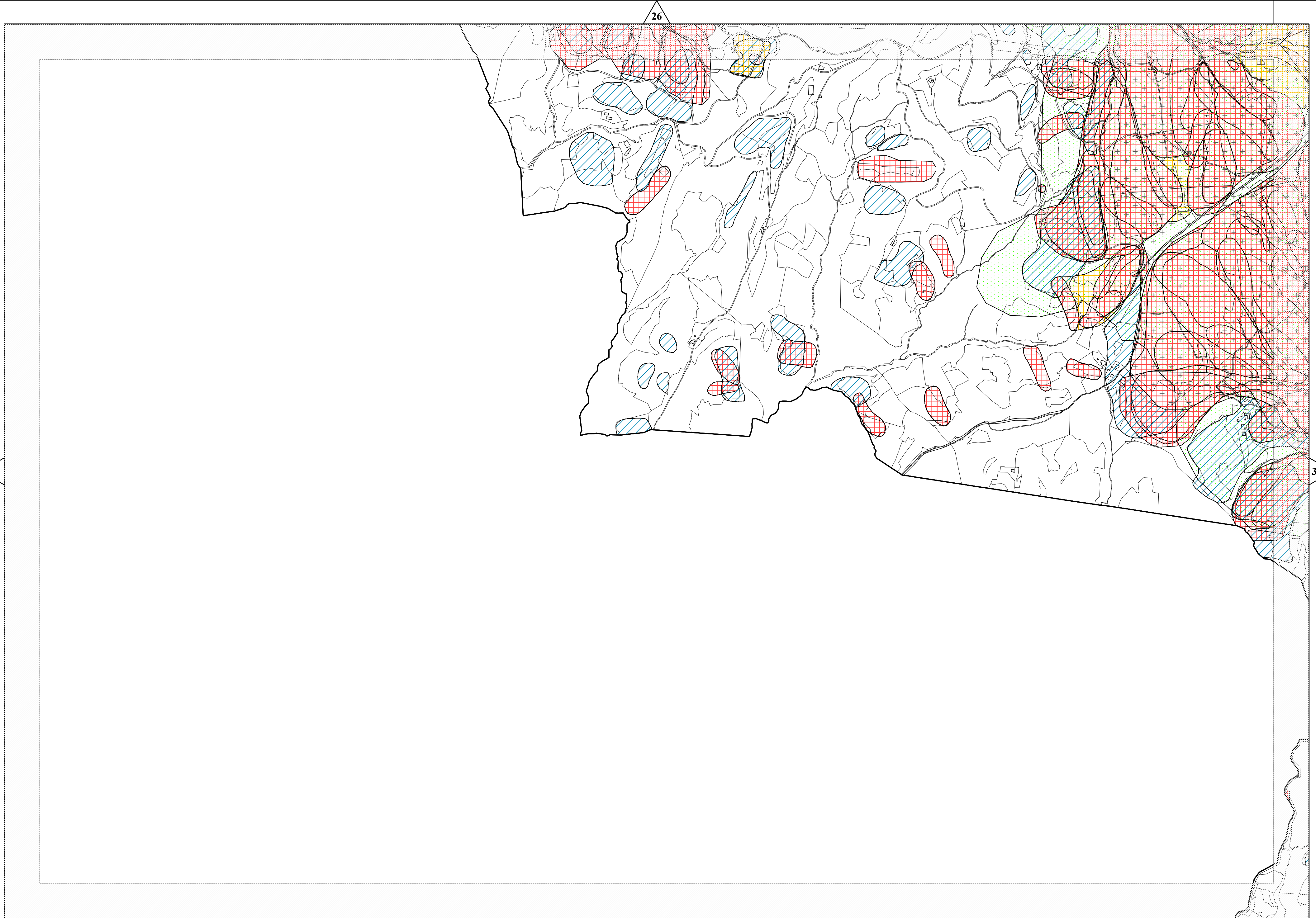


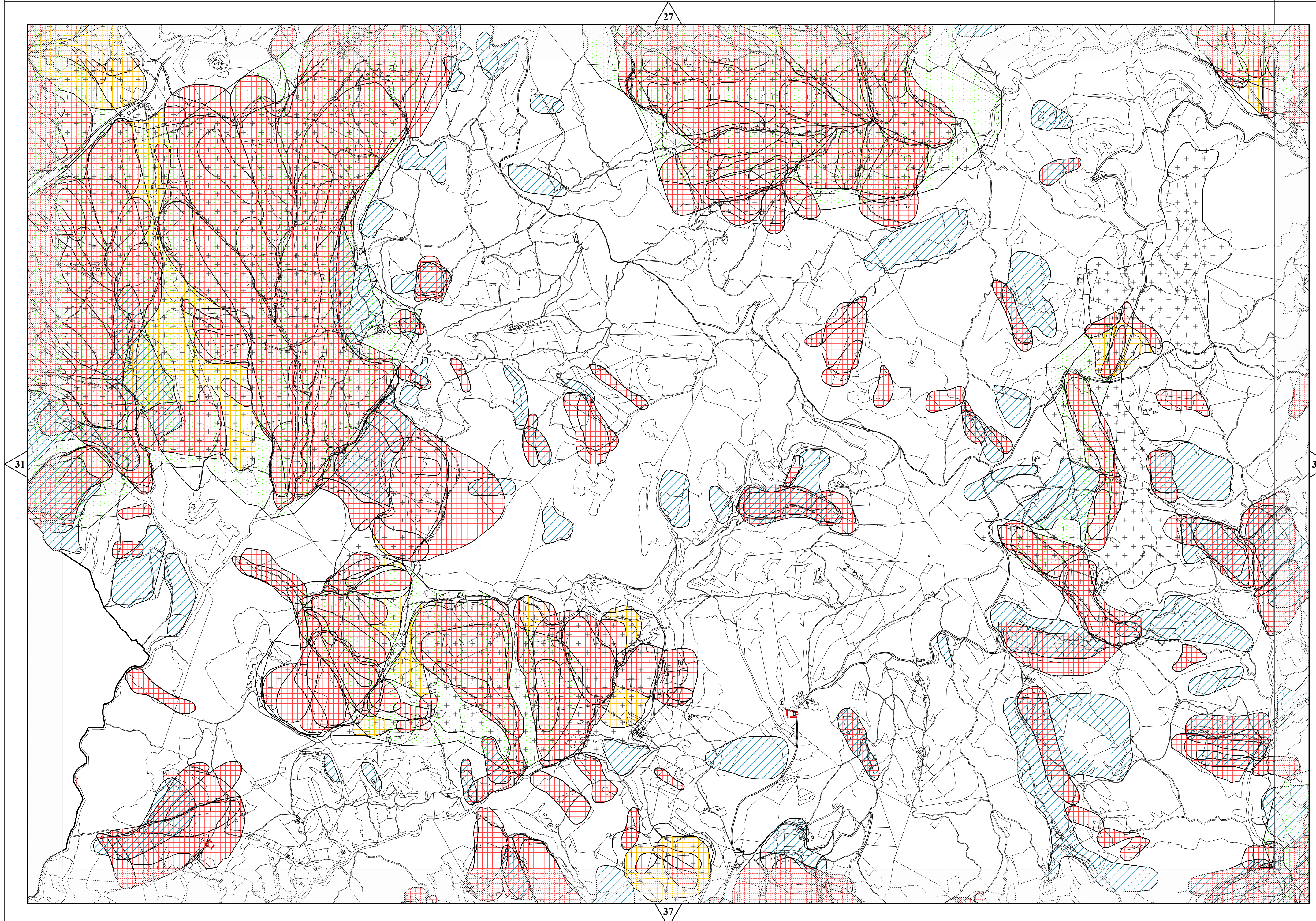


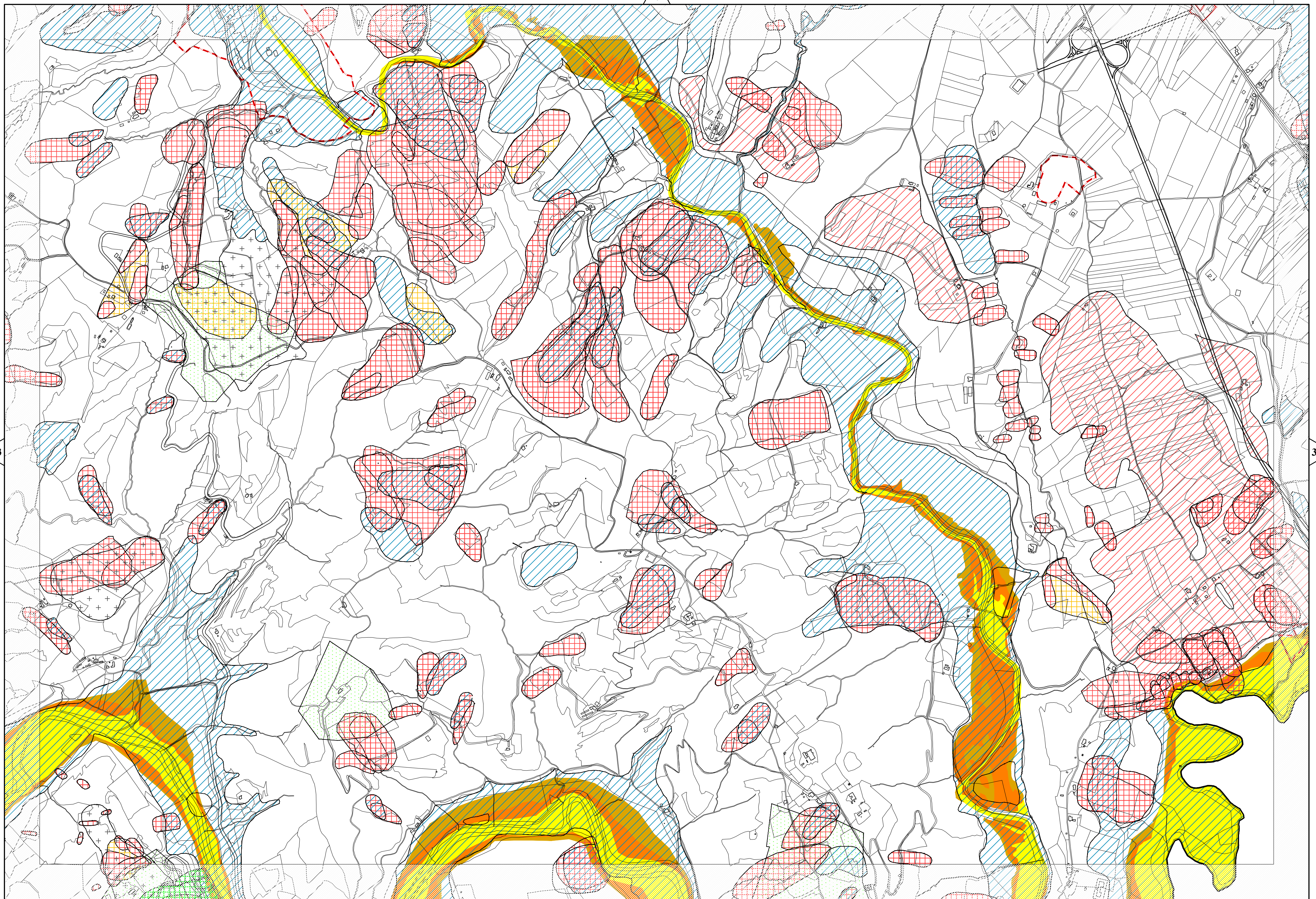


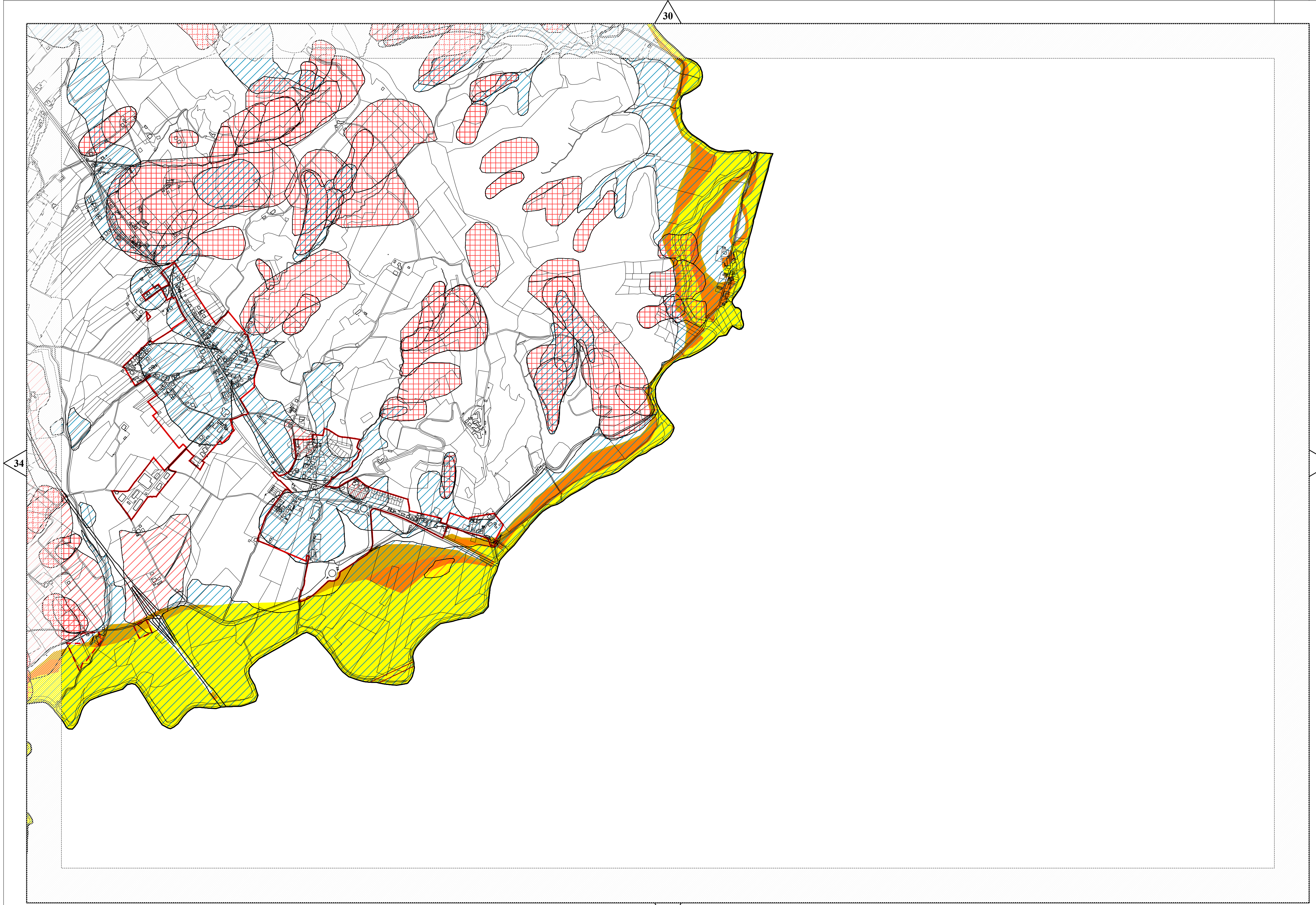




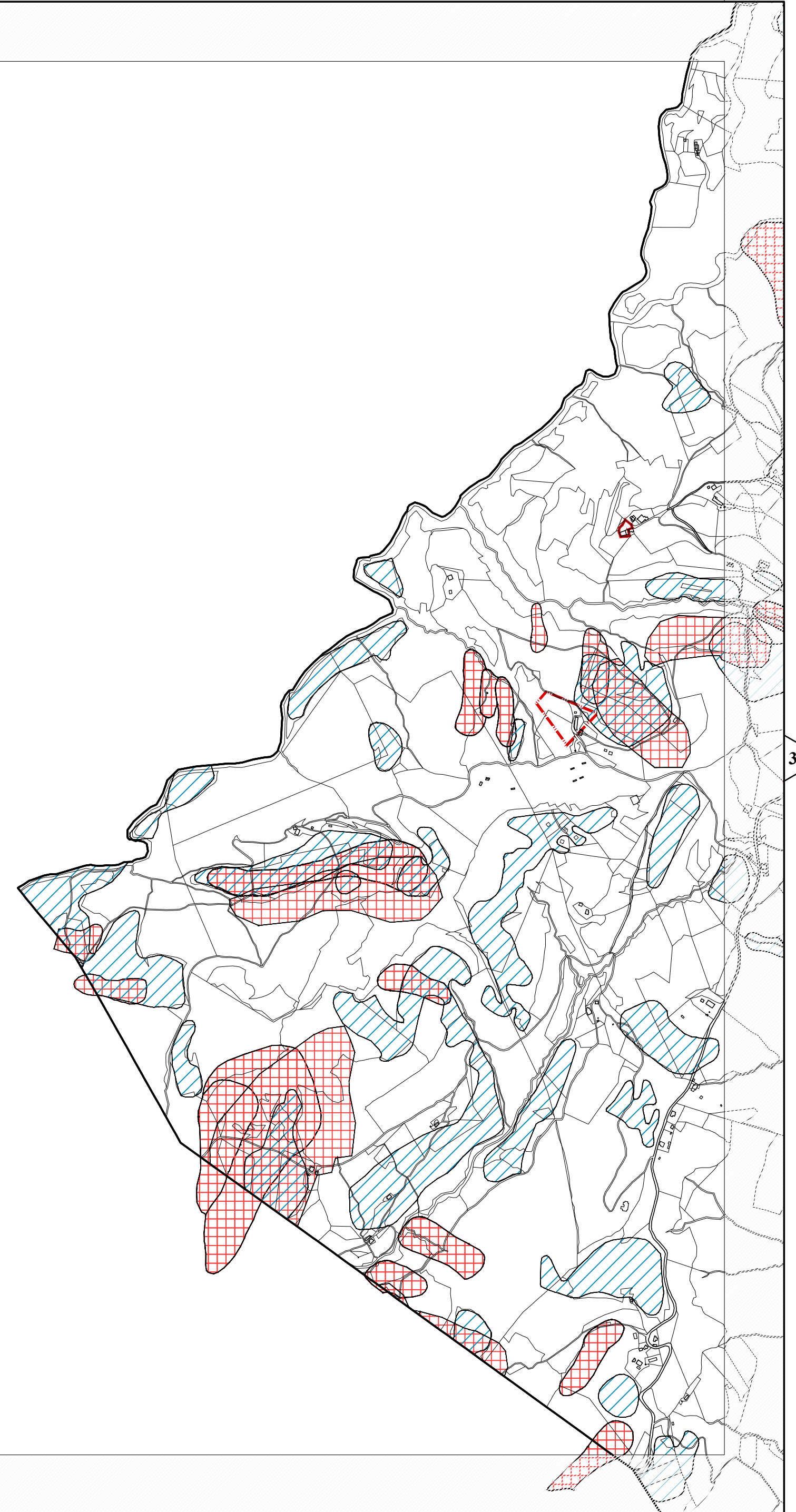






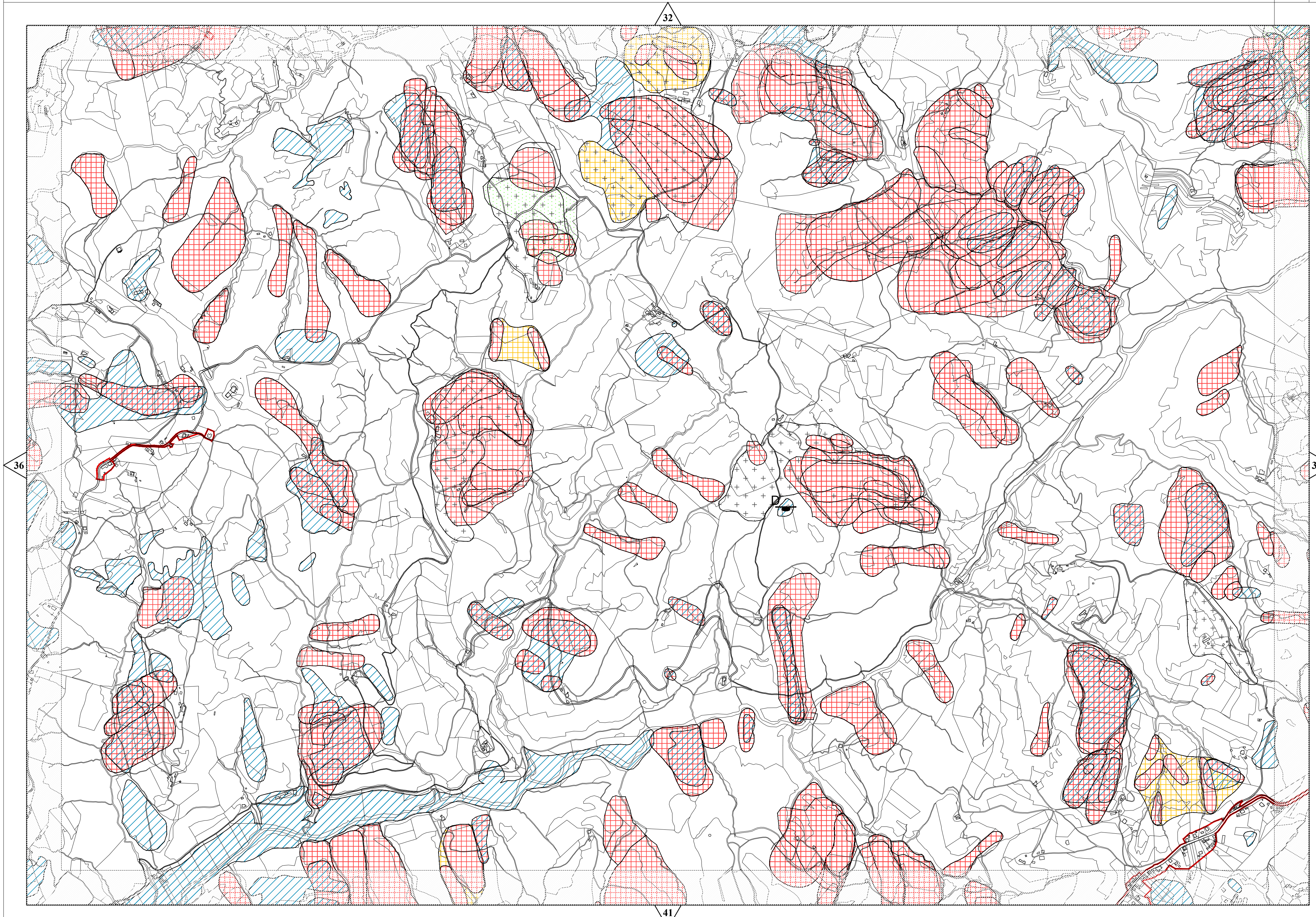


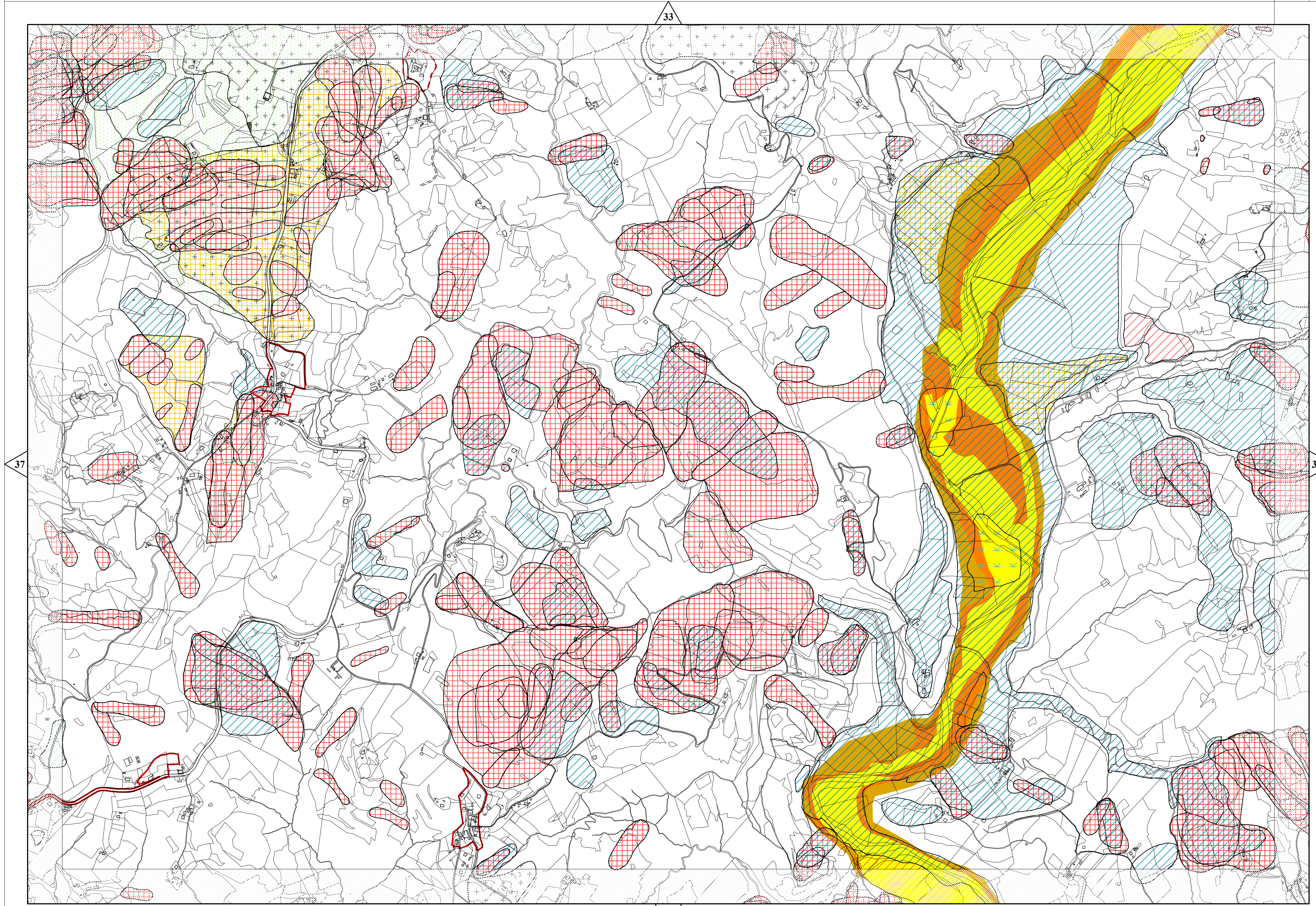
31

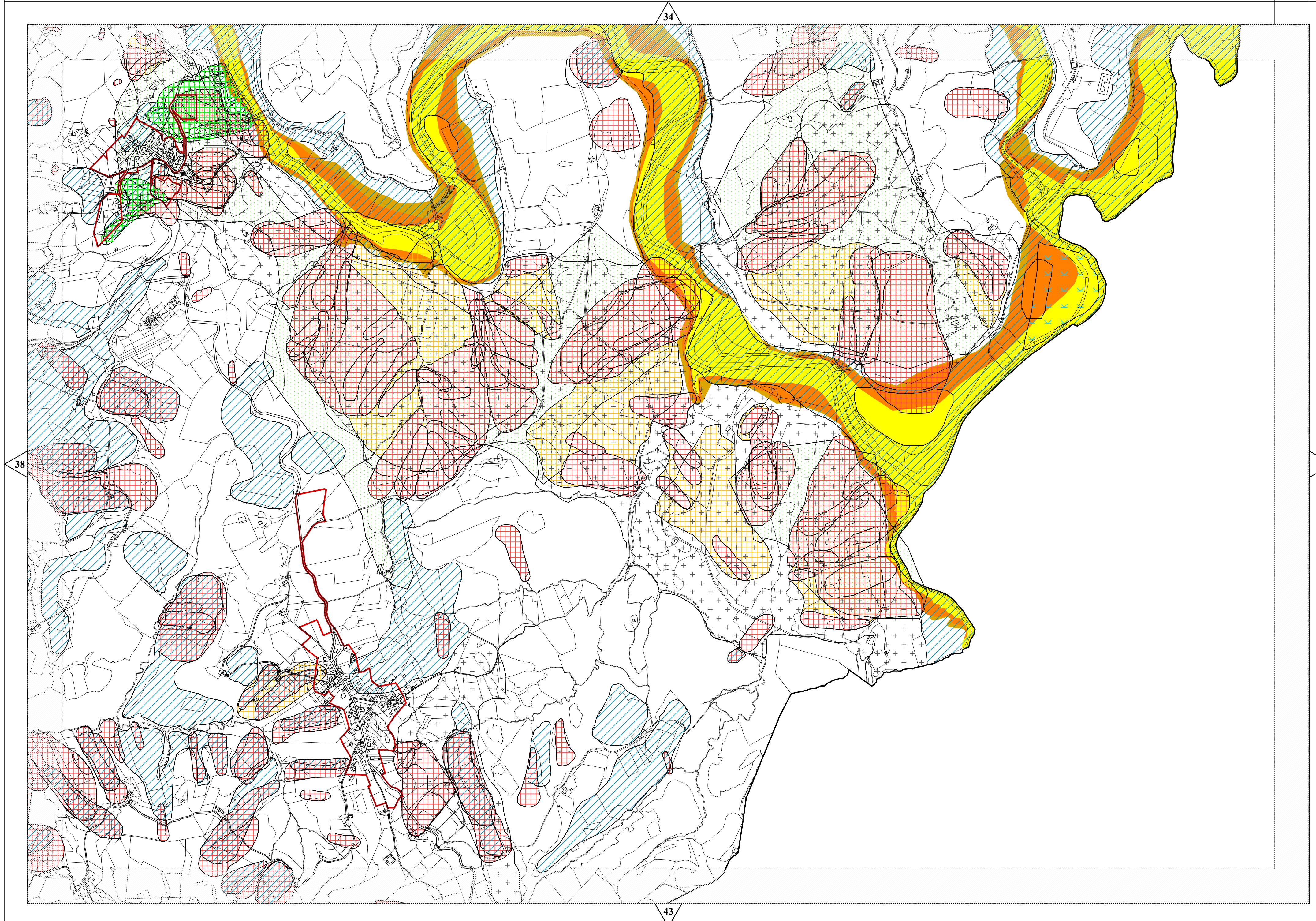


37

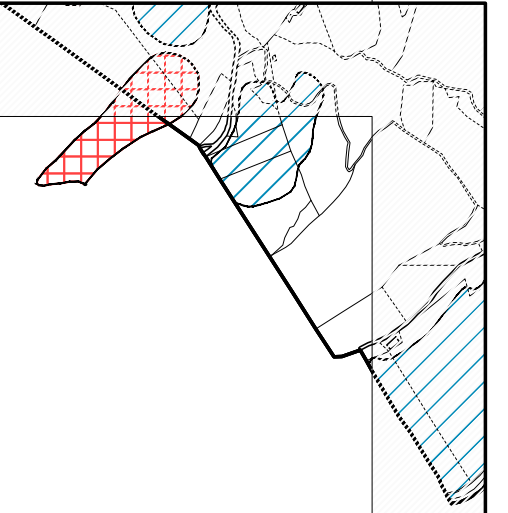
40



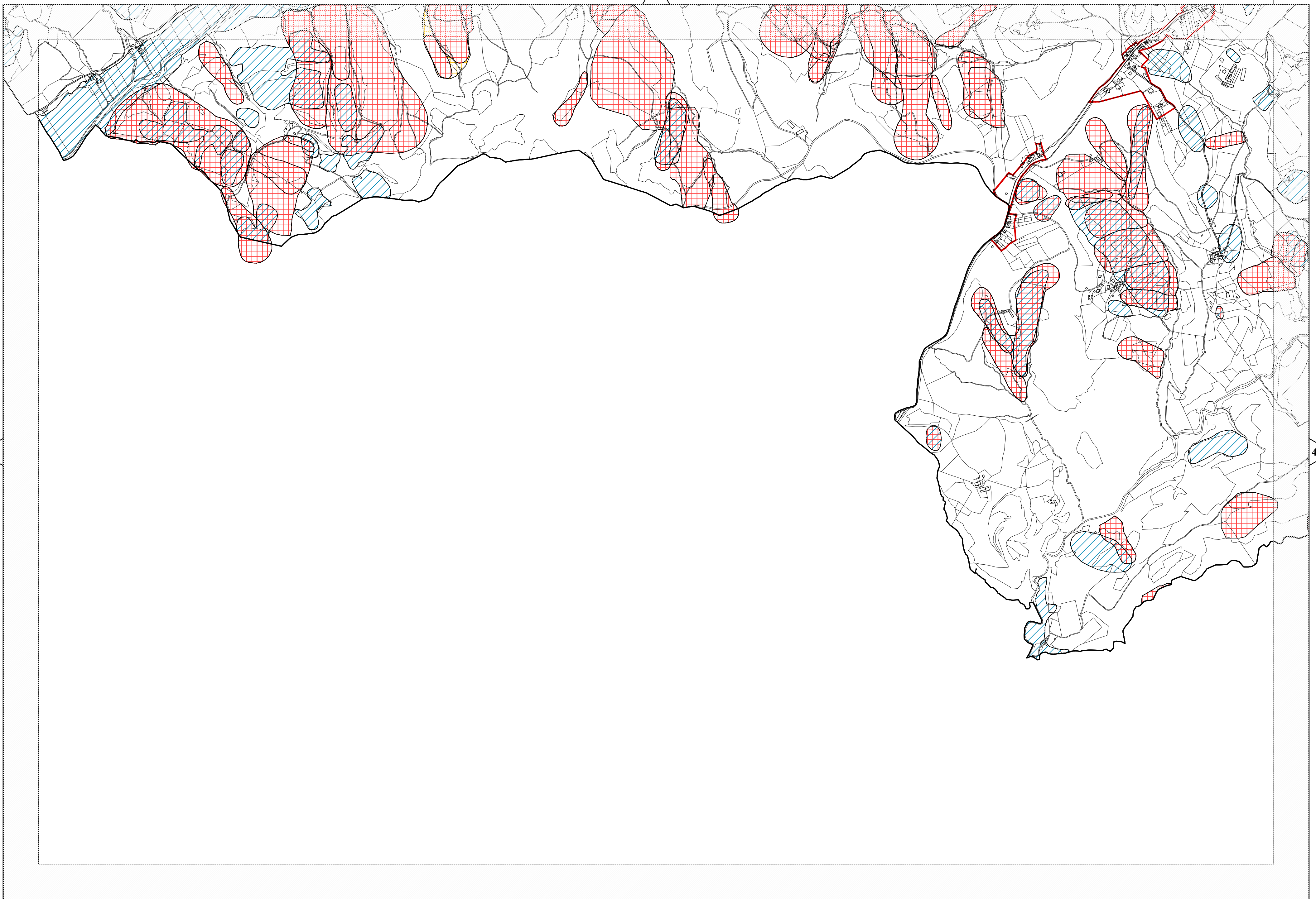


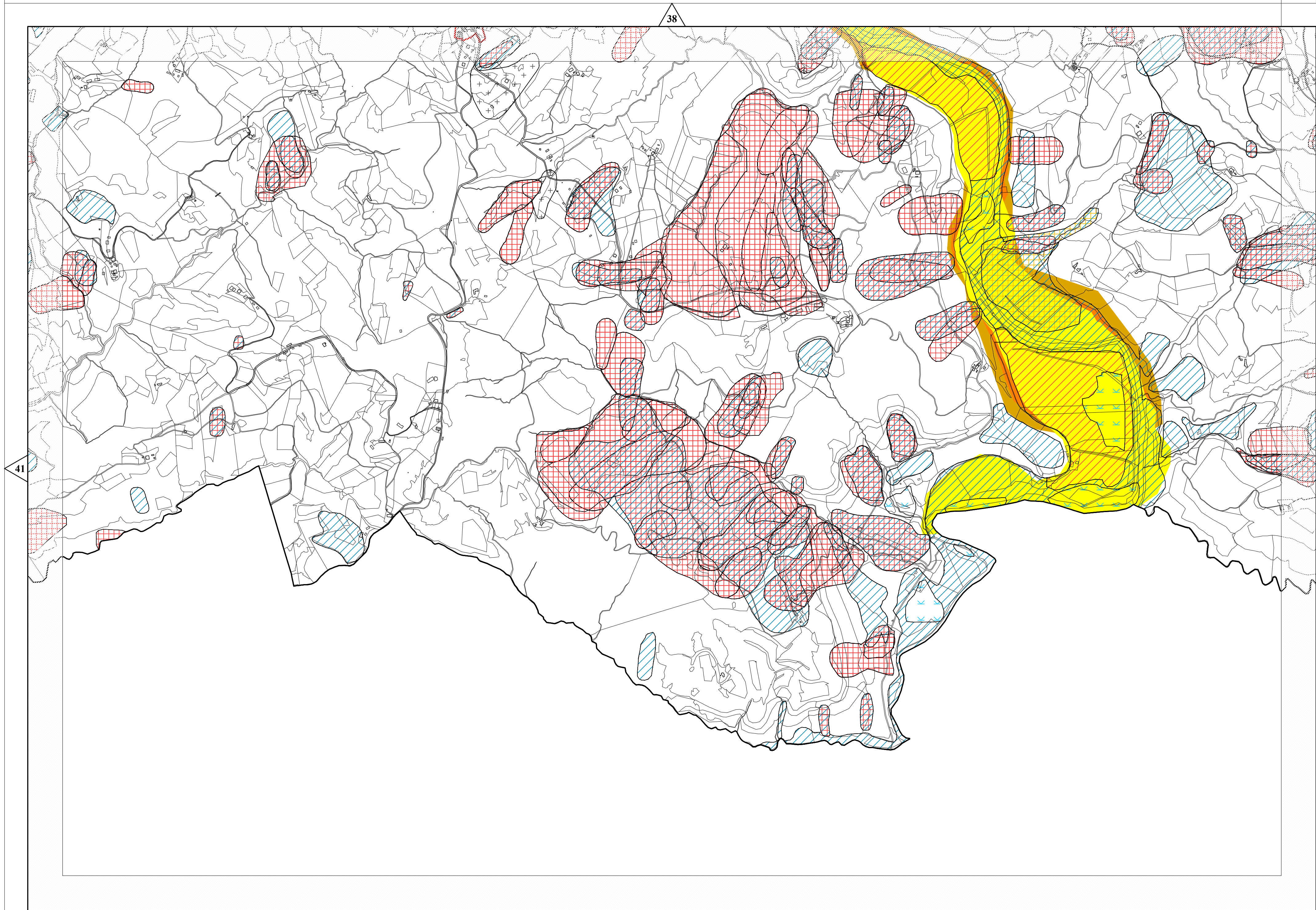


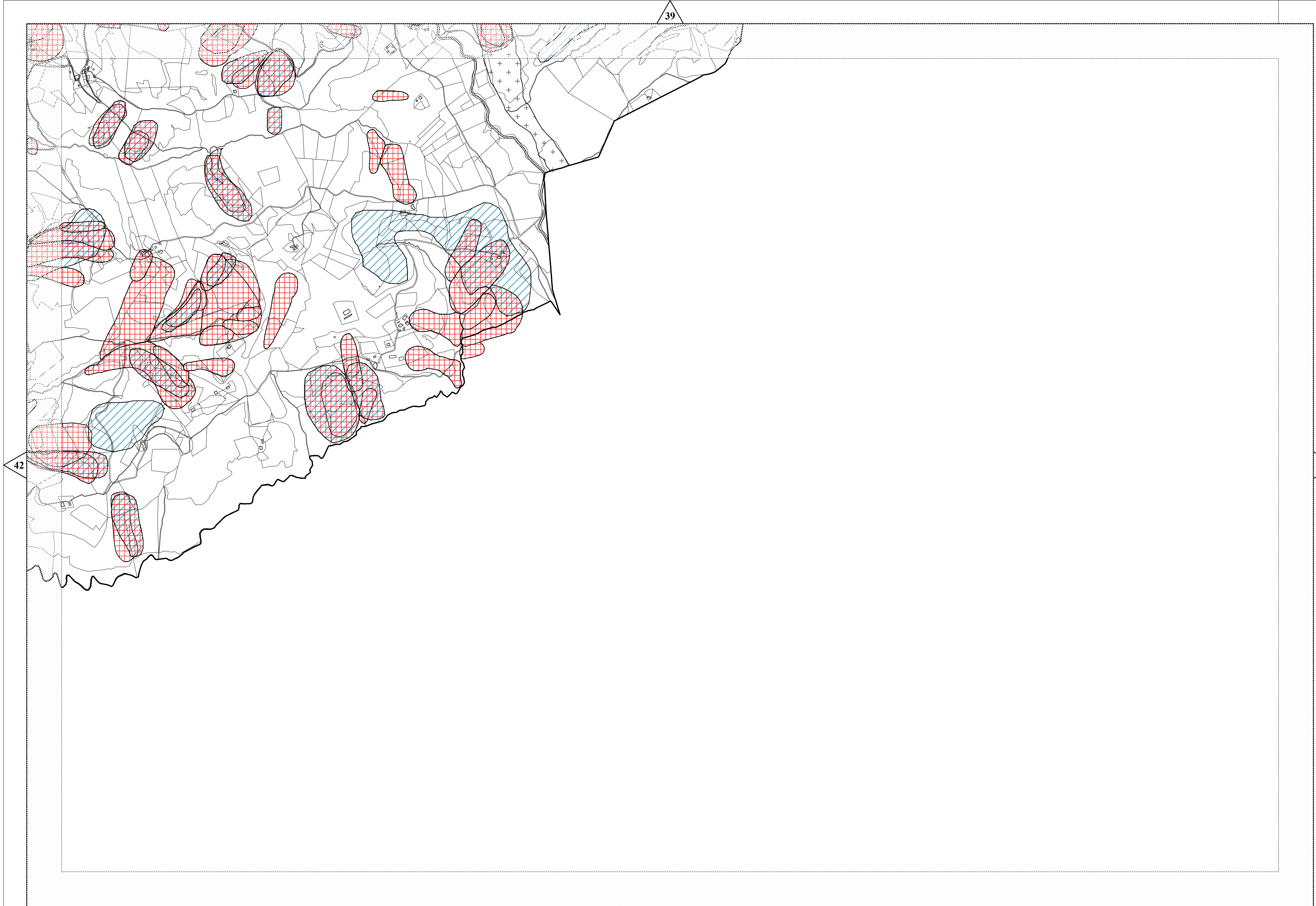
36




41




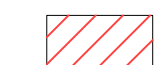





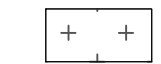

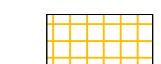










AREE AD ALTO RISCHIO GEOLOGICO, IDROGEOLOGICO ED IDRAULICO





-  Aree individuate dal P.A.I. a rischio di frana R4.
-  Aree individuate dal P.A.I. a rischio di frana R3.
-  Frana attiva, frana quiescente, movimenti franosi individuati dal P.U.T. e P.T.C.P., movimenti franosi individuati dal P.A.I. della Regione Marche, aree individuate dall'Autorità di Bacino del F. Tevere come frane attive, quiescenti e presunte e area in frana nel Progetto I.F.F.I. - Inventario dei Fenomeni Franosi in Italia.
-  Aree a rischio idrogeologico alto con vulnerabilità all'inquinamento degli acquiferi elevata ed estremamente elevata
-  Aree esondabili ricadenti in fascia A (Tr 50 anni)

AREE A MEDIO RISCHIO GEOLOGICO, IDROGEOLOGICO ED IDRAULICO

-  Olistostroma (Formazione della Scaglia Toscana - membro pelitico)
-  Aree con accumuli antropici
-  Aree individuate dall'Autorità di Bacino del F. Tevere come frane inattive, area a franosità diffusa nel Progetto I.F.F.I. - Inventario dei Fenomeni Franosi in Italia, superficie dissestata da soliflusso attivo e quiescente, superficie dissestata da creep attivo e quiescente, aree in dissesto stabilizzate artificialmente e area d'influenza di frana attiva.
-  Aree a rischio idrogeologico medio con vulnerabilità all'inquinamento agli acquiferi da media ad alta
-  Aree esondabili ricadenti in fascia B (Tr 200 anni)
-  Aree acquitrinose

AREE A BASSO RISCHIO GEOLOGICO, IDROGEOLOGICO ED IDRAULICO

-  Aree esondabili ricadenti in fascia C (Tr 500 anni)
-  Aree ad alta propensione al dissesto
-  Aree a rischio idrogeologico basso con vulnerabilità all'inquinamento degli acquiferi bassa o molto bassa

-  Macroaree urbane
-  Macroaree dei centri rurali
-  Macroaree degli ambiti monofunzionali
-  Cava