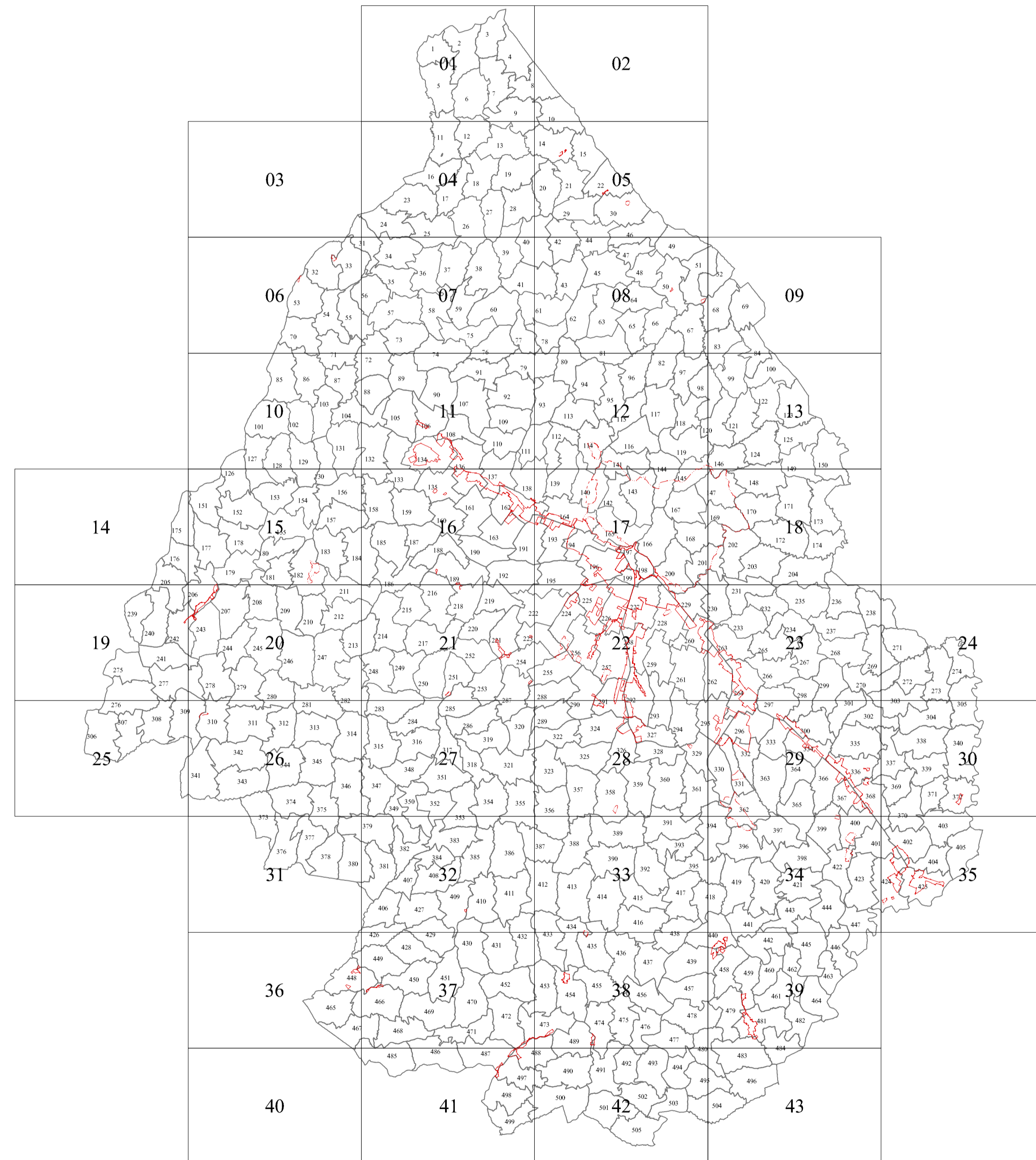


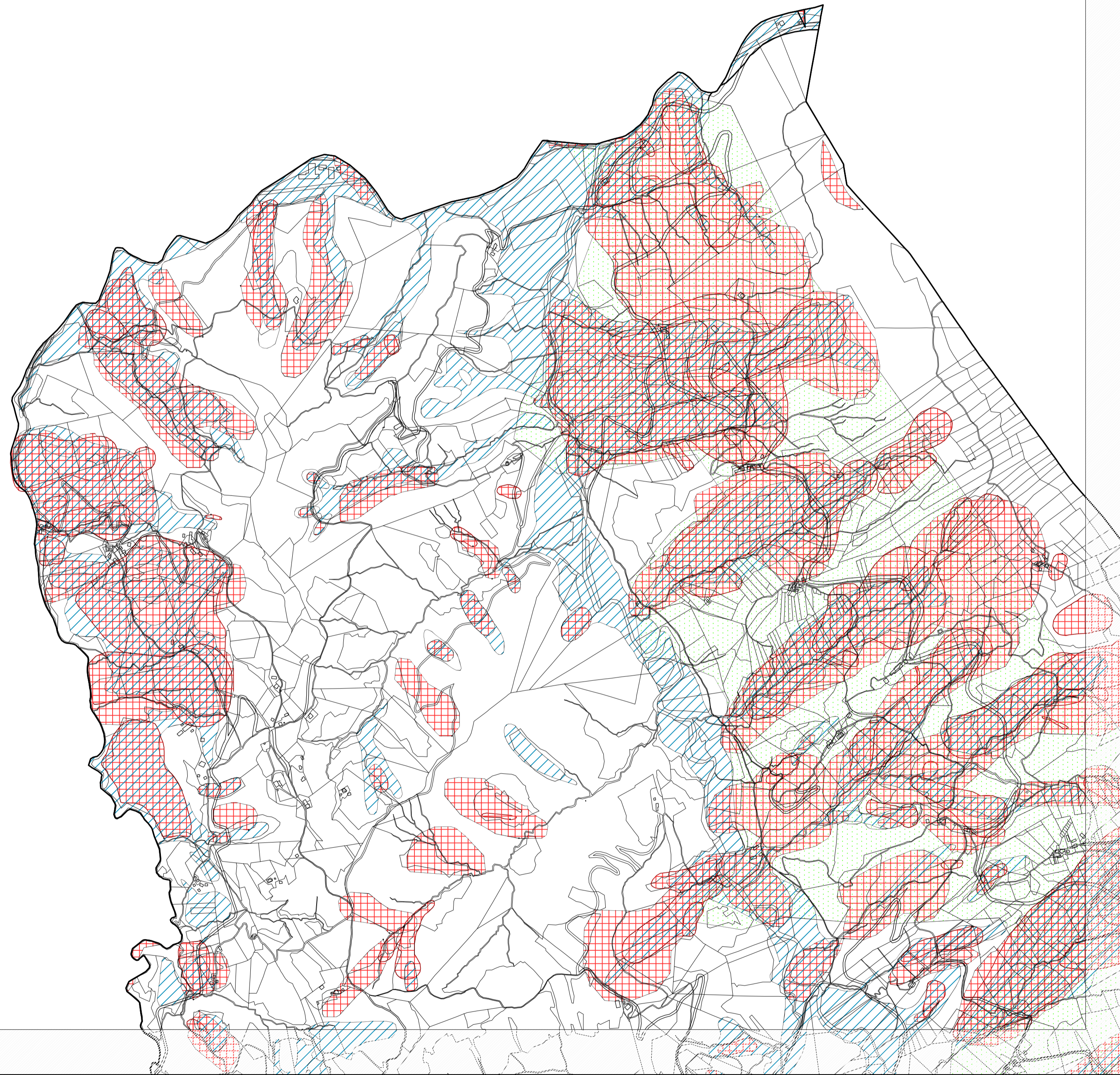
Comune di Gubbio
PIANO REGOLATORE GENERALE
PARTE STRUTTURALE


**CARTA DELLO ZONING DEL RISCHIO GEOLOGICO,
IDROGEOLOGICO ED IDRAULICO**
scala 1: 10.000

- Dott. Geol. Gloria Ruspi _____
- Dott. Geol. Stefano Merangola _____
- Dott. Geol. Fausto Pelicci _____
- Dott. Geol. Arnaldo Ridolfi _____
- Dott. Geol. Stefano Tosti _____




VEDI LEGENDA A PAGINA 44

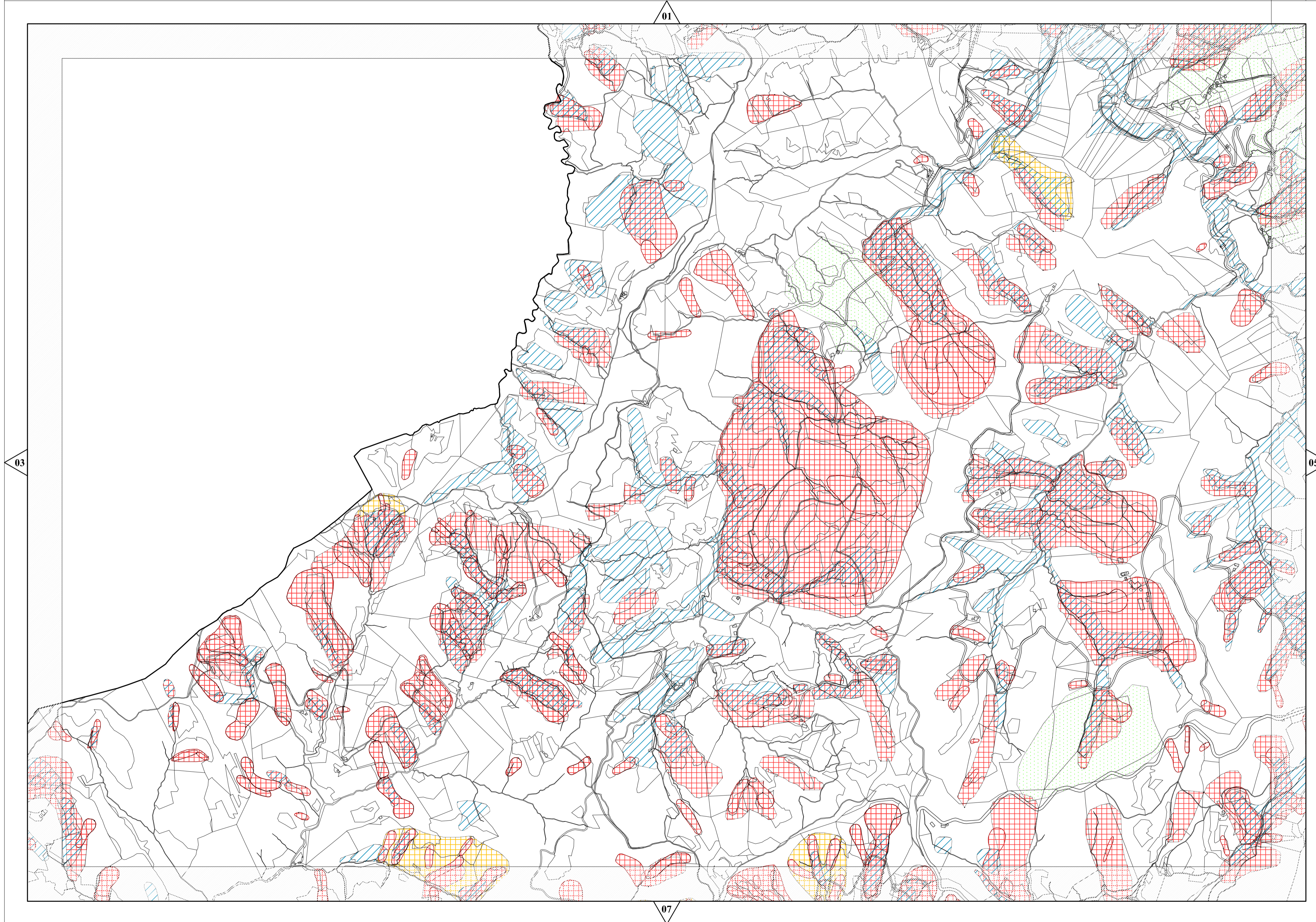


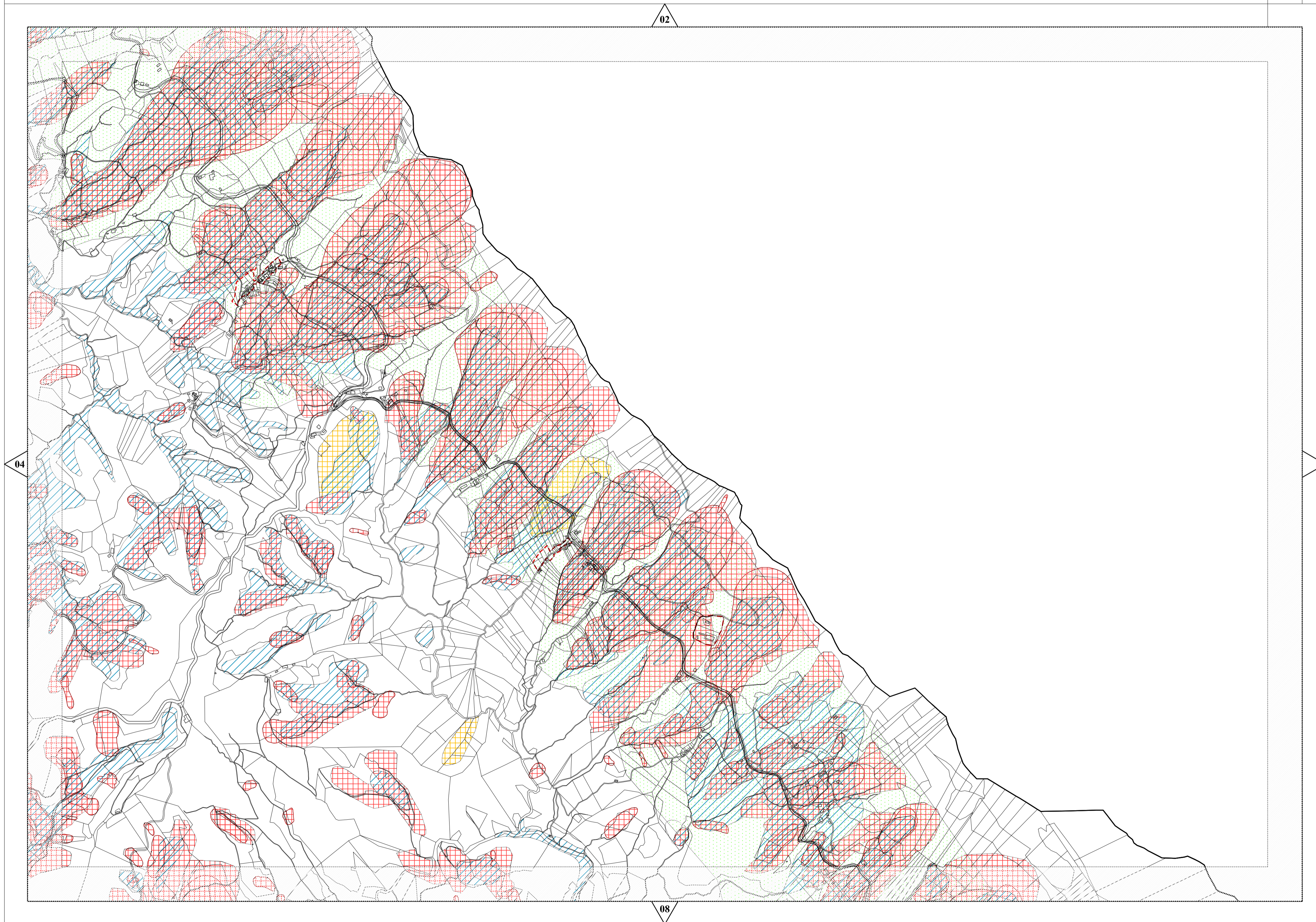


01

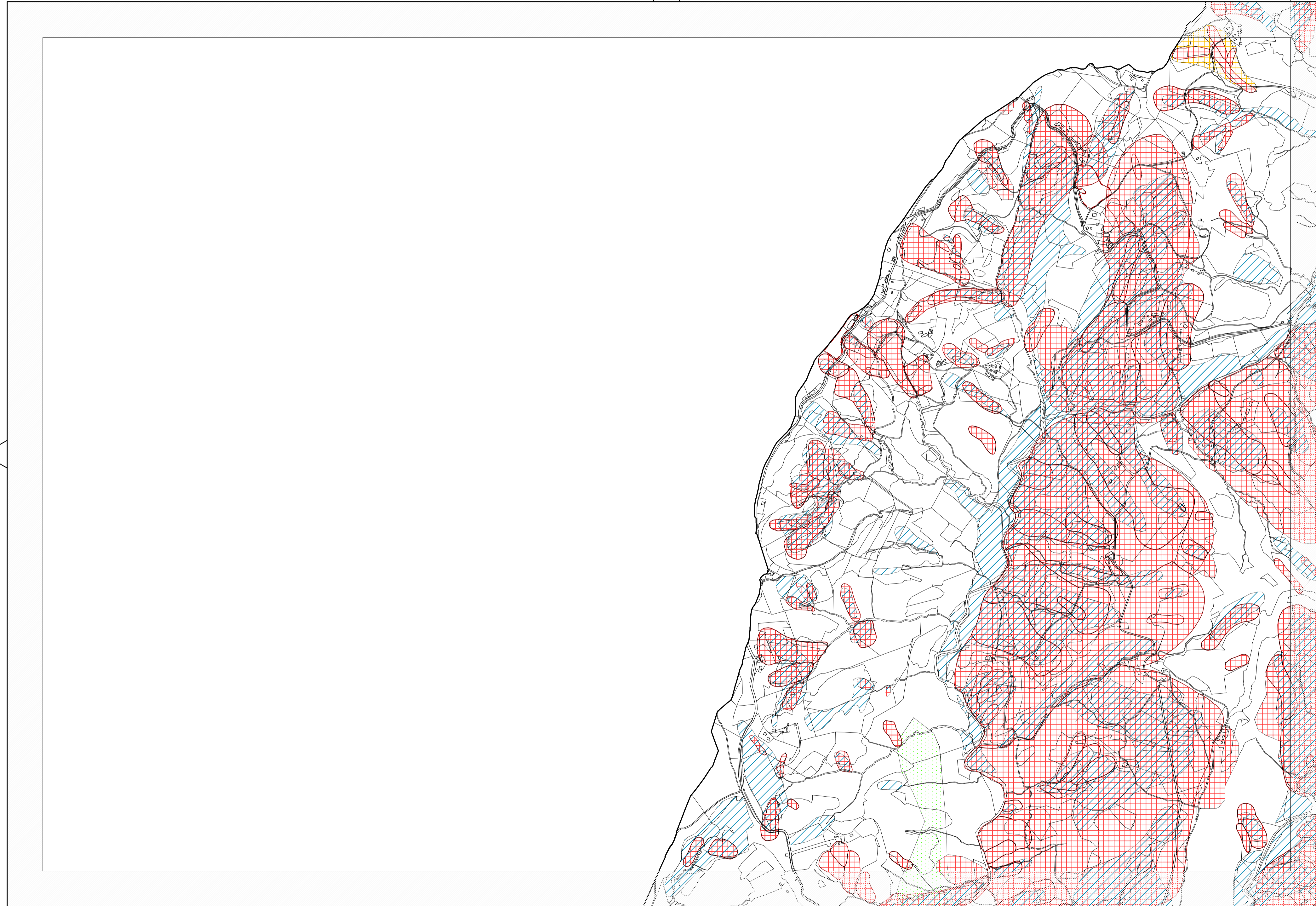
05





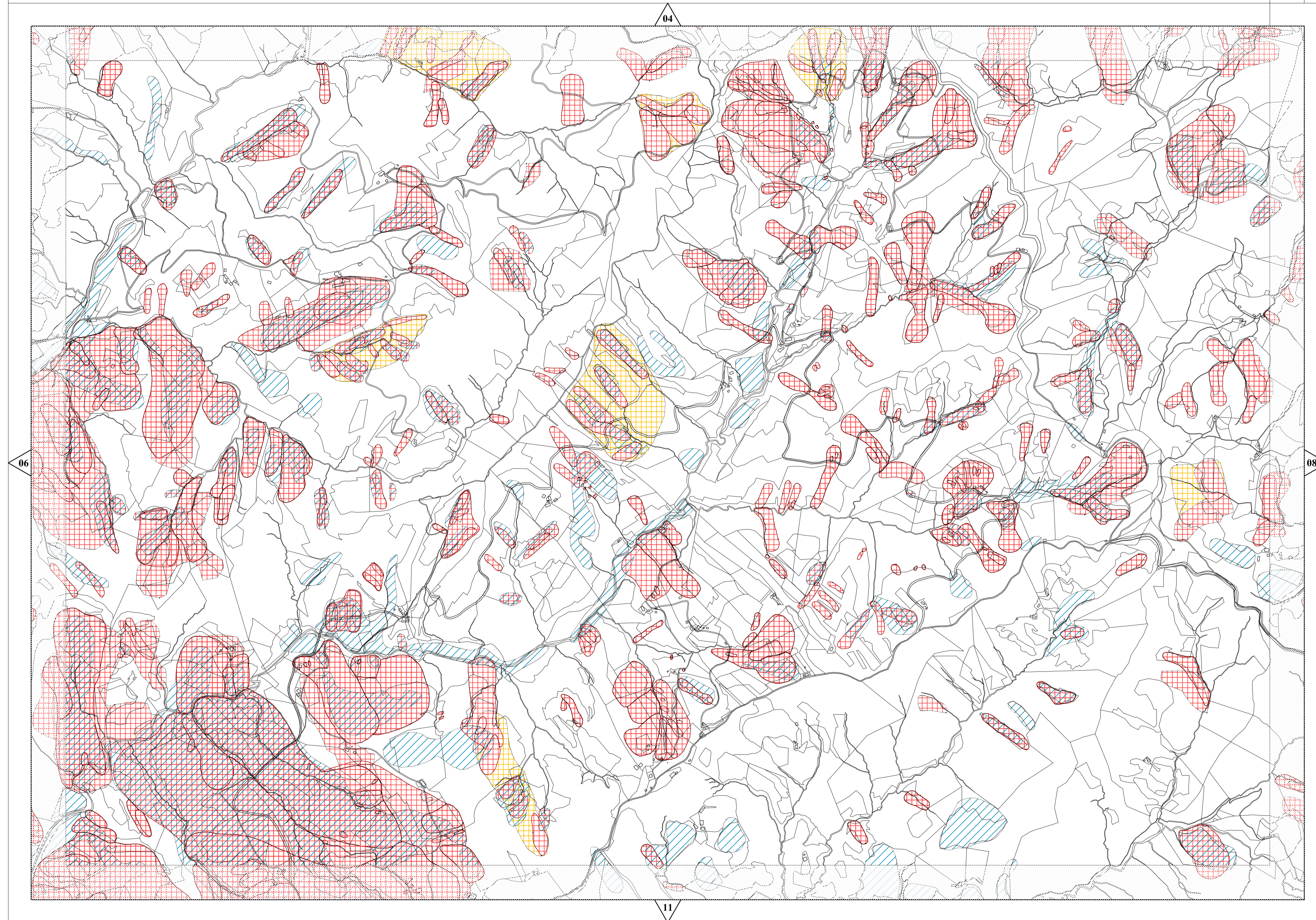


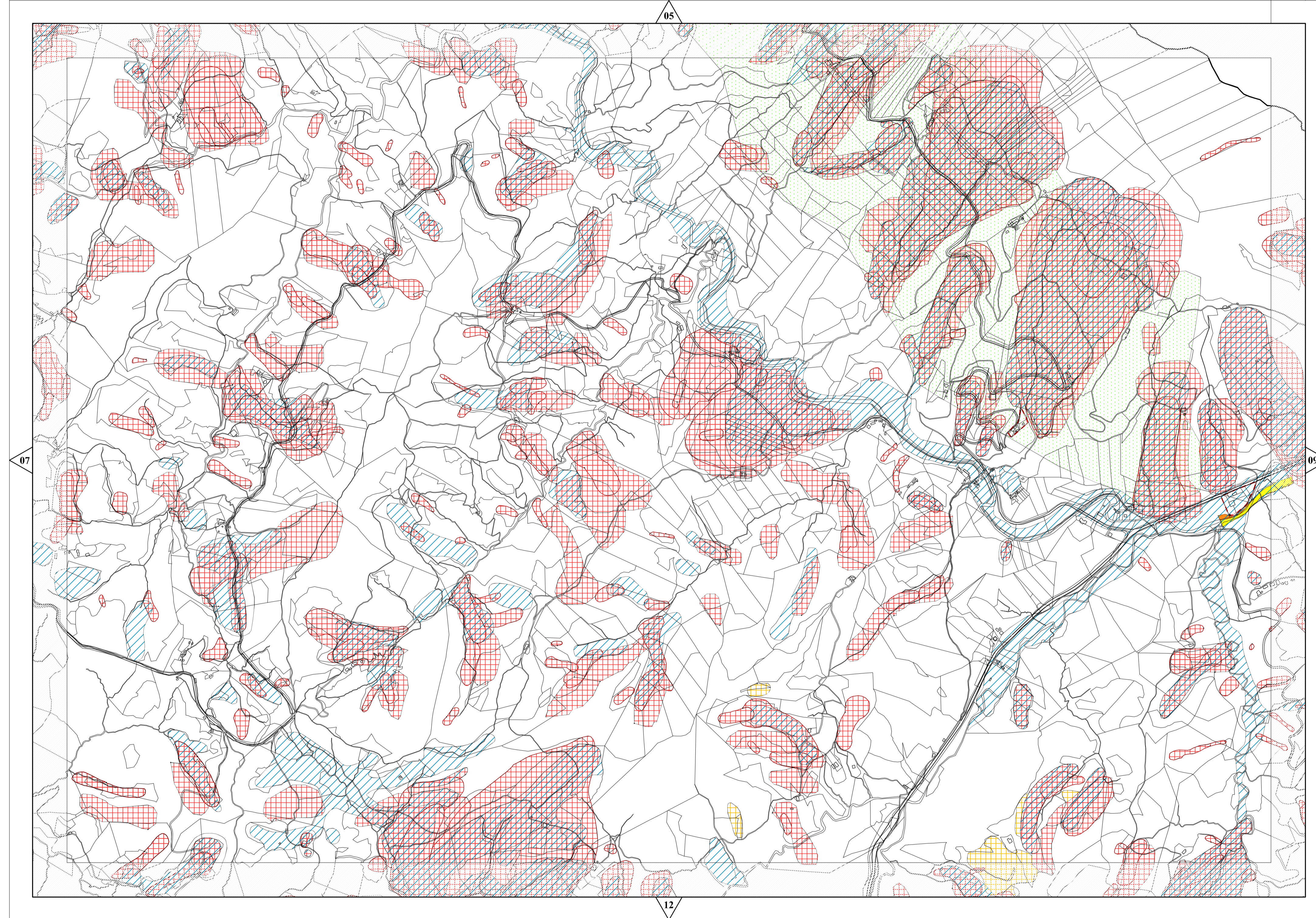
03



07

10

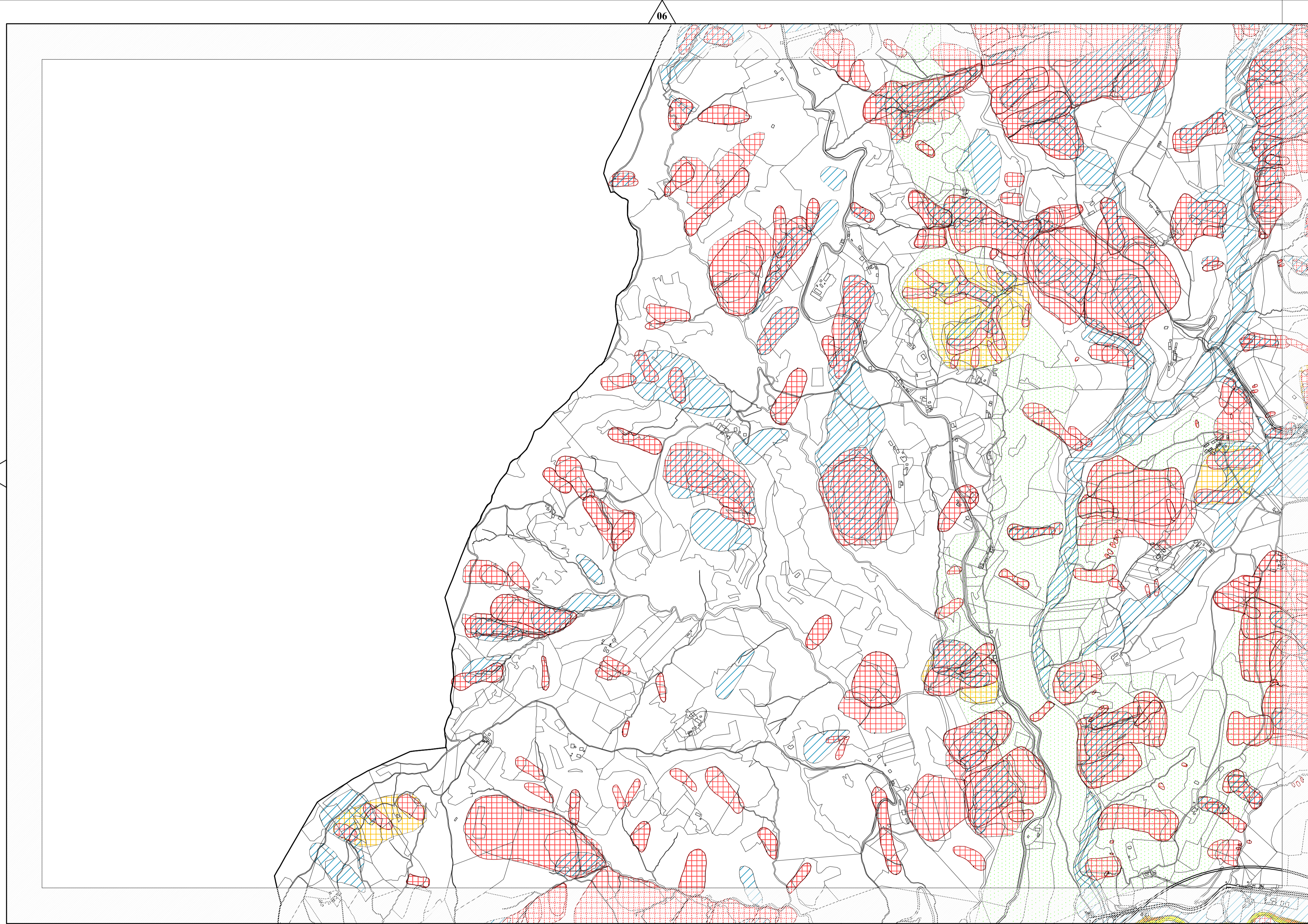


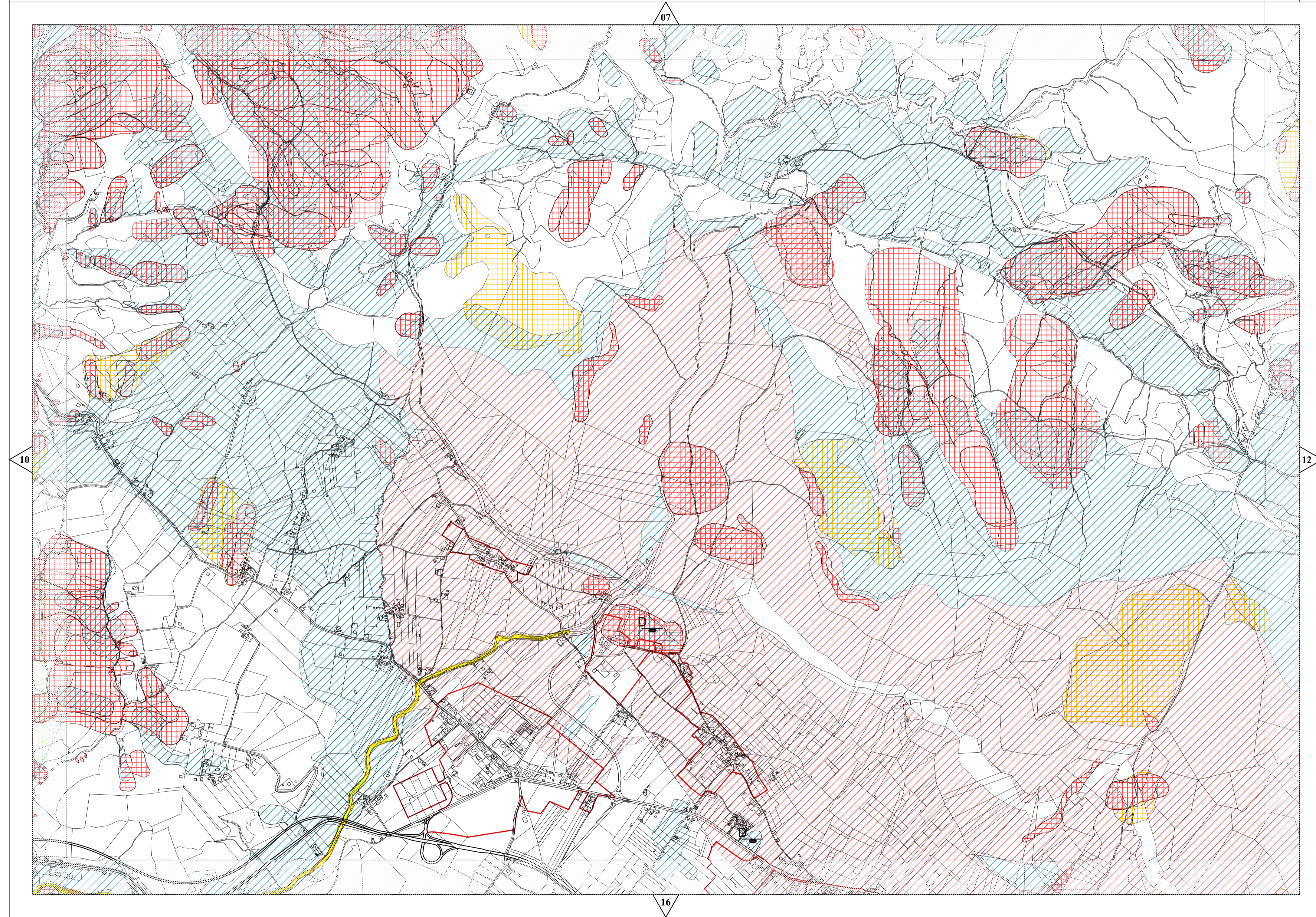


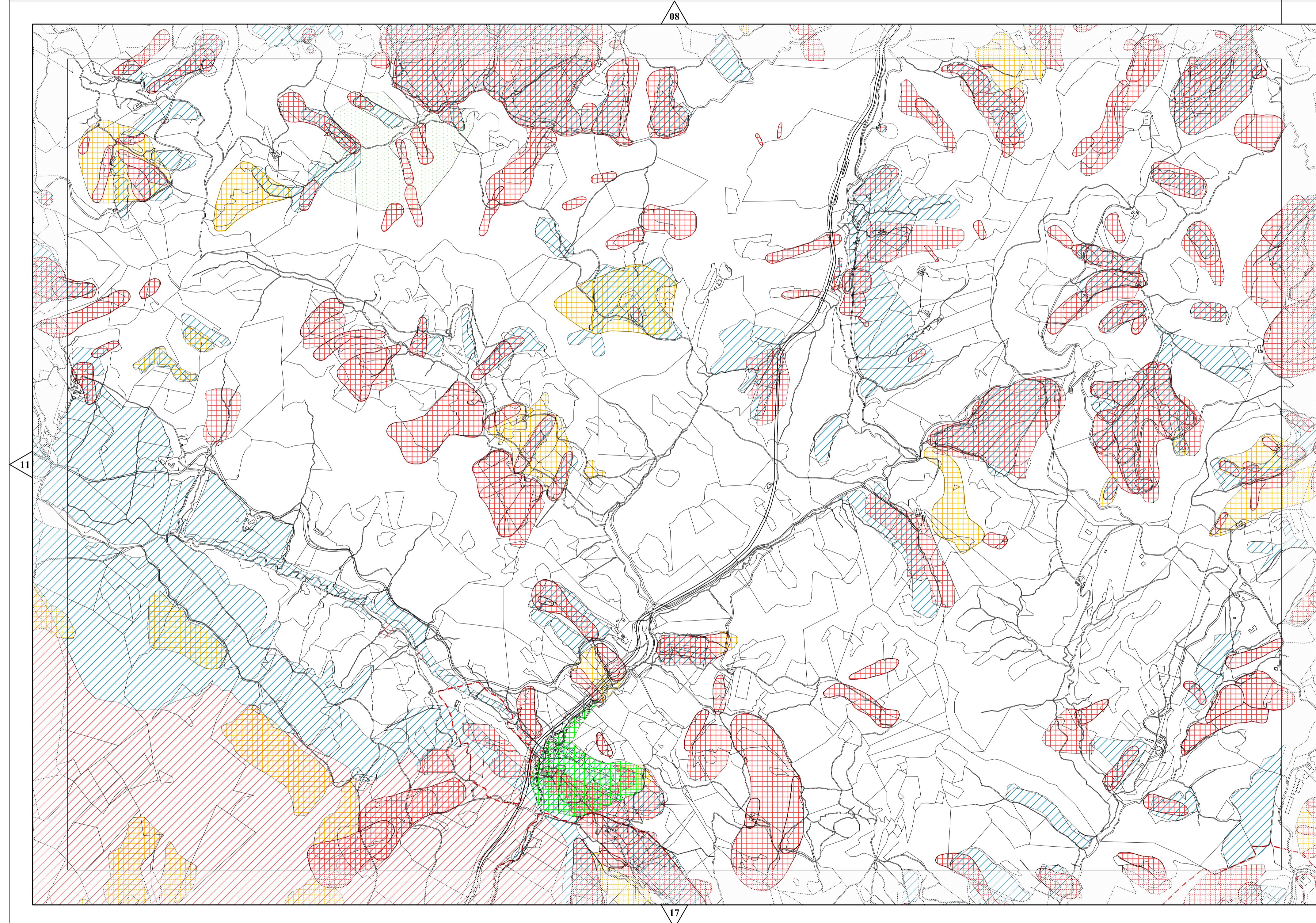


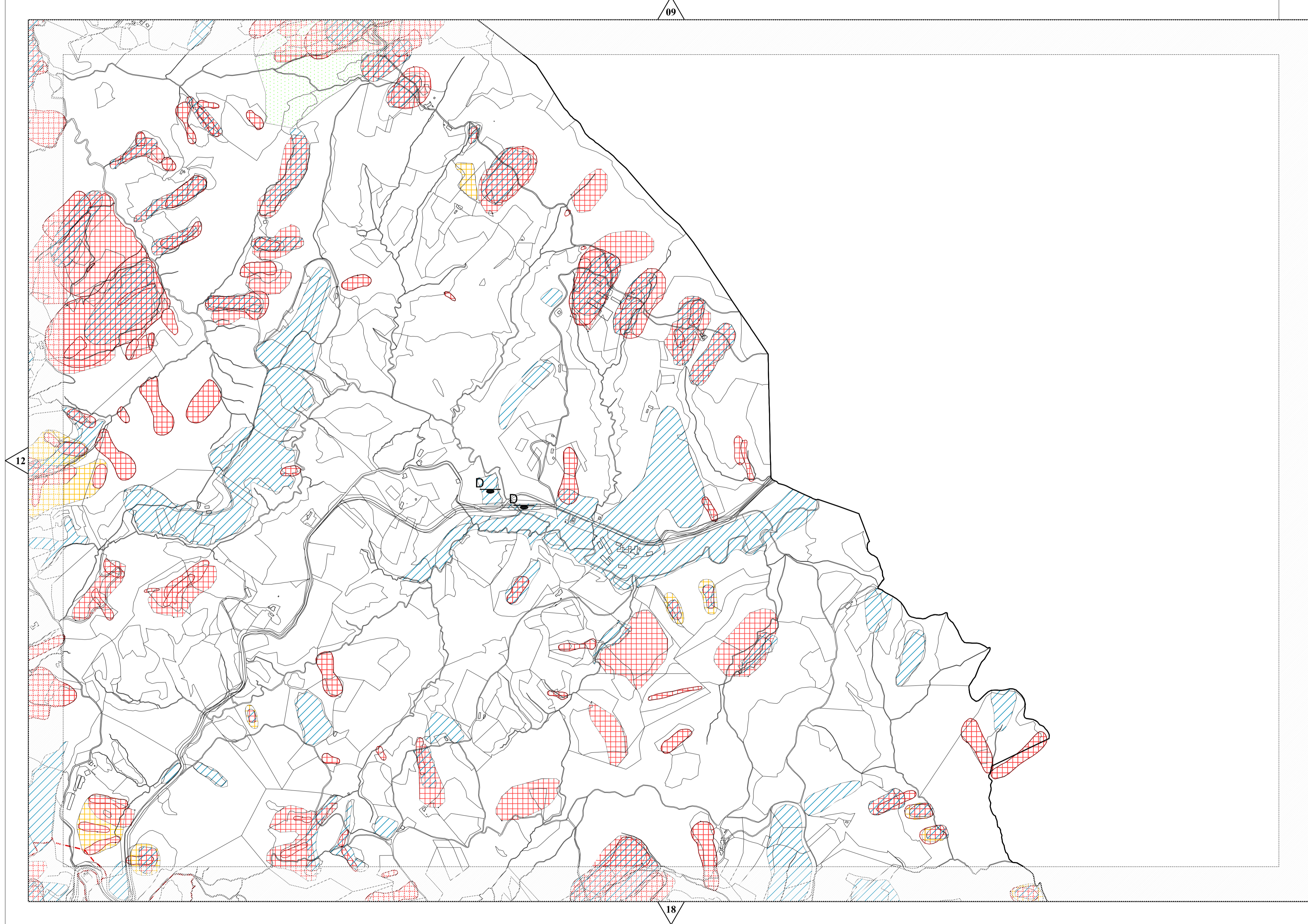
08

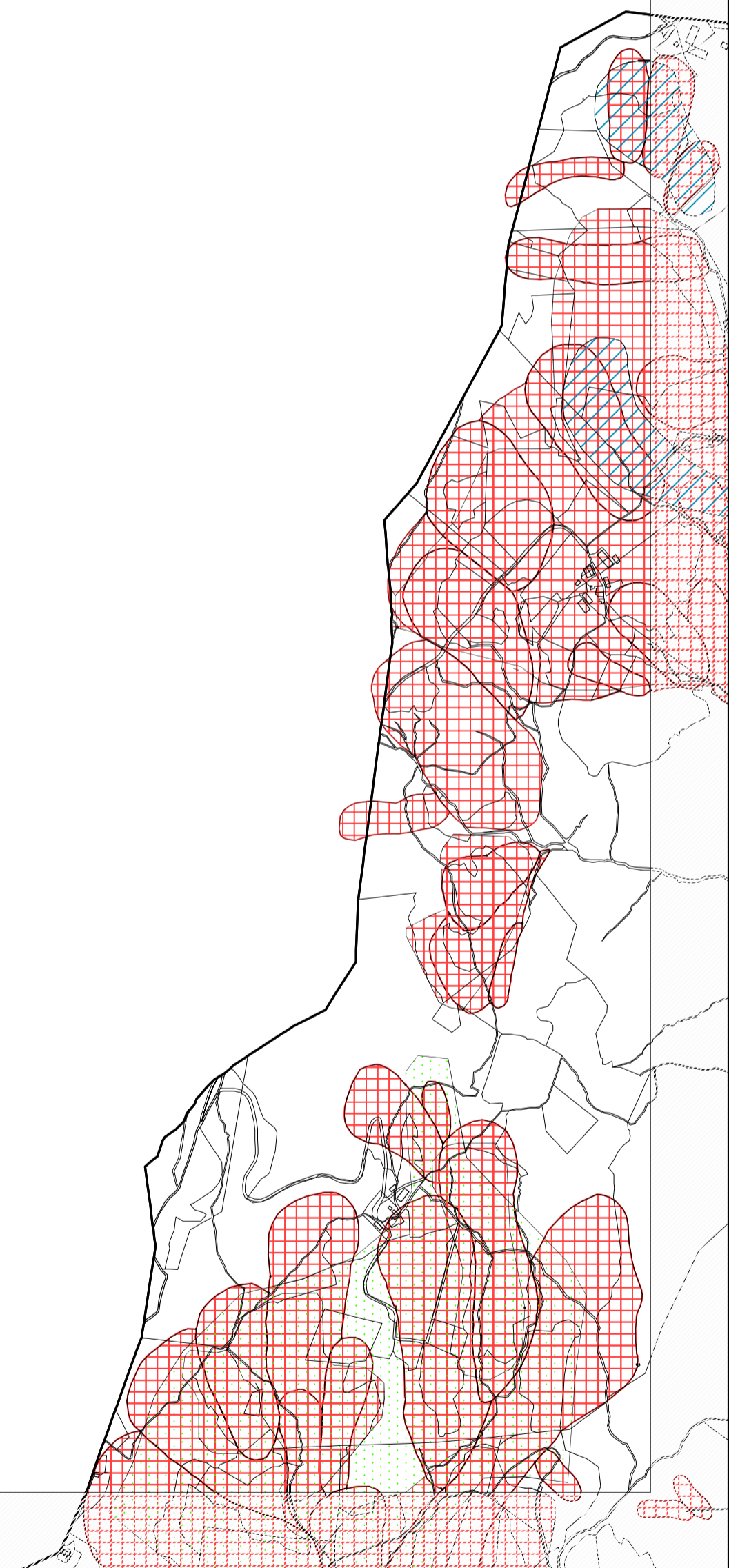
13





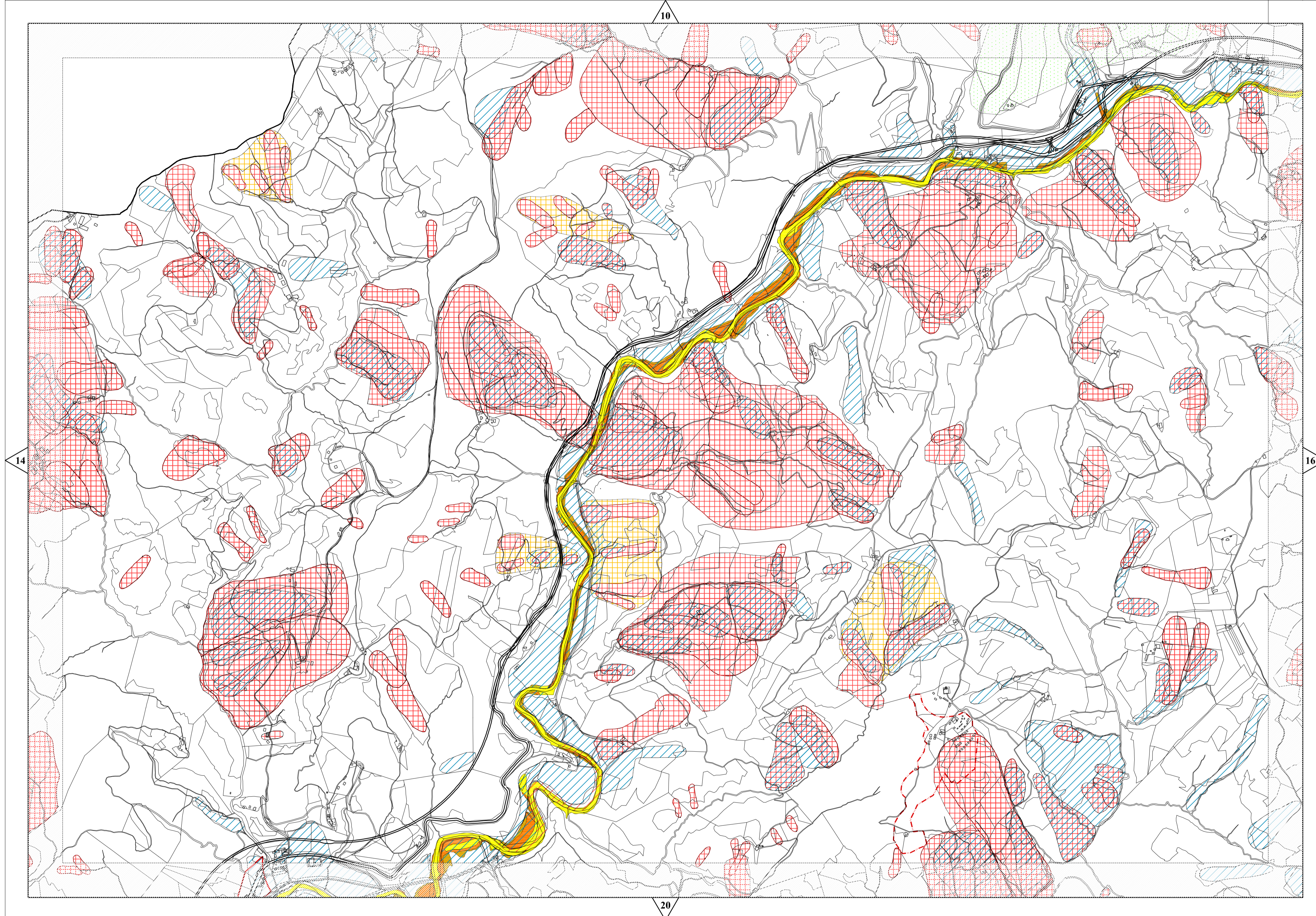


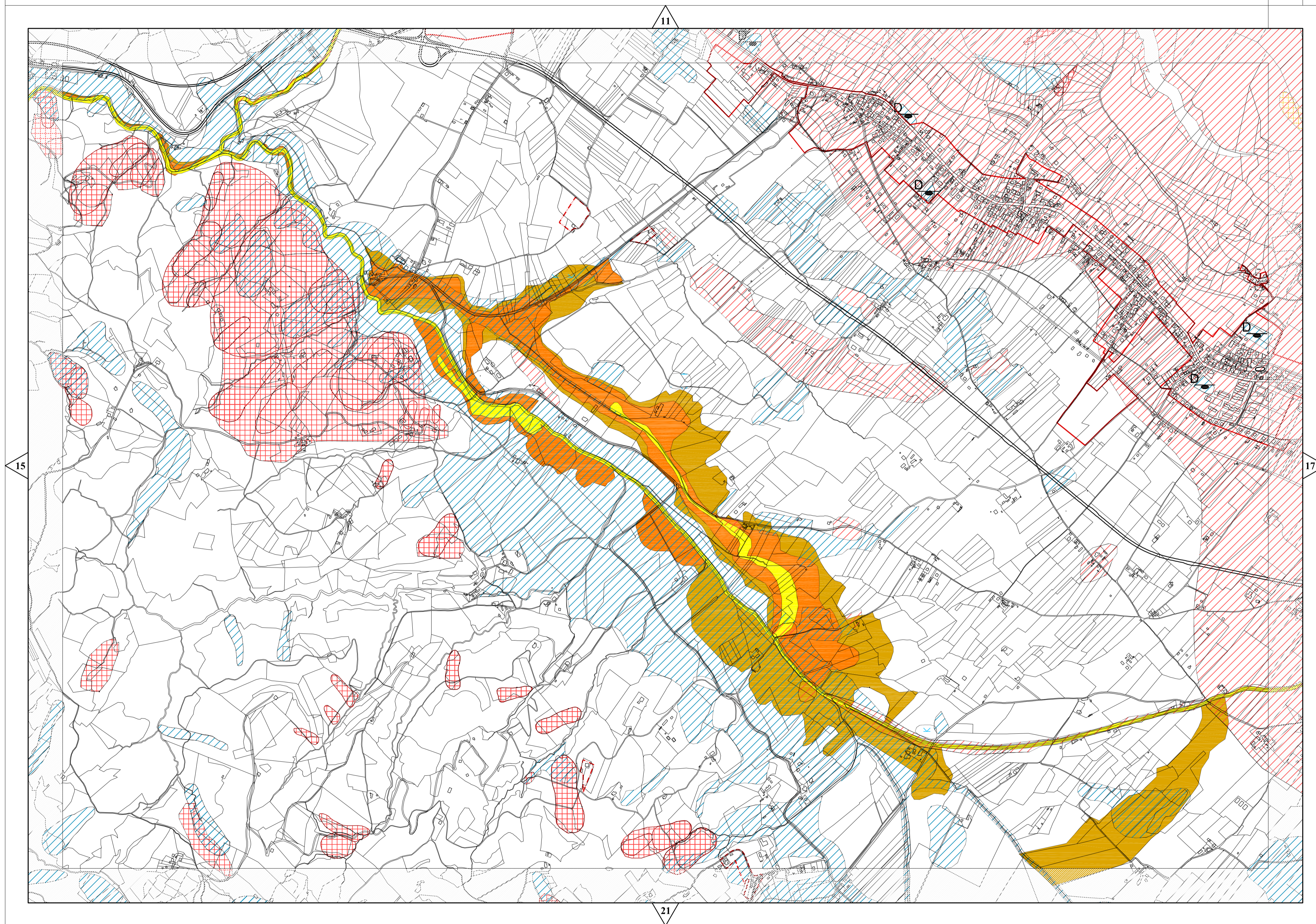


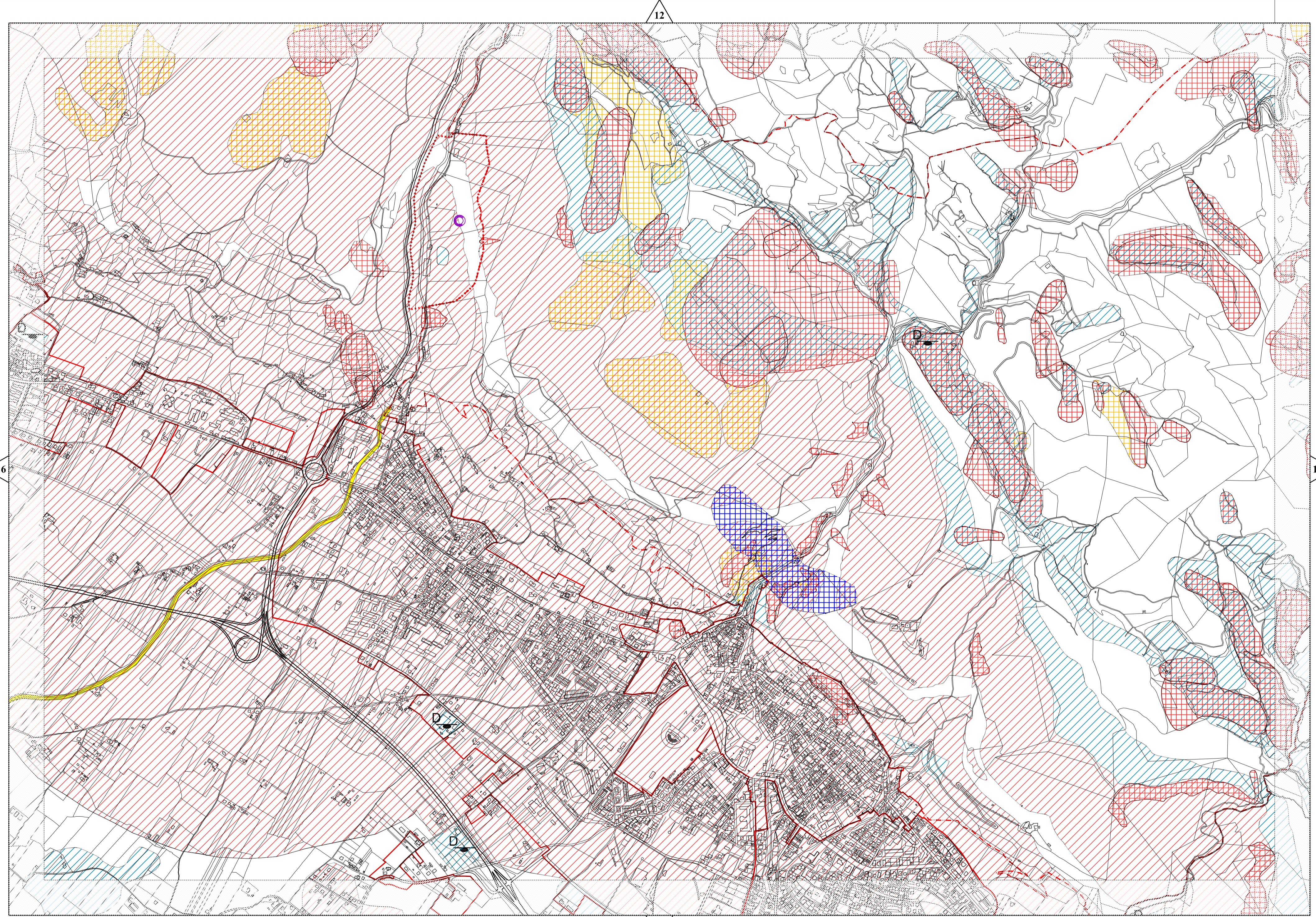


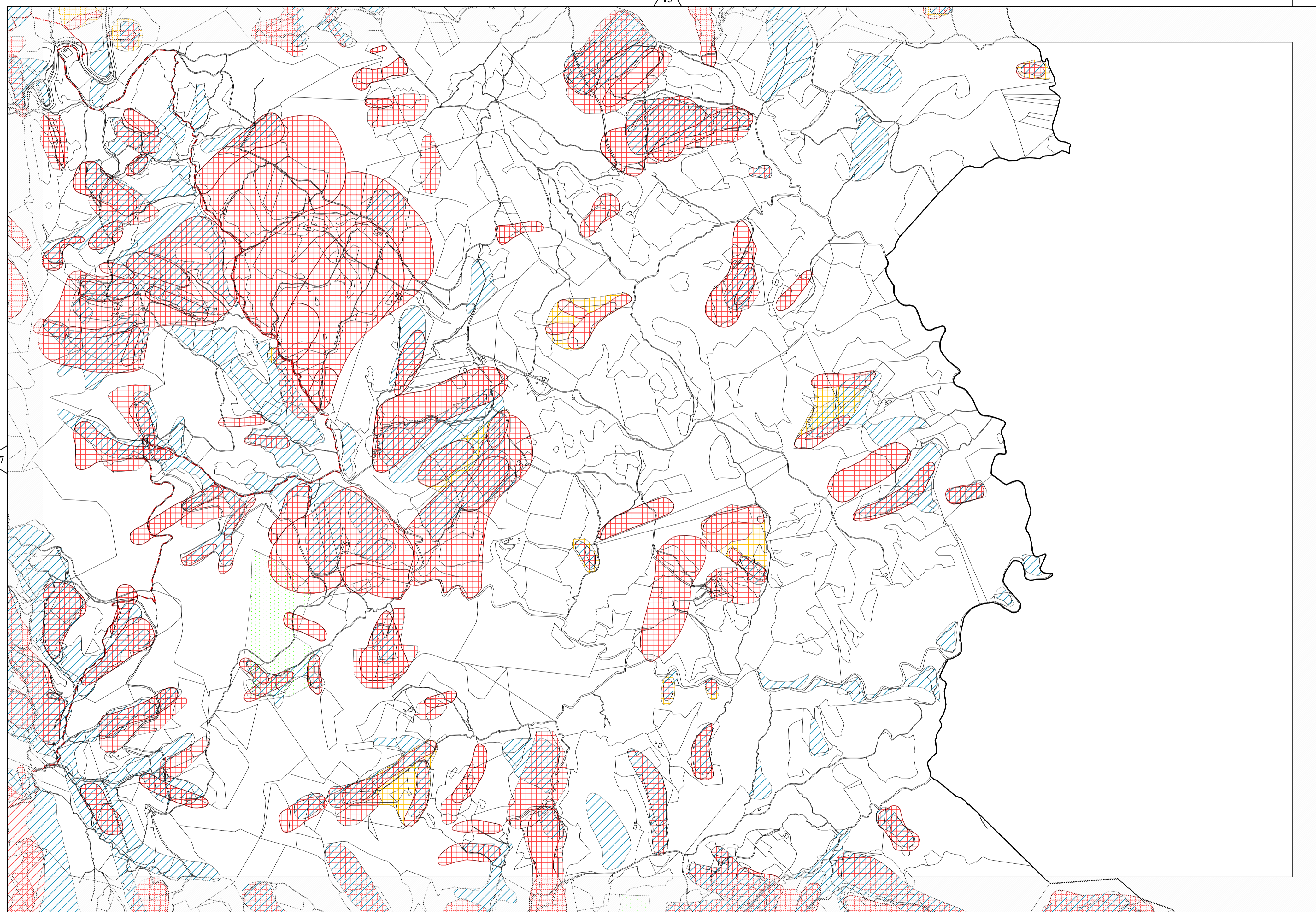
15

19







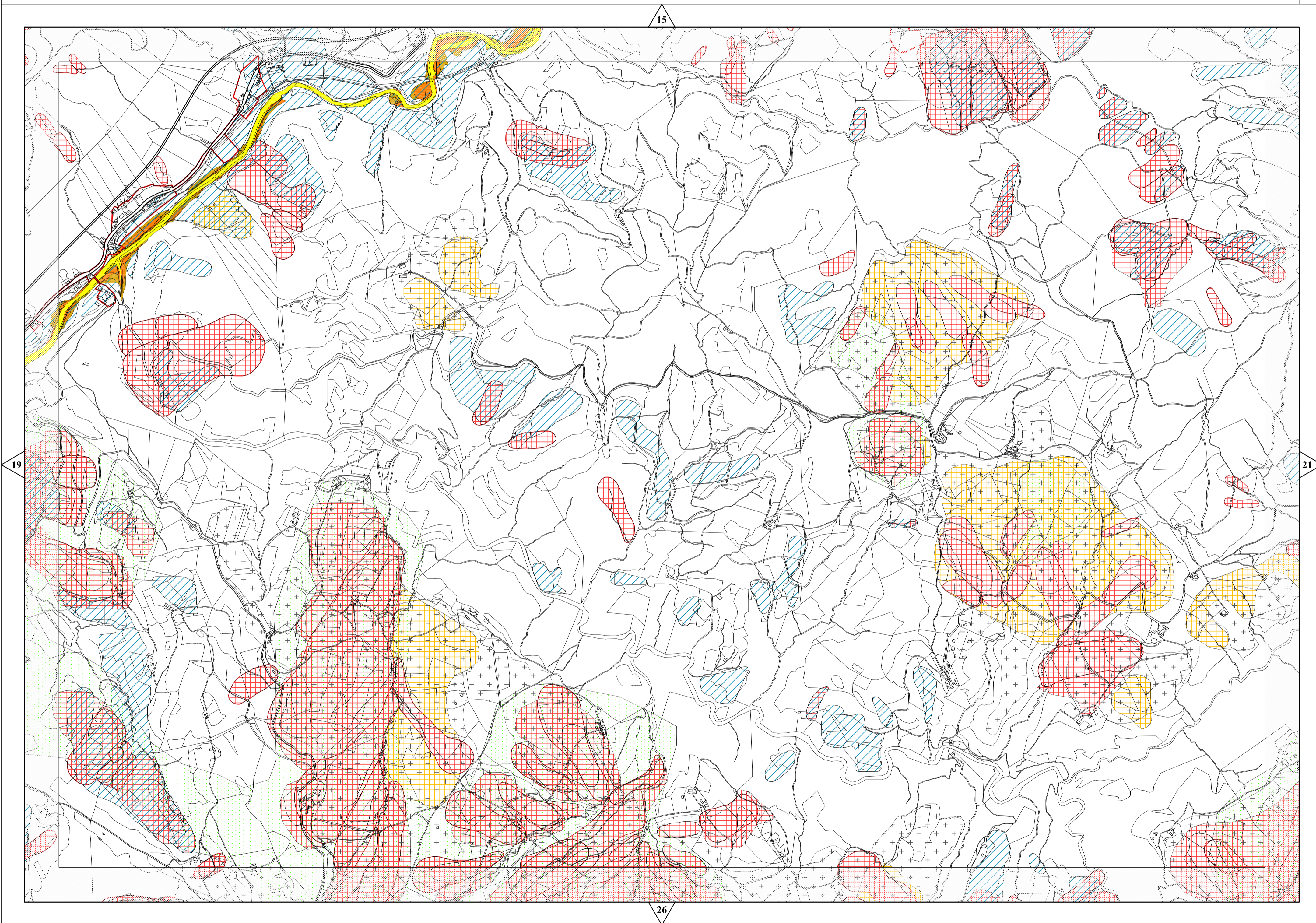


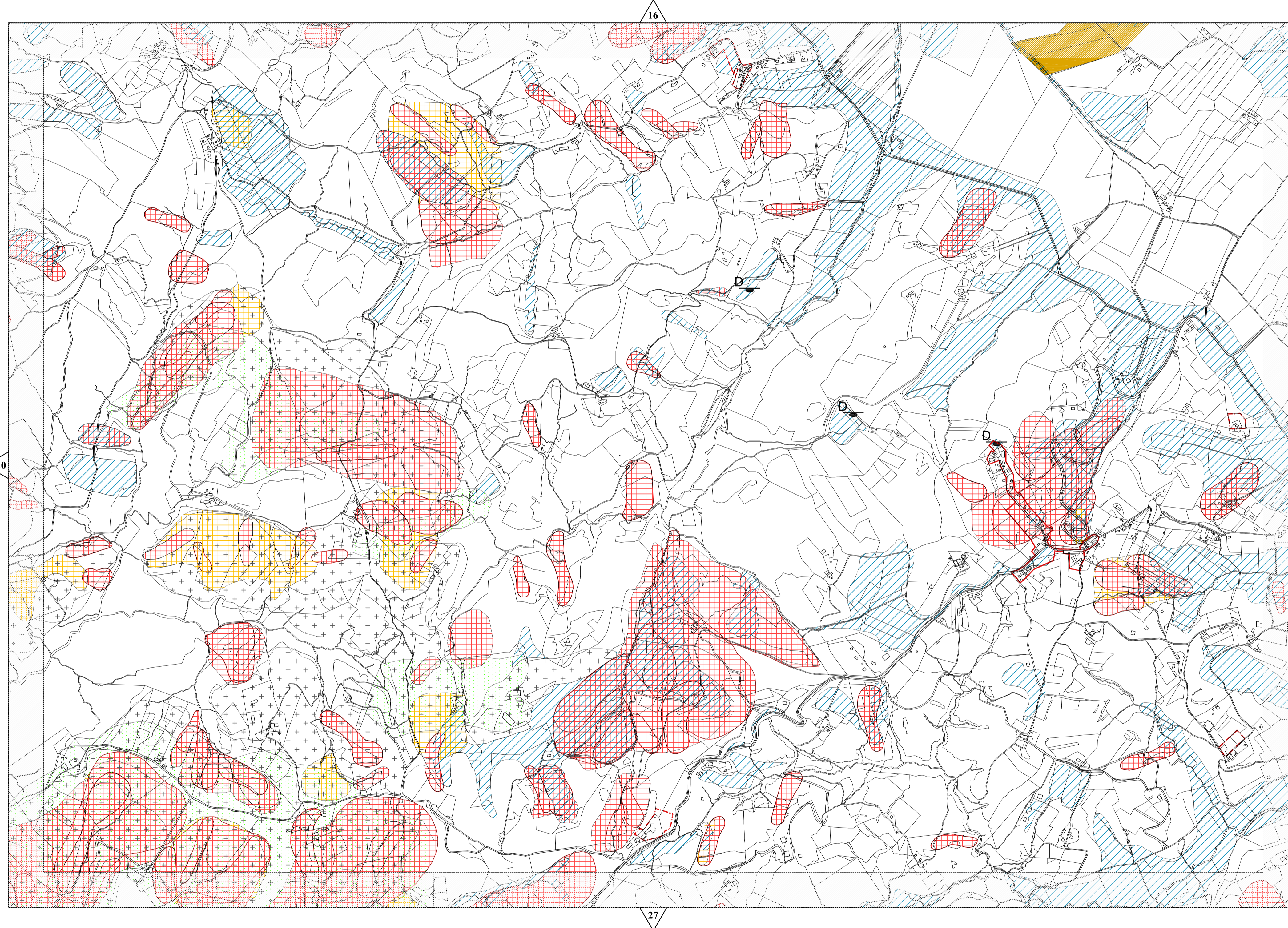
14

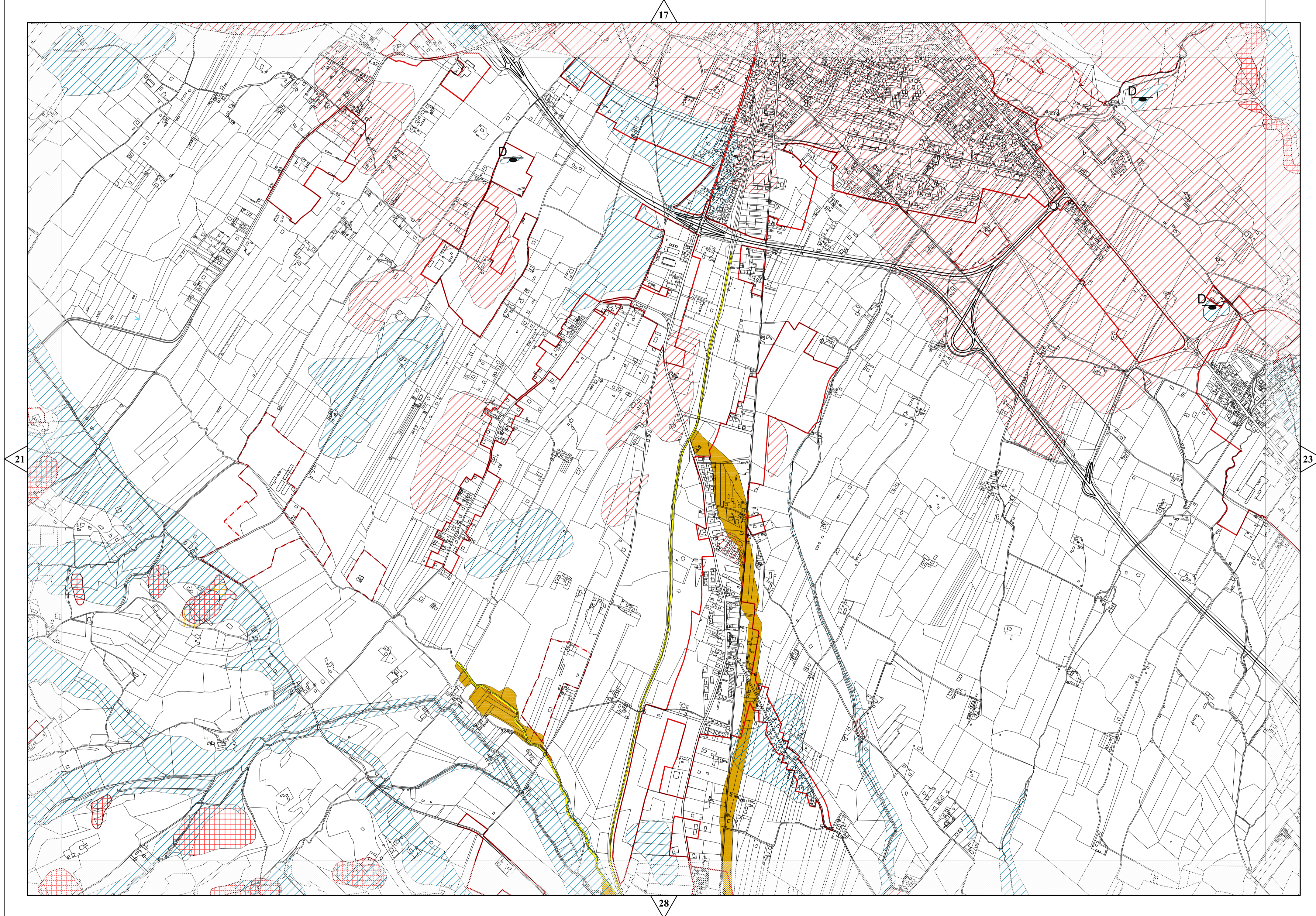
20

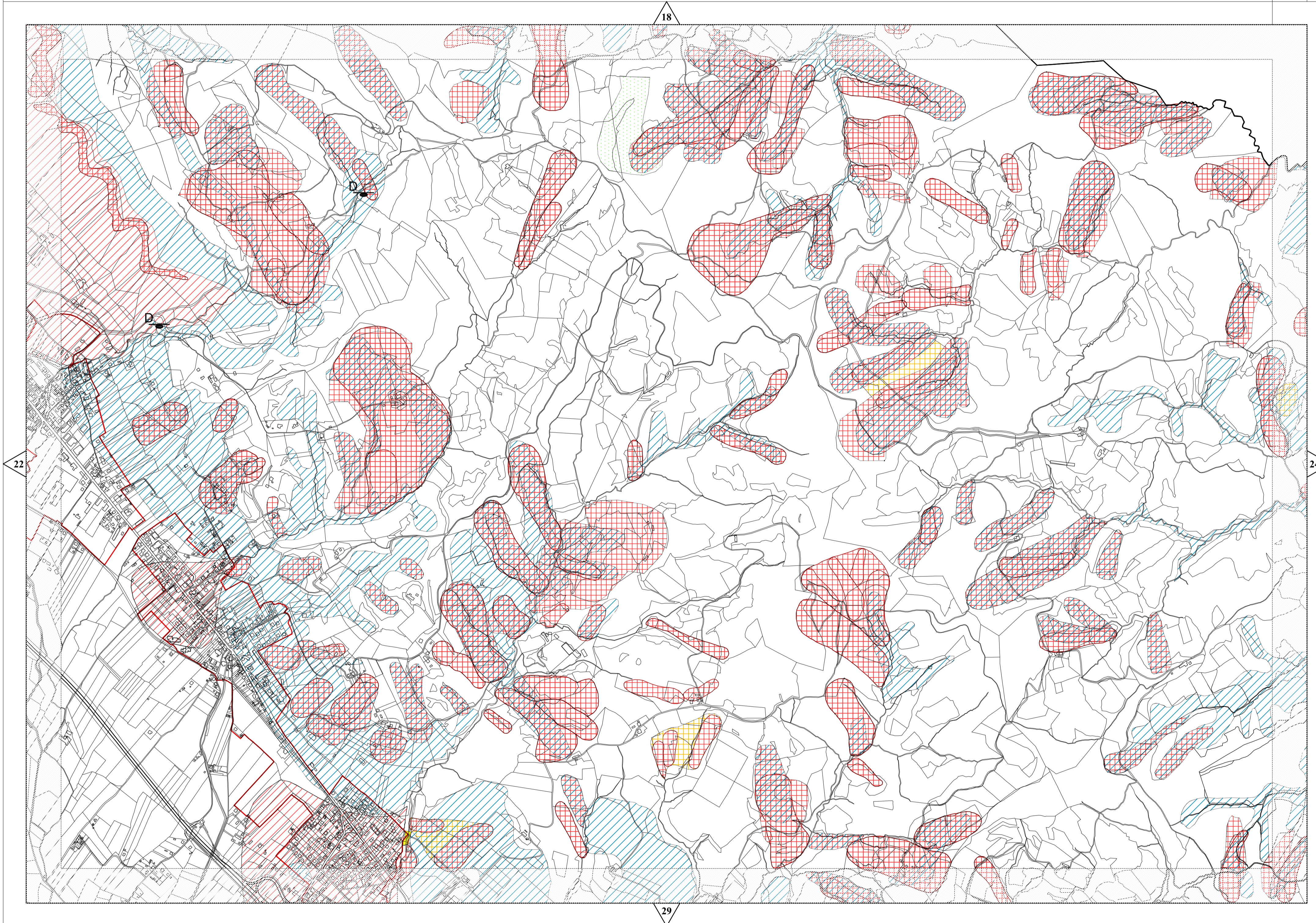
25




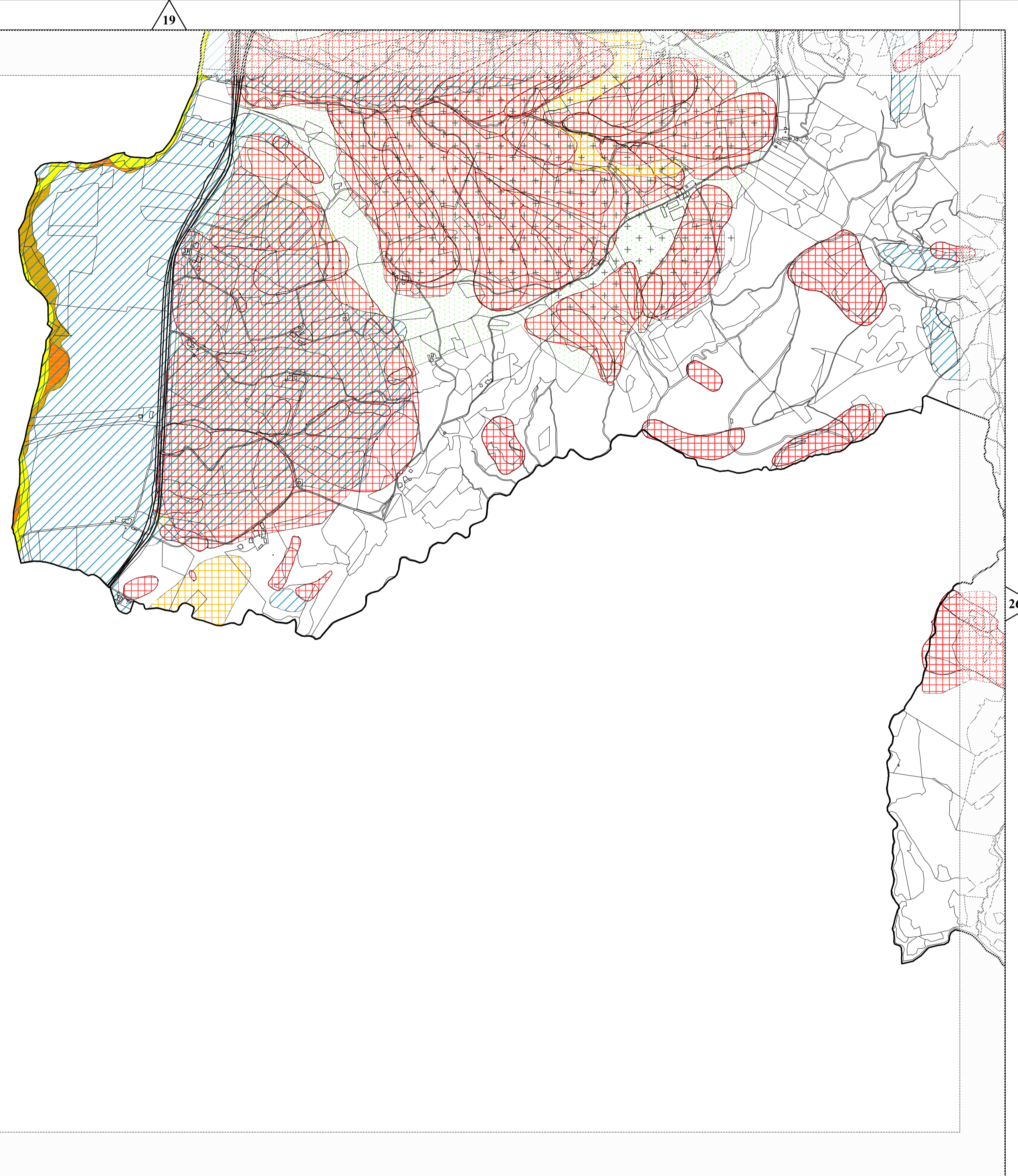


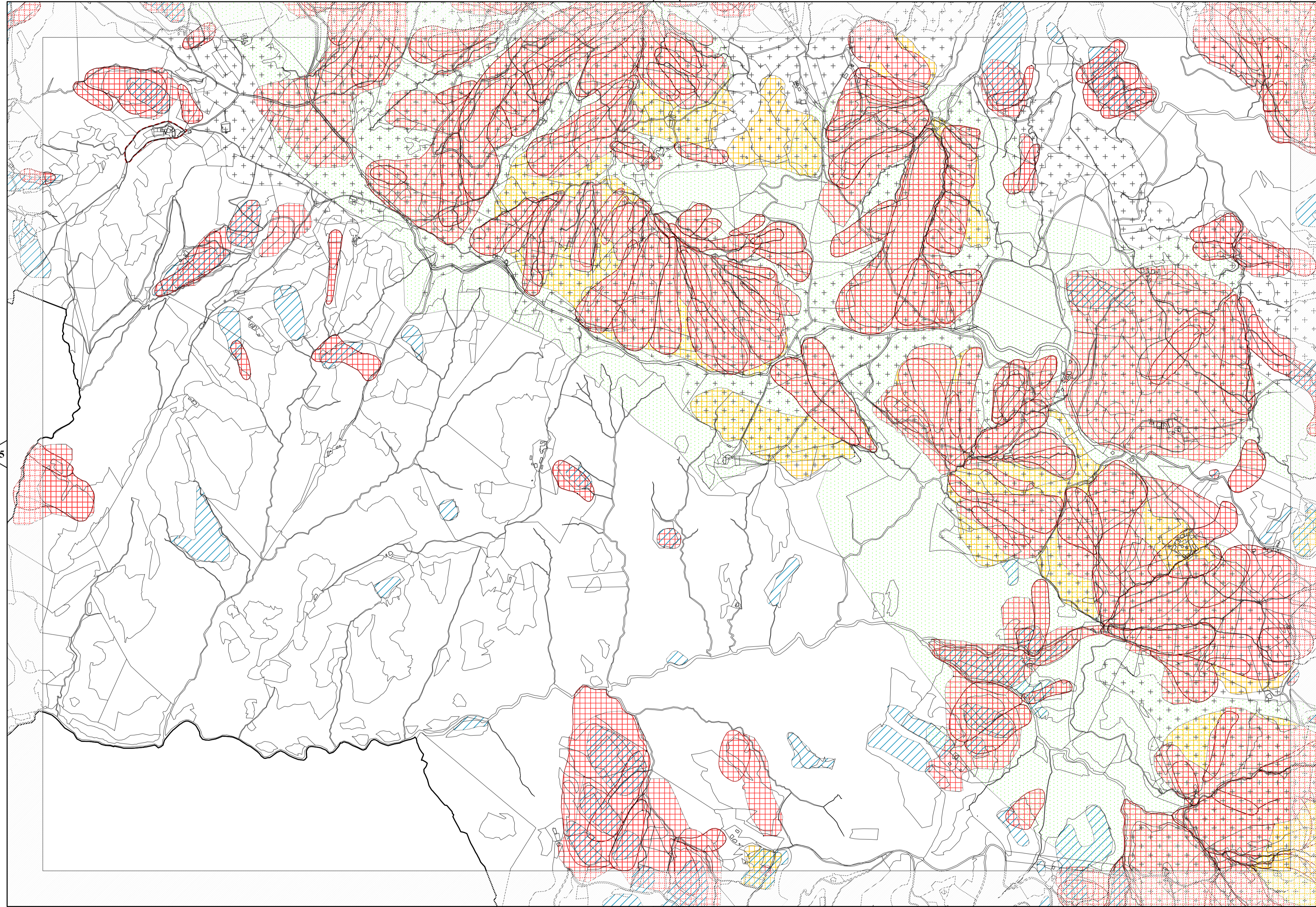


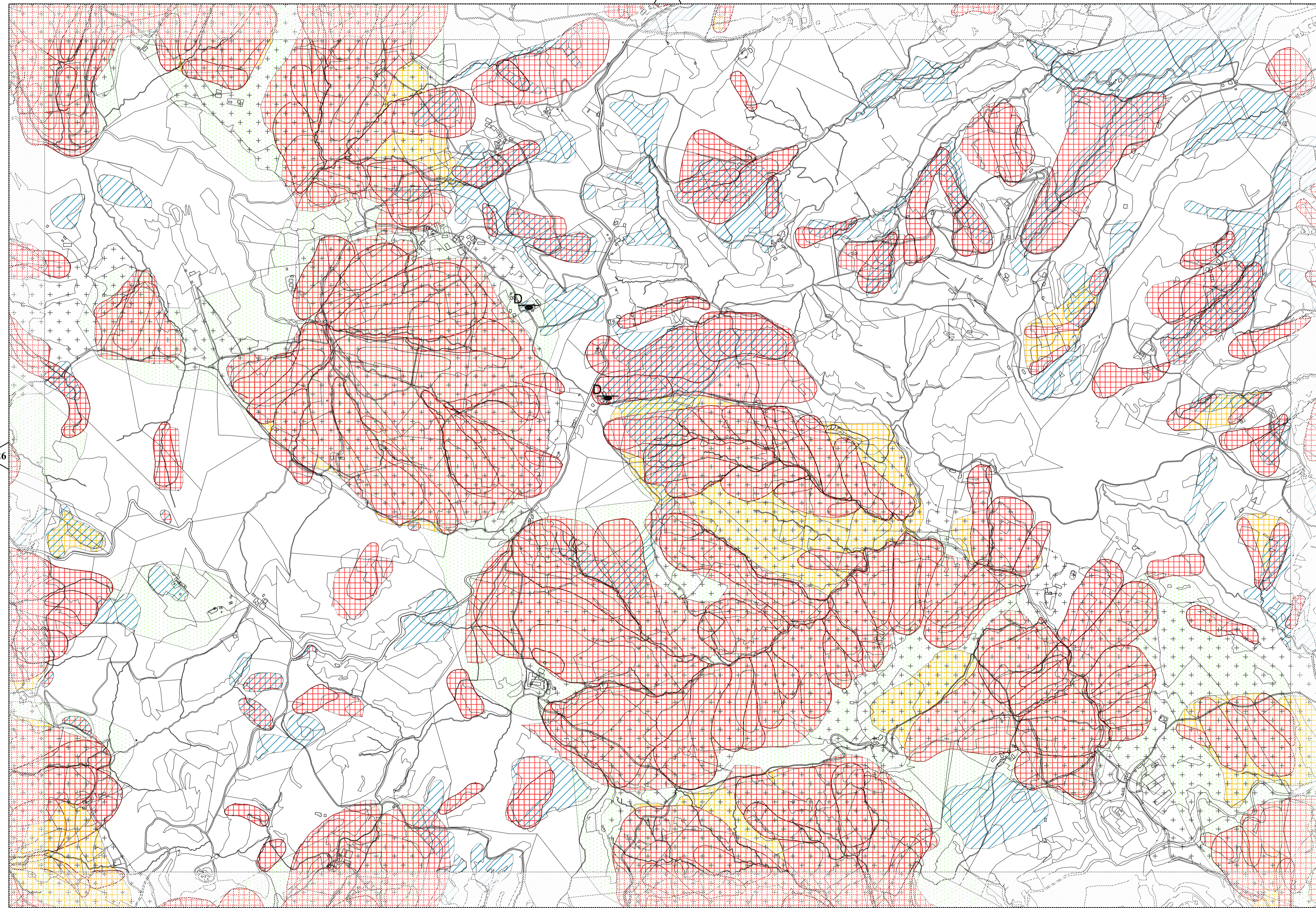


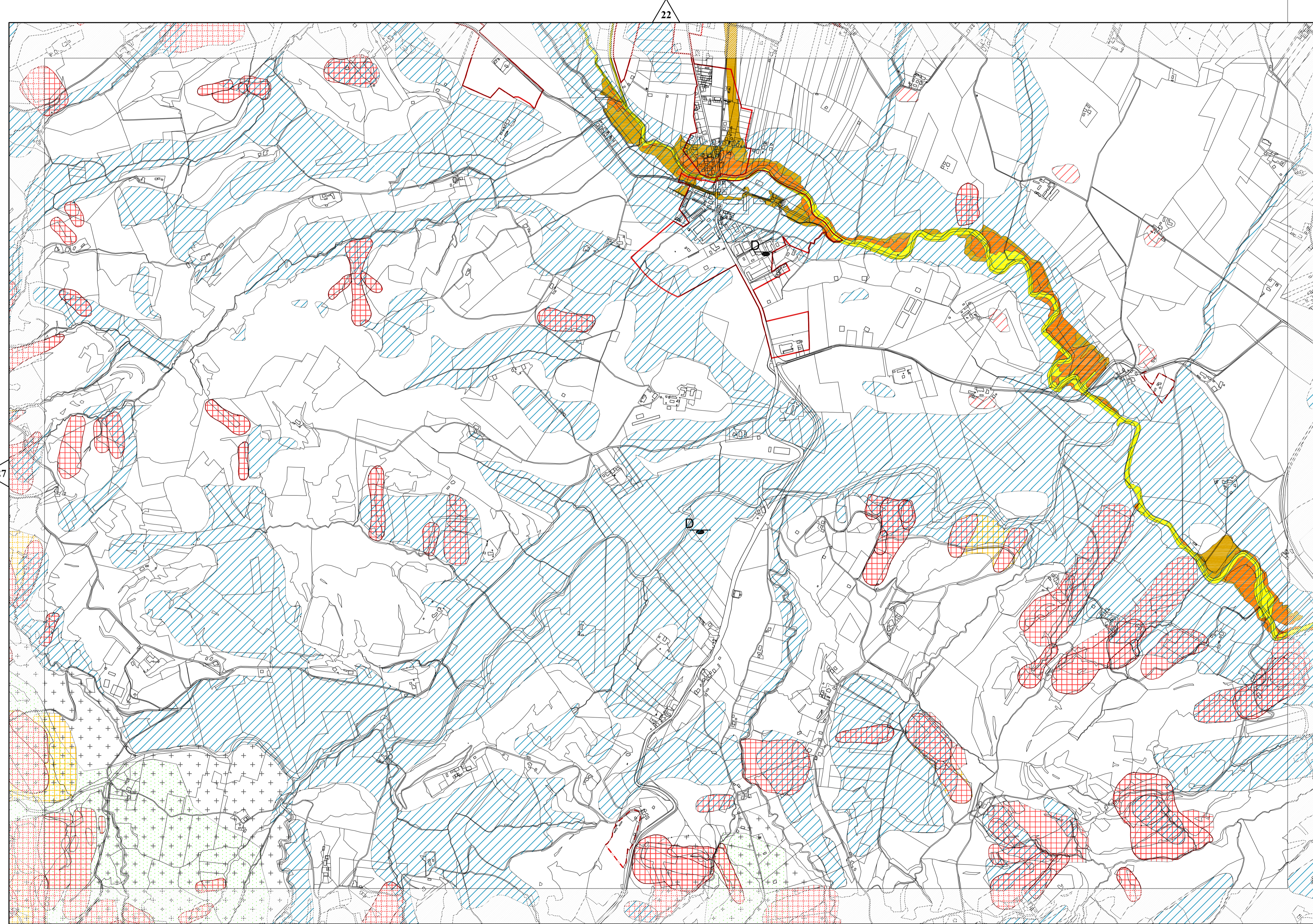


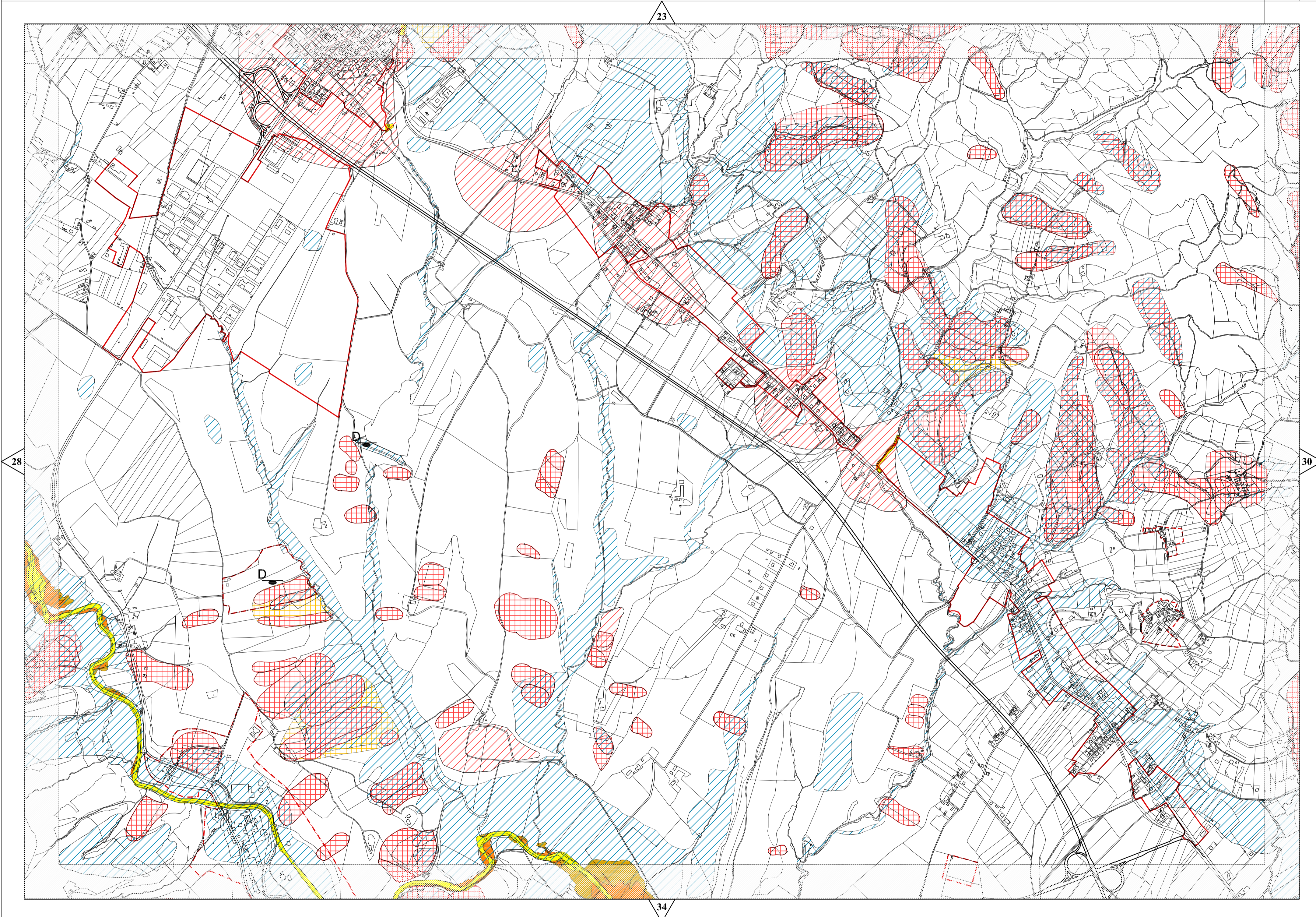


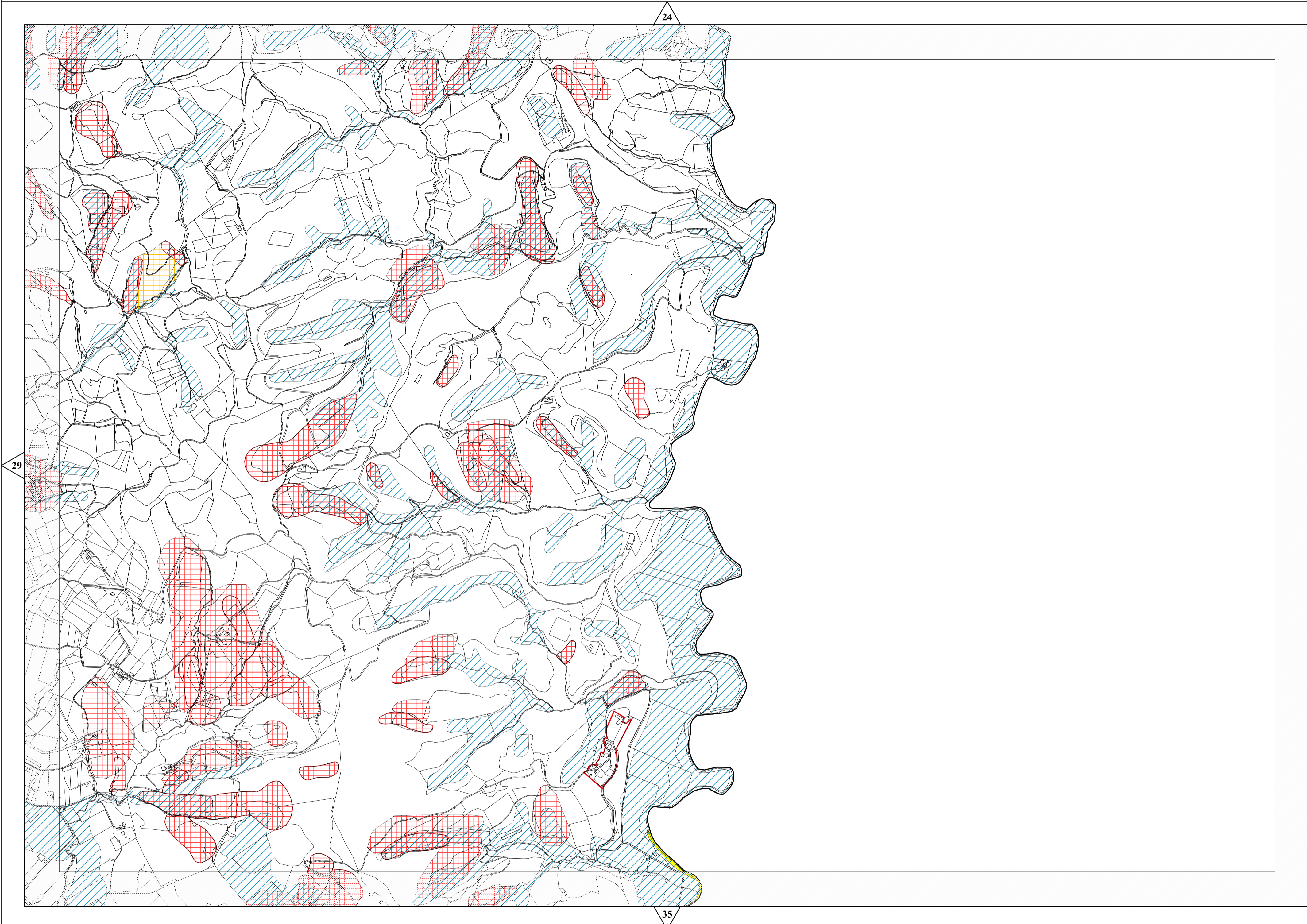


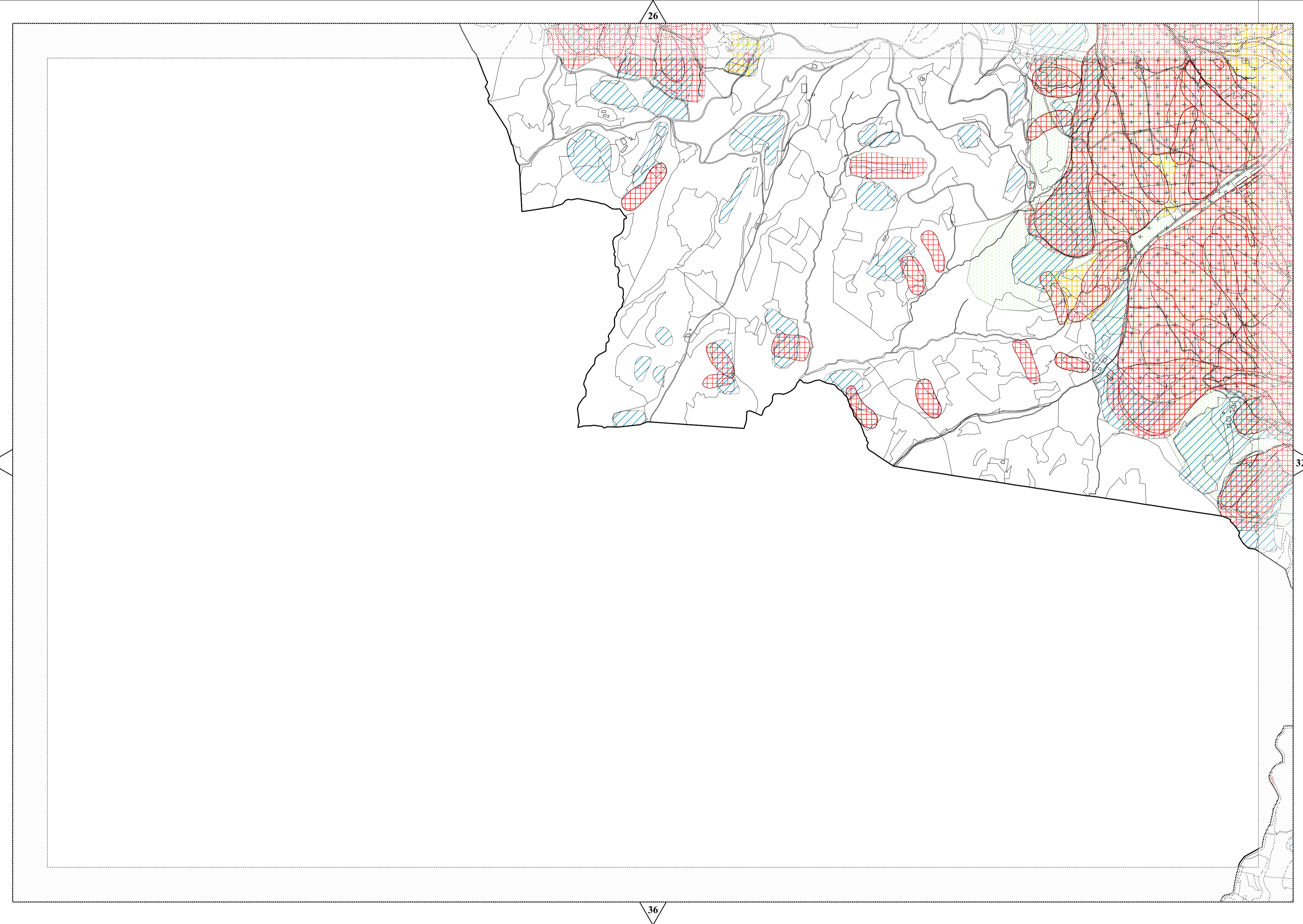


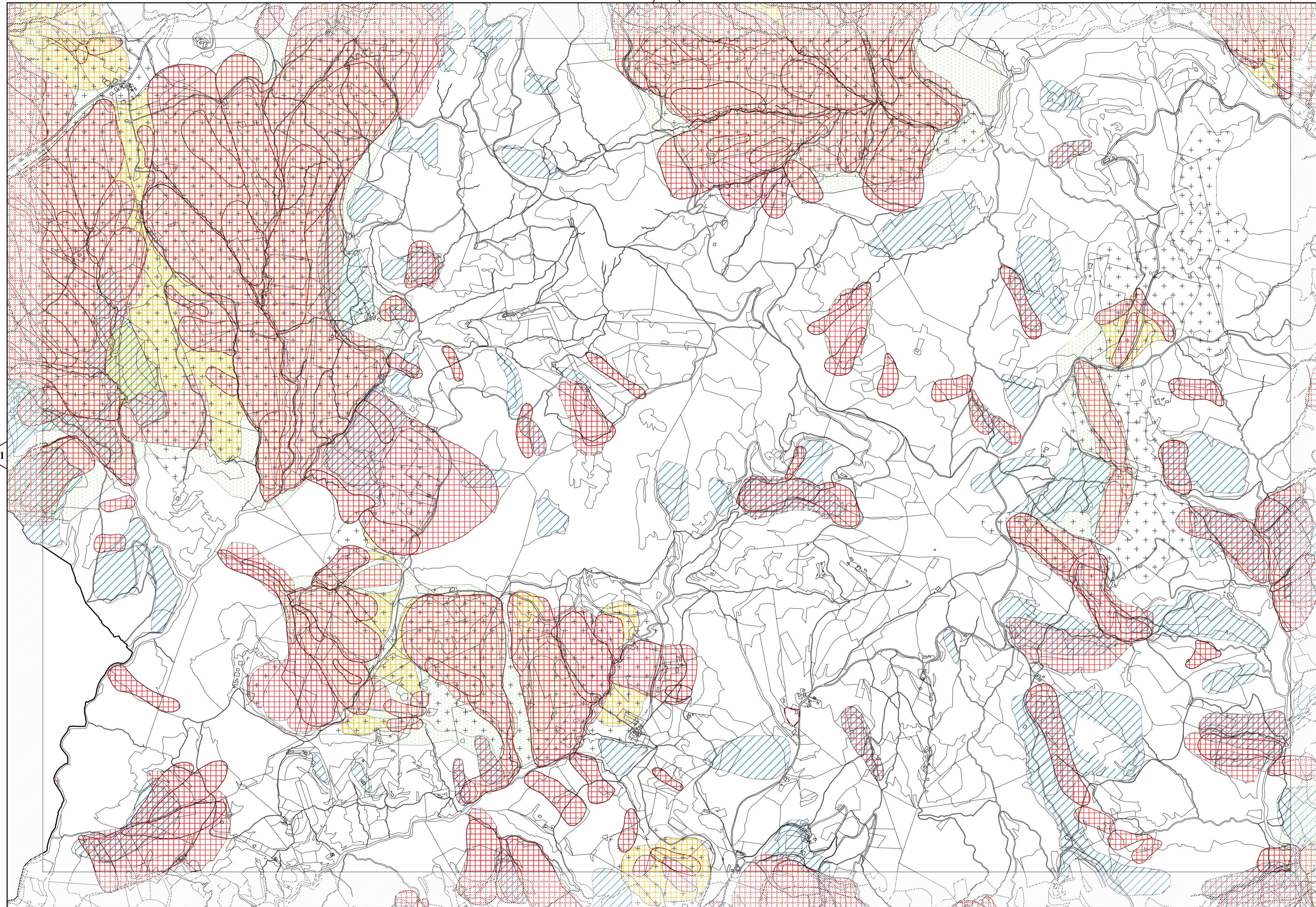


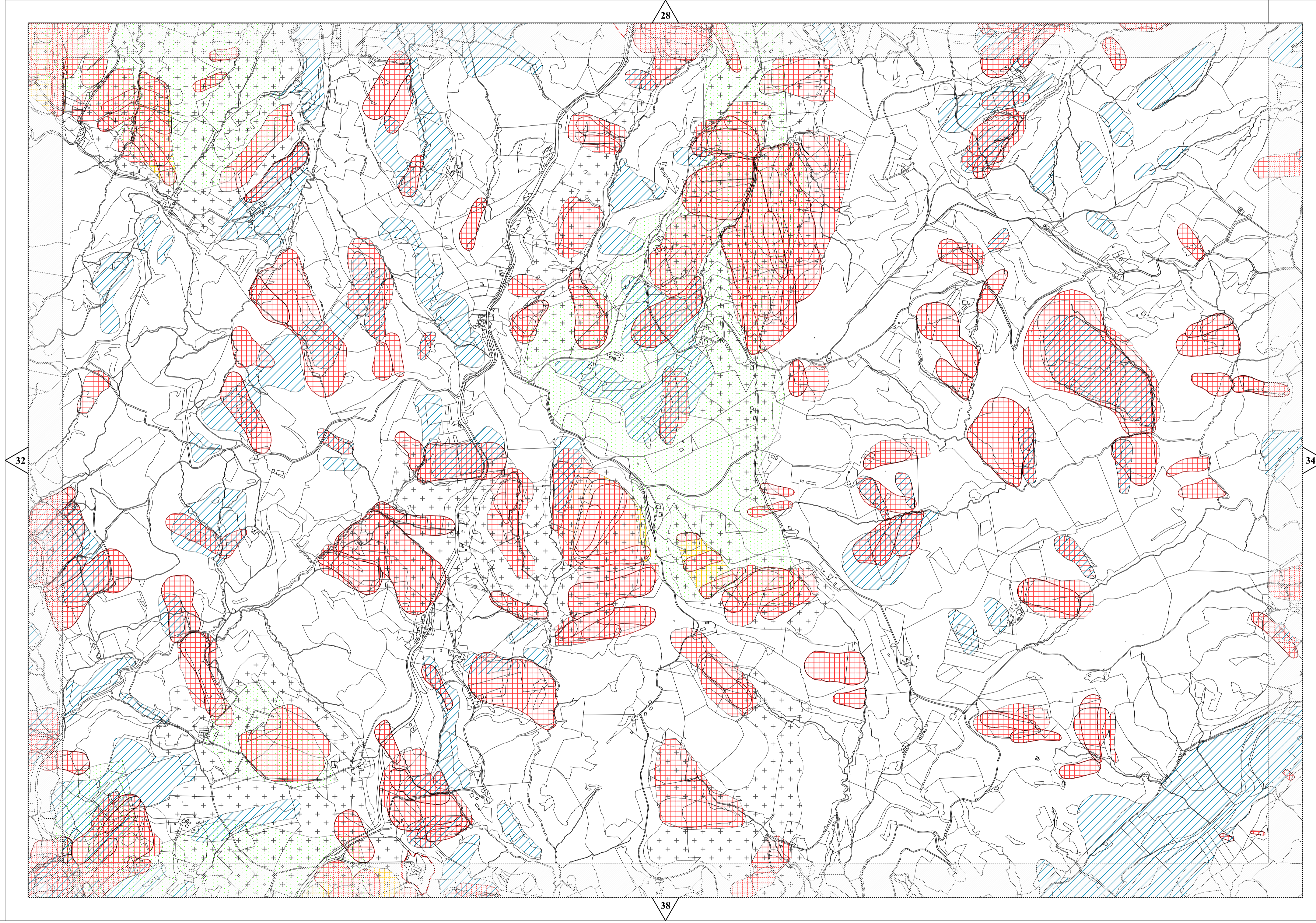


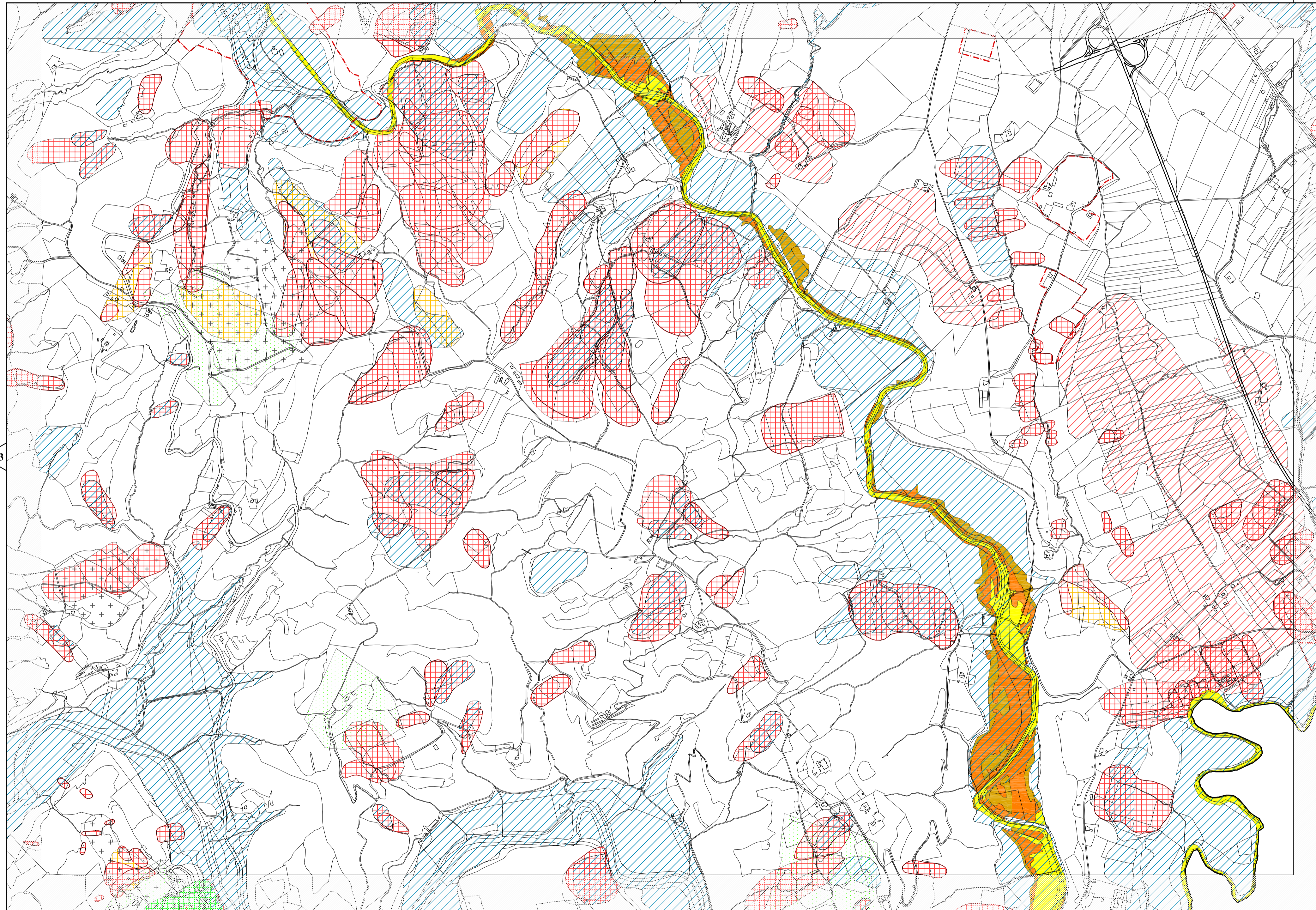


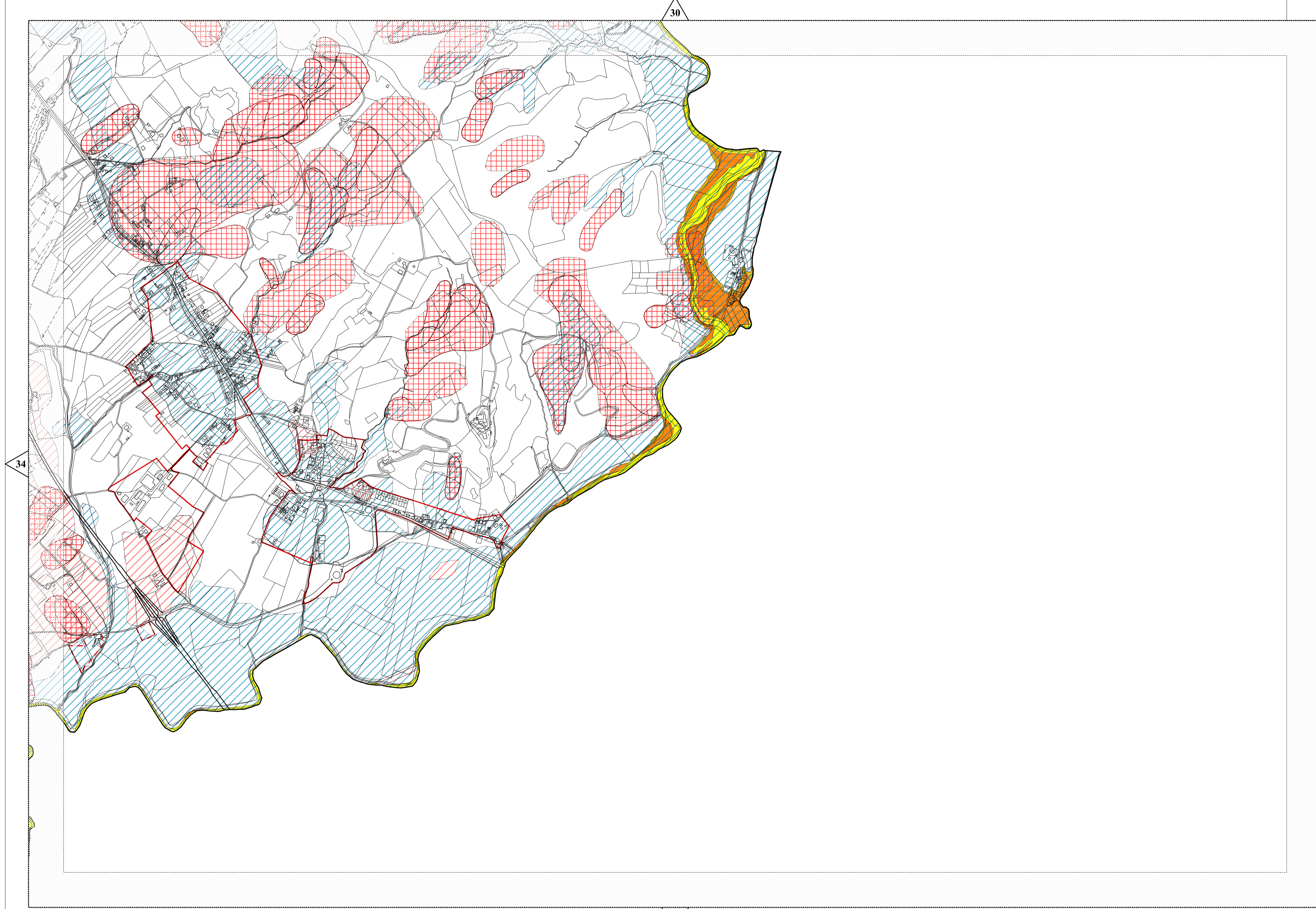








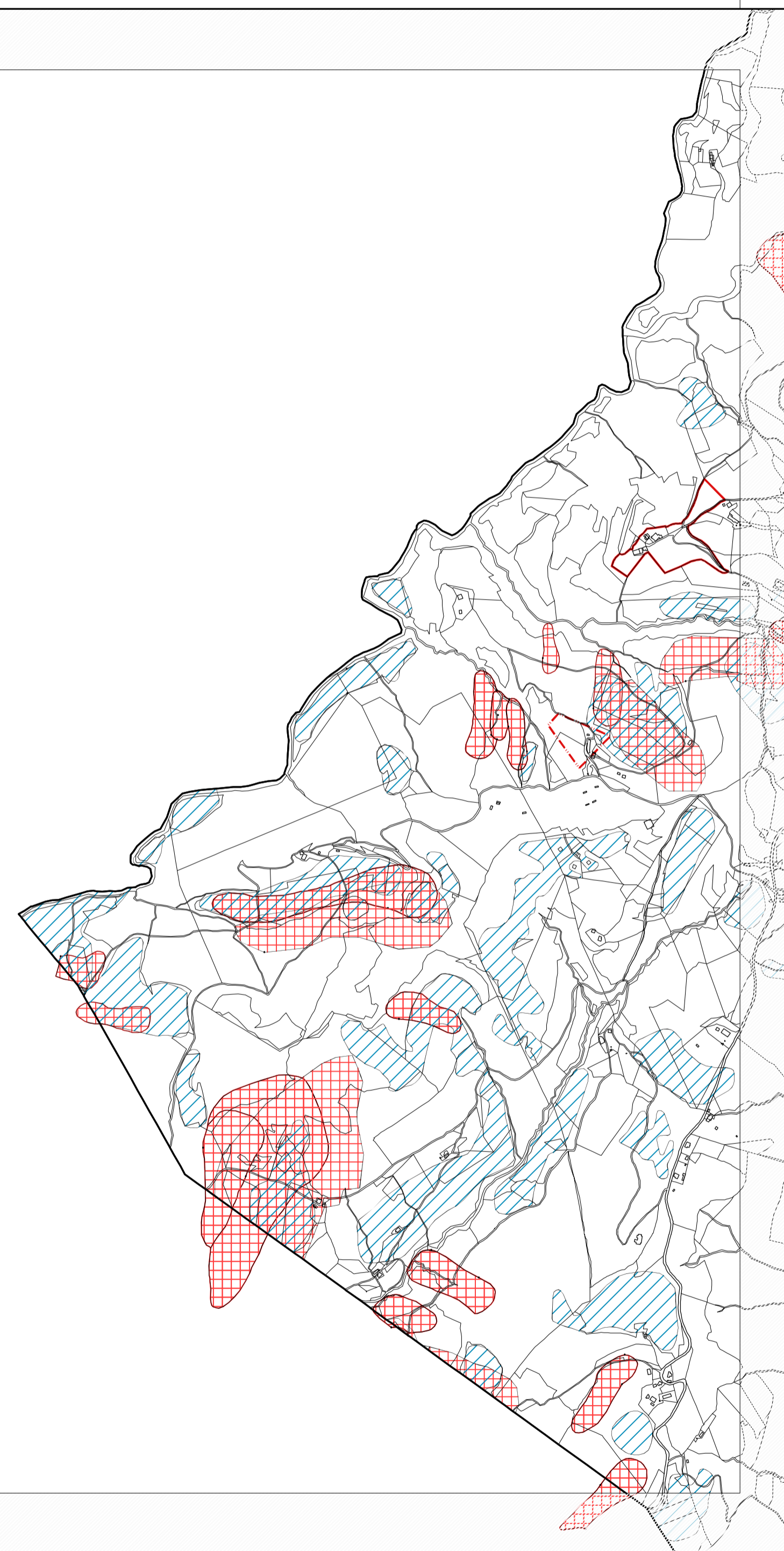


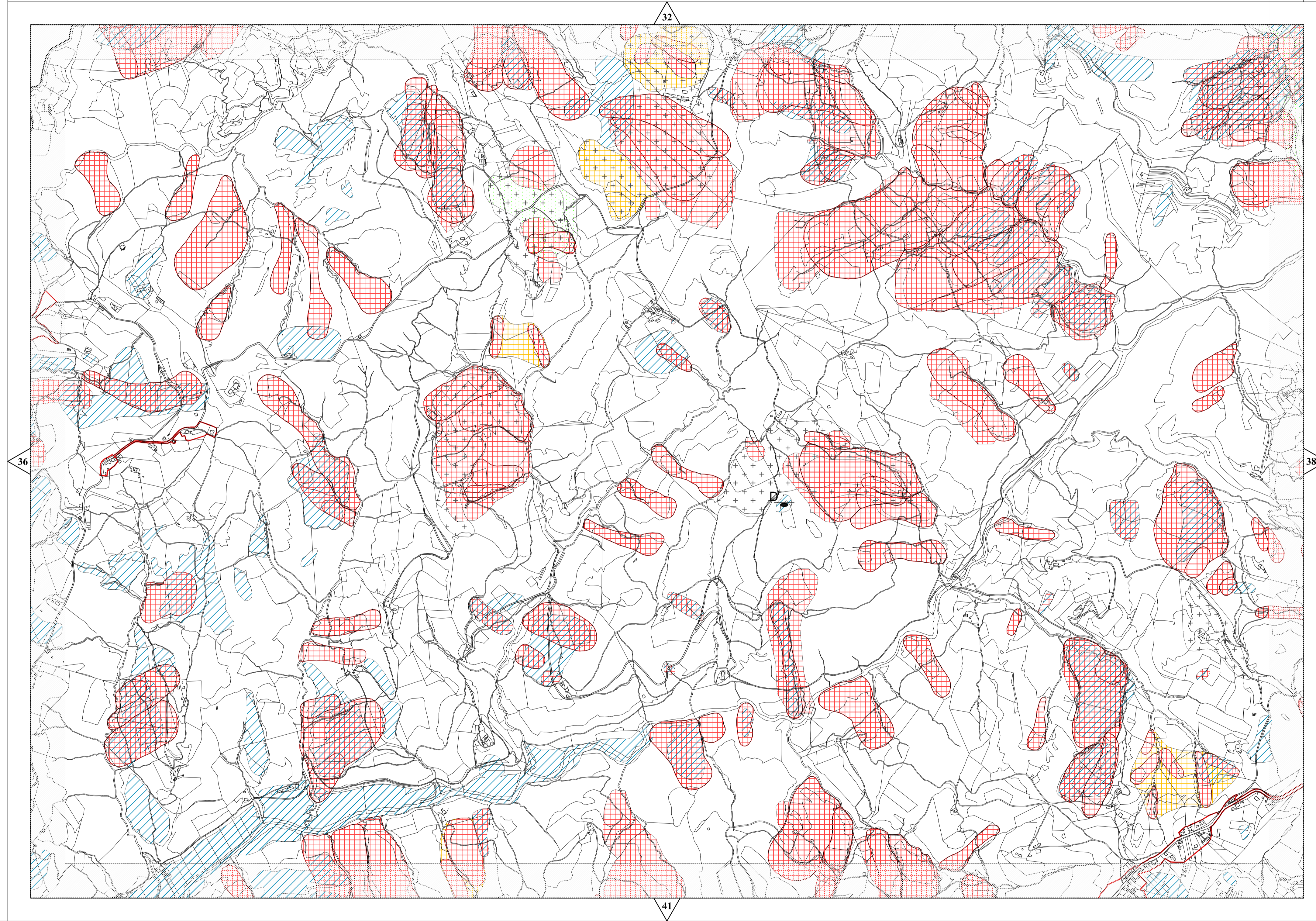


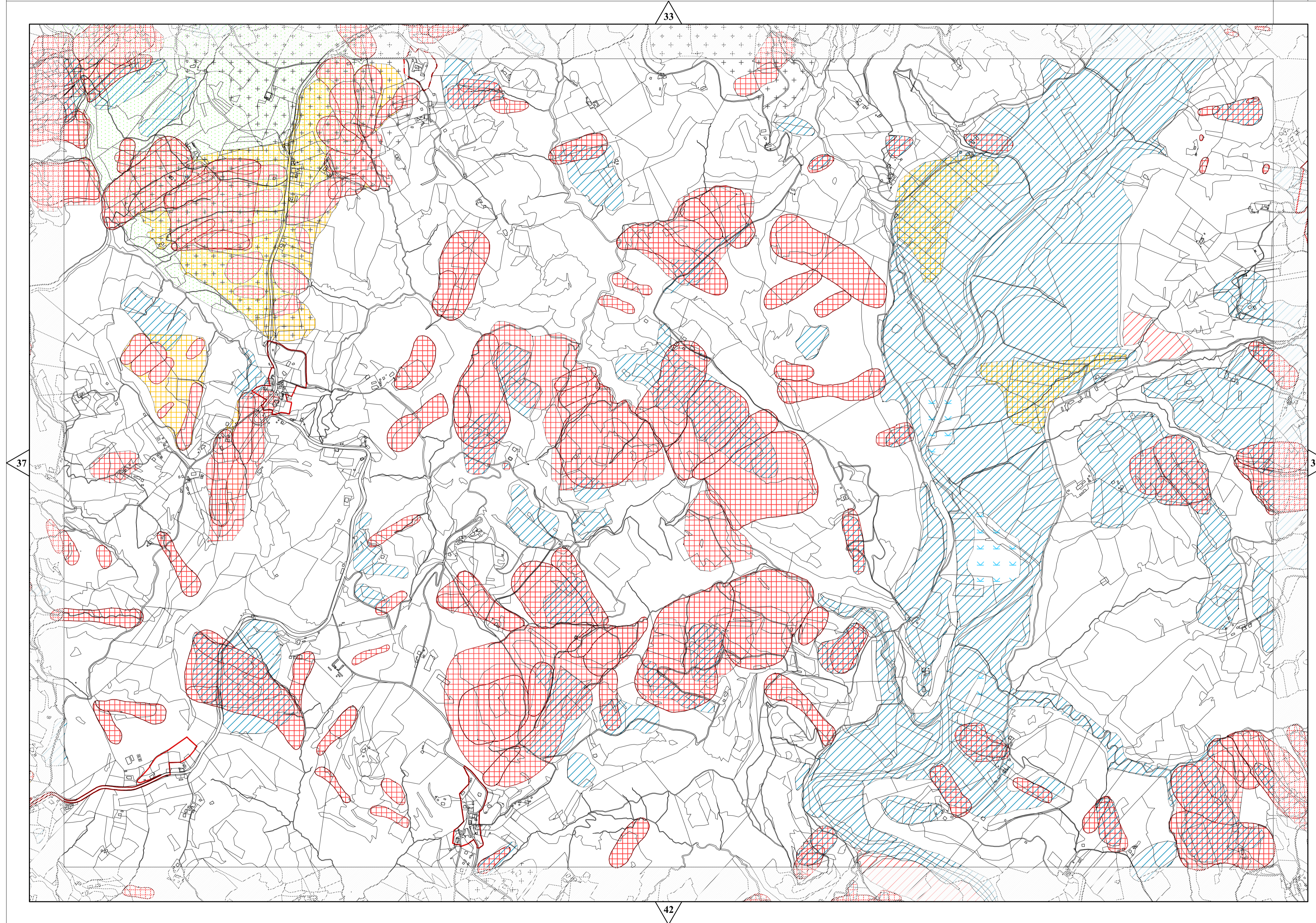
31

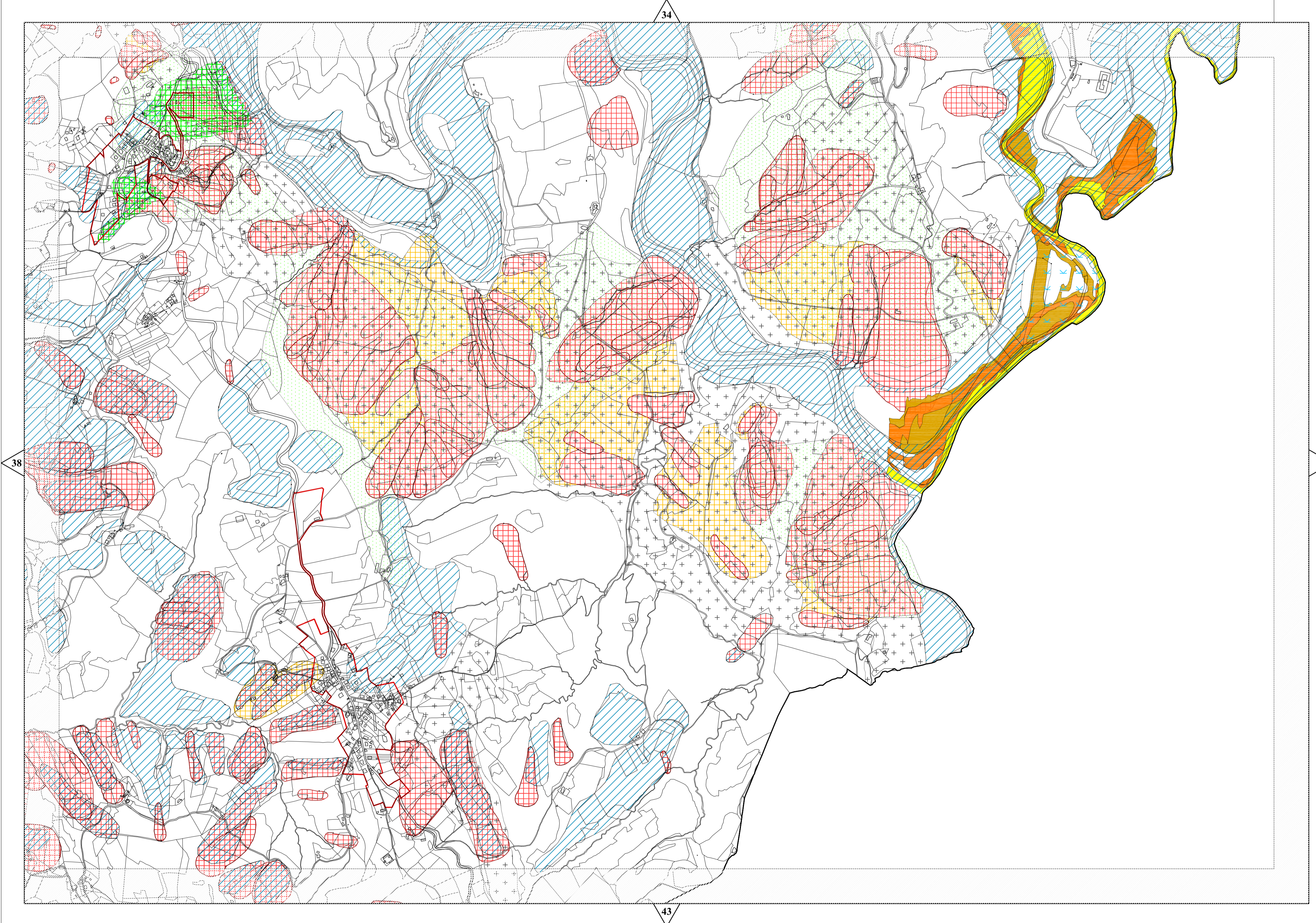
37

40

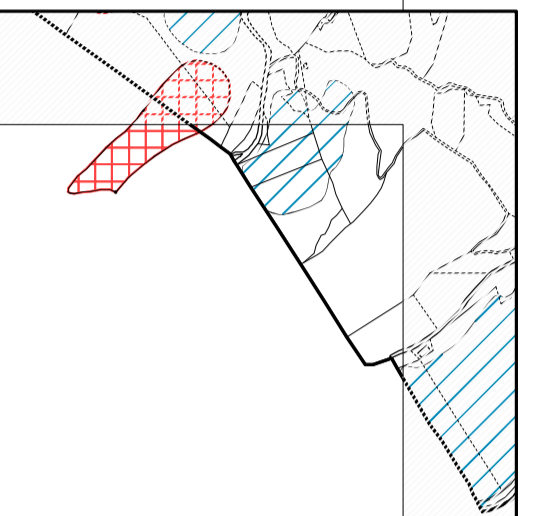






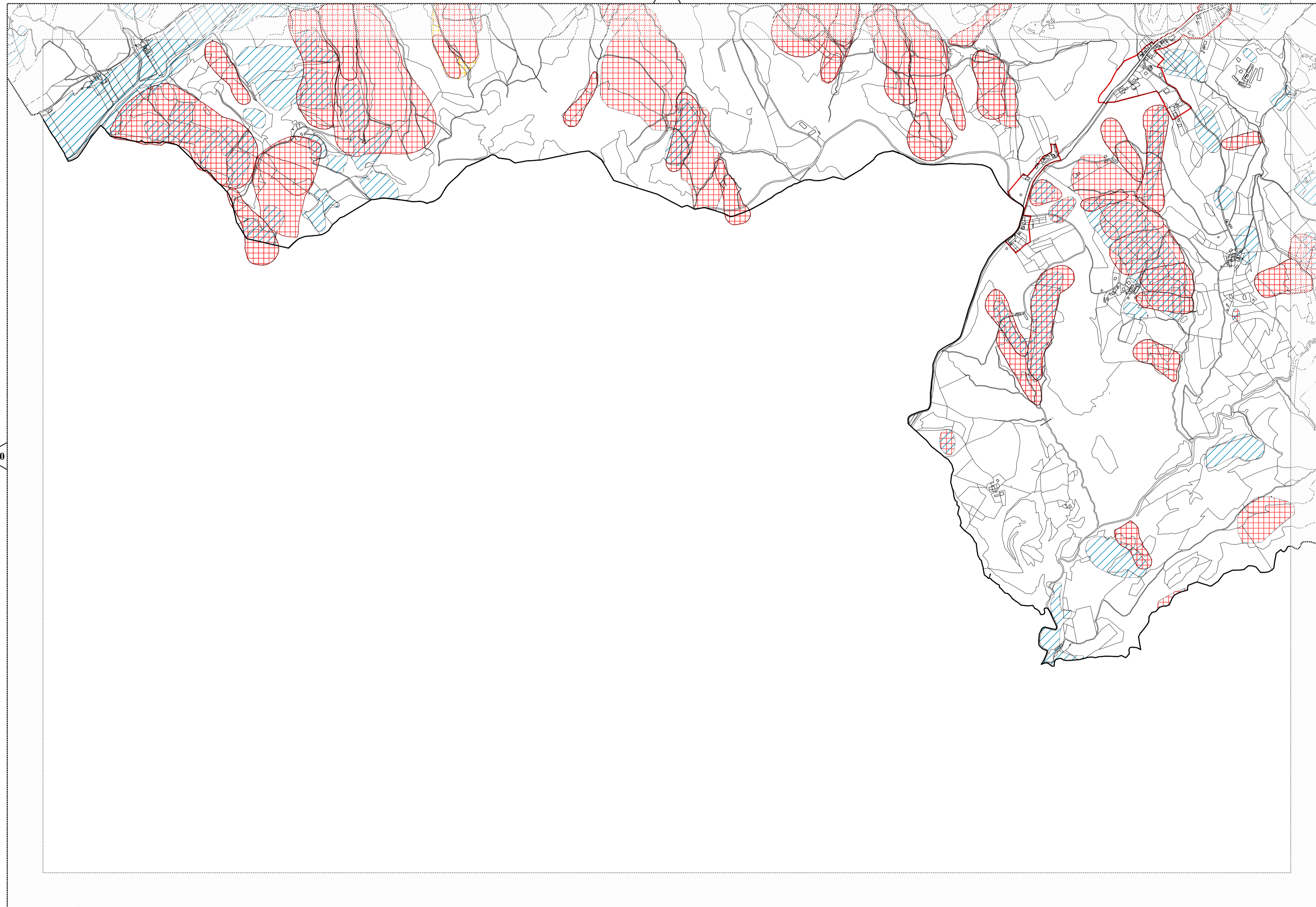


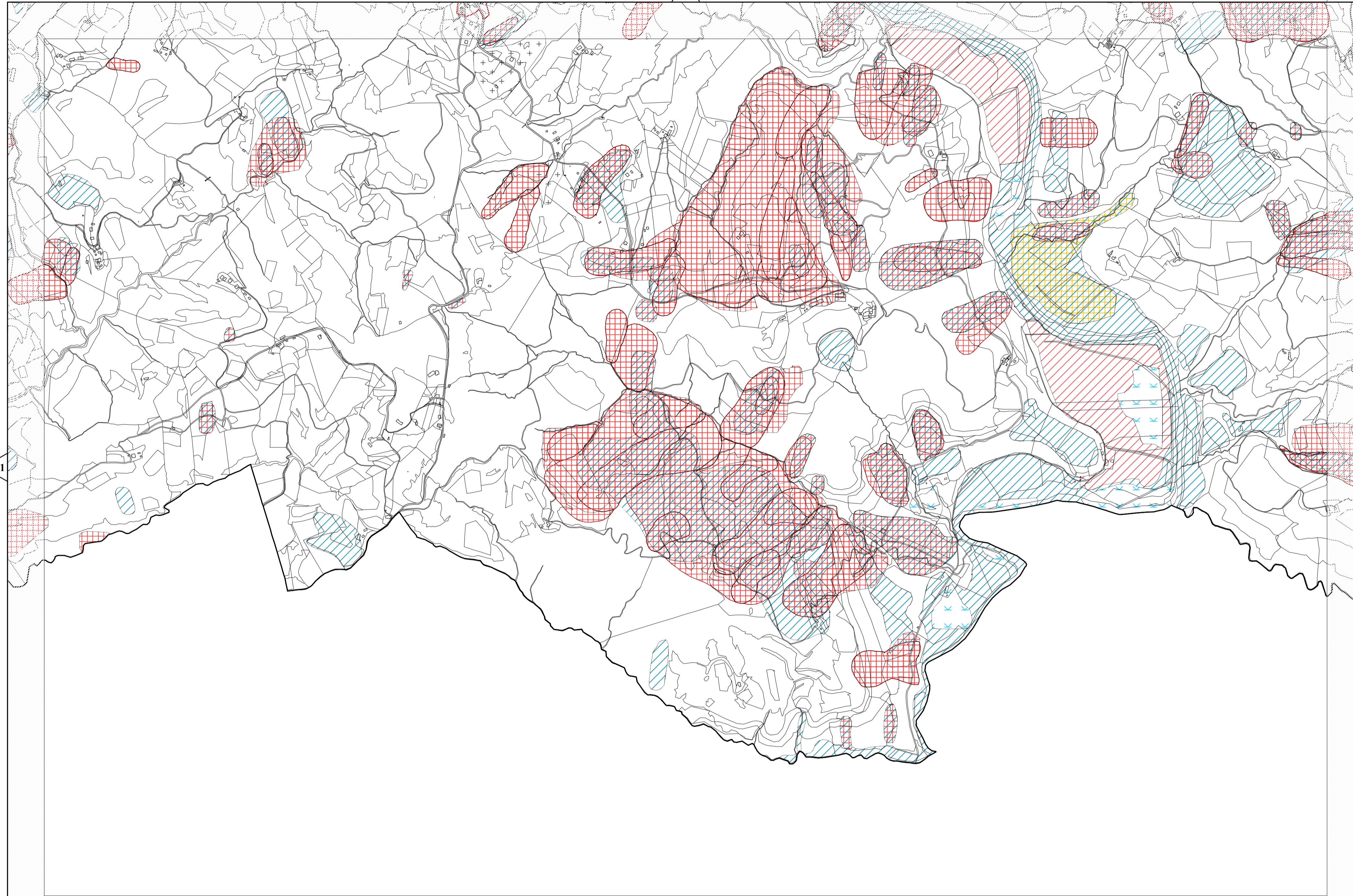
36

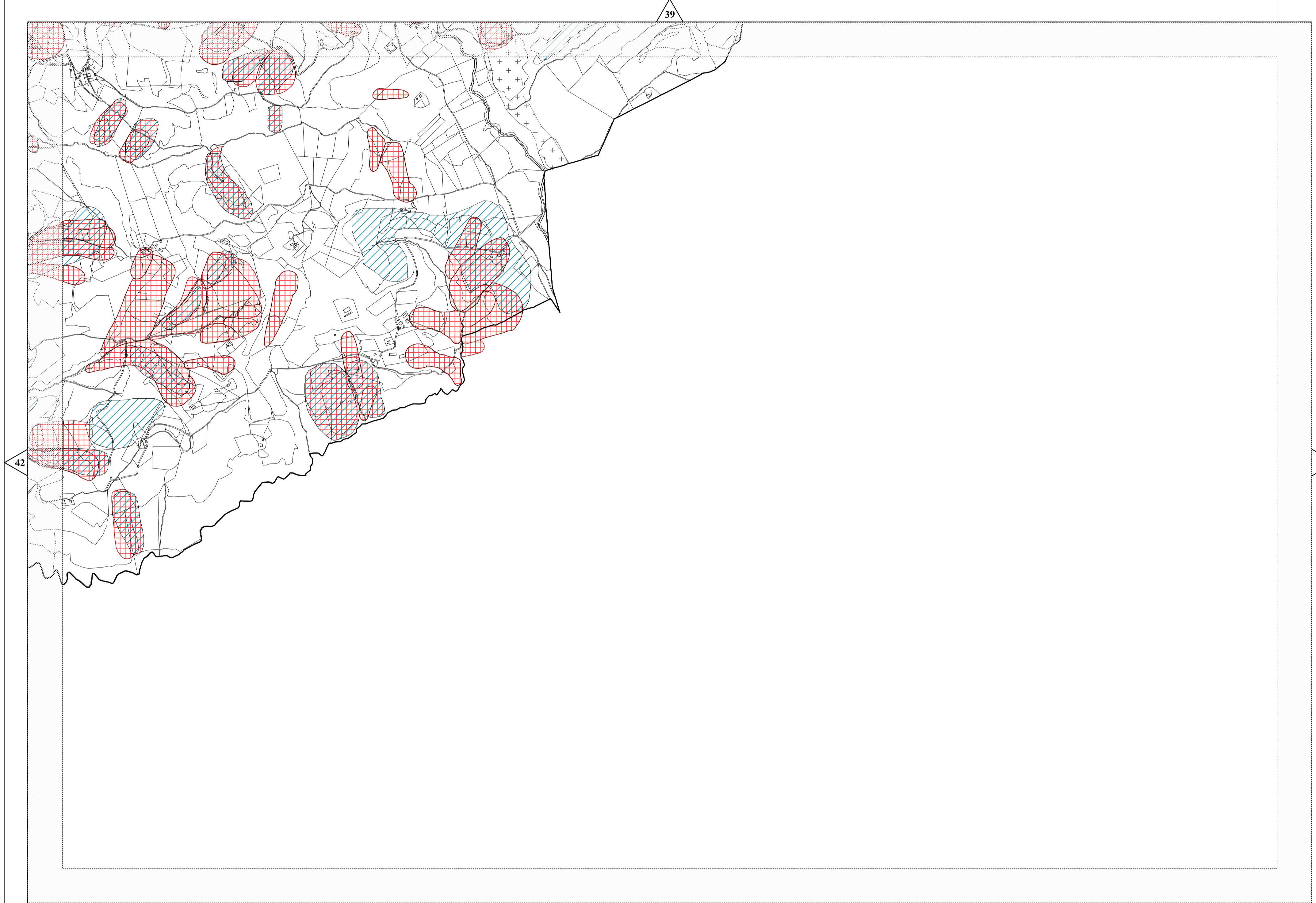



41

37

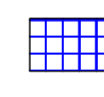








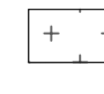













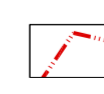


AREE AD ALTO RISCHIO GEOLOGICO, IDROGEOLOGICO ED IDRAULICO

-  Aree individuate dal P.A.I. a rischio di frana RA.
-  Aree individuate dal P.A.I. a rischio di frana RS.
-  Frana attiva, frana quiescente, movimenti fransivi individuati dal P.A.I. e P.T.C.P., movimenti fransivi individuati dal P.A.I. della Regione Marche, aree individuate dall'Autorità di Bacino del F. Tevere come frane attive, quiescenti e presunte e aree in frana nel Progetto I.F.E.I. - Inventario dei Fenomeni Fransivi in Italia.
-  Aree a rischio idrogeologico alto con vulnerabilità all'inquinamento degli acquiferi elevata ed estremamente elevata
-  Aree esondabili ricadenti in fascia A (T=50 anni)

AREE A MEDIO RISCHIO GEOLOGICO, IDROGEOLOGICO ED IDRAULICO

-  Olistostroma (Formazione della Scaglia Toscana - membro pellico)
-  Aree con accumuli antropici
-  Aree individuate dall'Autorità di Bacino del F. Tevere come frane inattive, aree a franosità diffusa nel Progetto I.F.E.I. - Inventario dei Fenomeni Fransivi in Italia, superficie dissestata da siltiflussi attivi e quiescenti, superficie dissestata da crepe attive e quiescenti, aree in dissesto stabilizzate artificialmente e aree d'influenza di frana attiva.
-  Aree a rischio idrogeologico medio con vulnerabilità all'inquinamento agli acquiferi da media ad alta
-  Aree esondabili ricadenti in fascia B (T=200 anni)
-  Aree acquisite

AREE A BASSO RISCHIO GEOLOGICO, IDROGEOLOGICO ED IDRAULICO

-  Aree esondabili ricadenti in fascia C (T=500 anni)
-  Aree ad alta propensione al dissesto
-  Aree a rischio idrogeologico basso con vulnerabilità all'inquinamento degli acquiferi bassa o molto bassa
-  Macroaree urbane
-  Macroaree dei centri rurali
-  Macroaree degli ambiti monofunzionali
-  Cava