


Comune di Gubbio
PIANO REGOLATORE GENERALE
PARTE STRUTTURALE



CARTA DEL RISCHIO SISMICO
(studi di microzonazione sismica ai sensi della deliberazione della Giunta
Regionale 14 marzo 2001, n. 226 e successive modifiche e integrazioni)
scala 1: 5.000

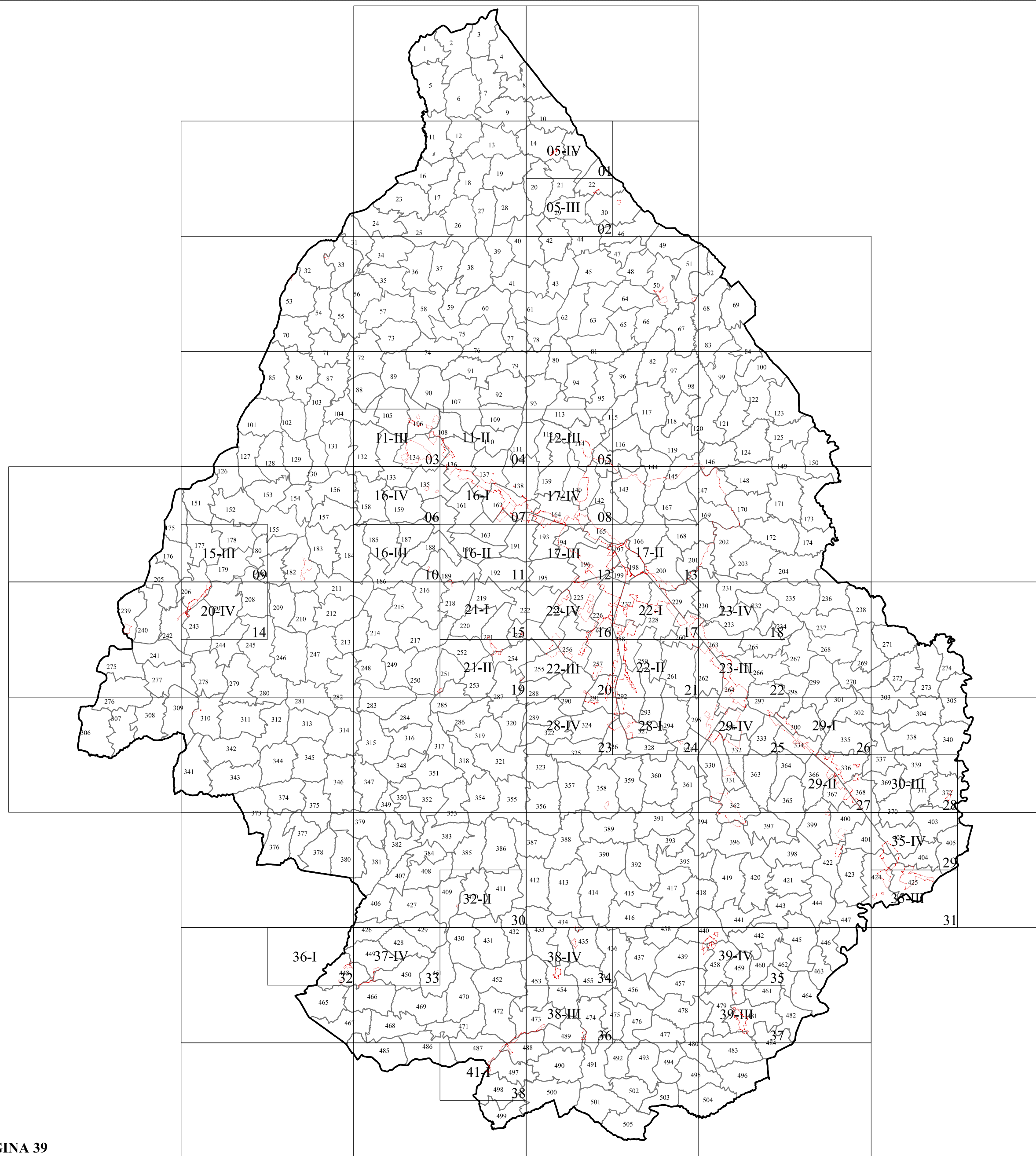
Dott. Geol. Gloria Ruspi _____
(coordinatore)

Dott. Geol. Stefano Merangola _____

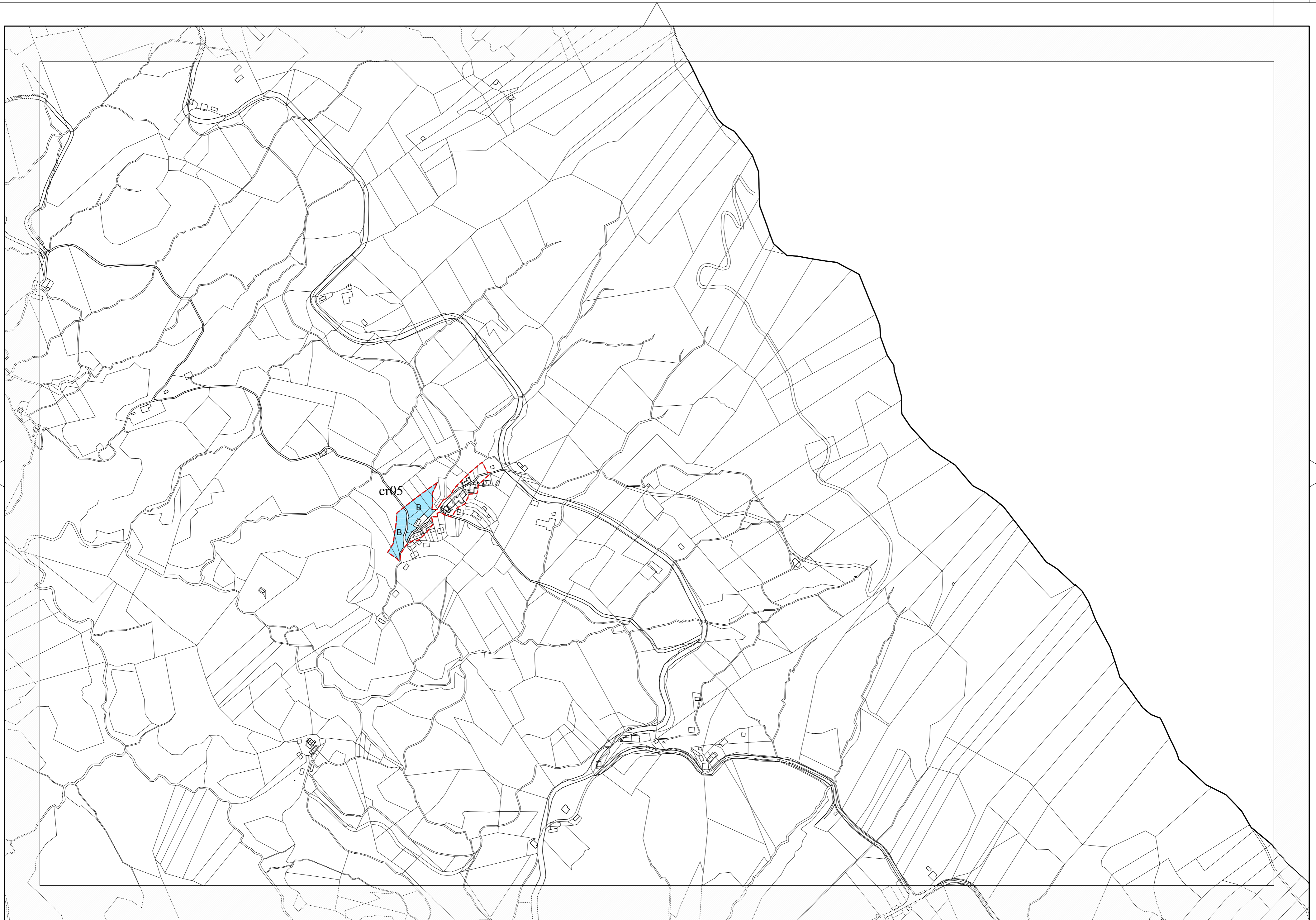
Dott. Geol. Arnaldo Ridolfi _____

Dott. Geol. Stefano Tosti _____

Es. 7

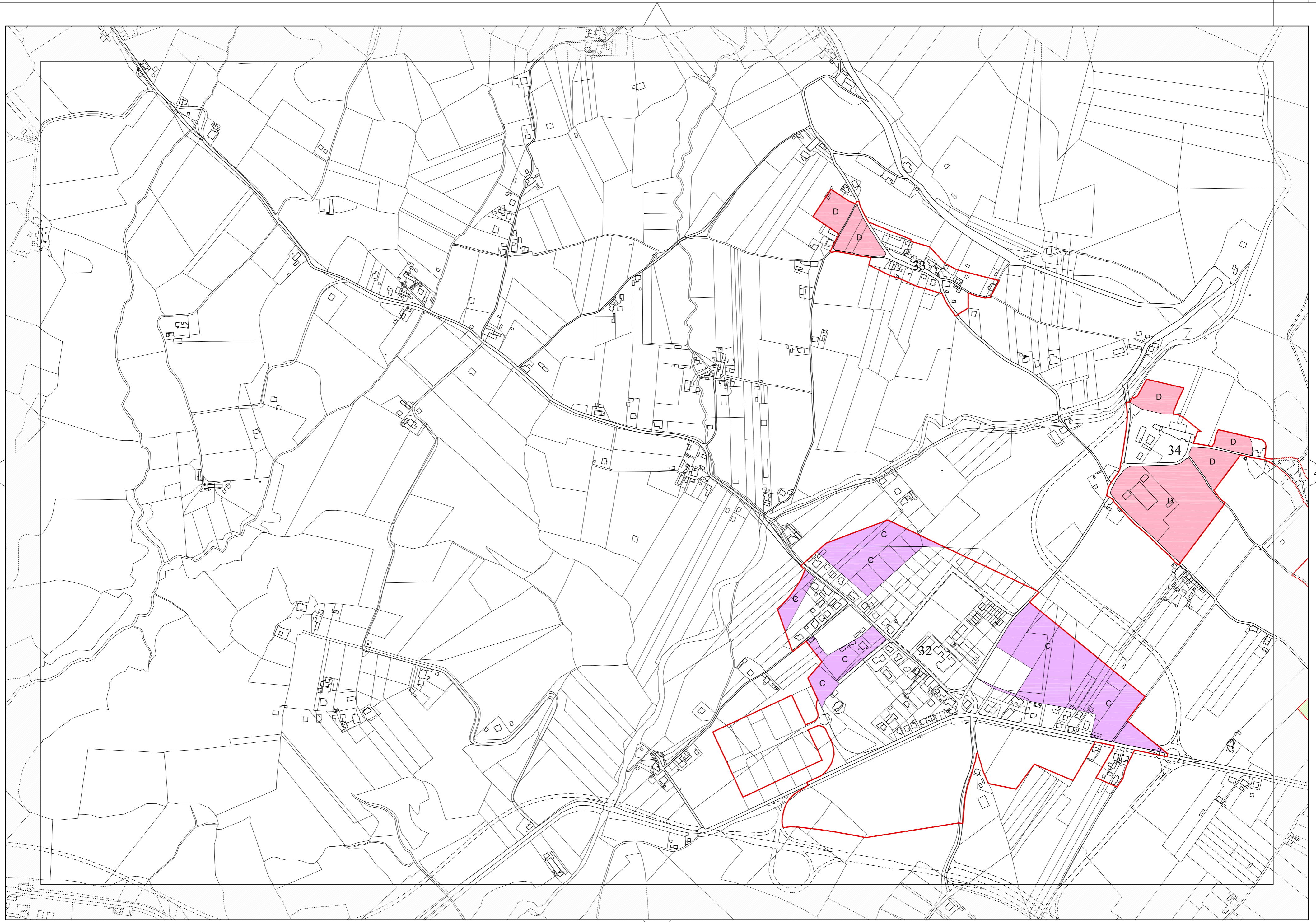


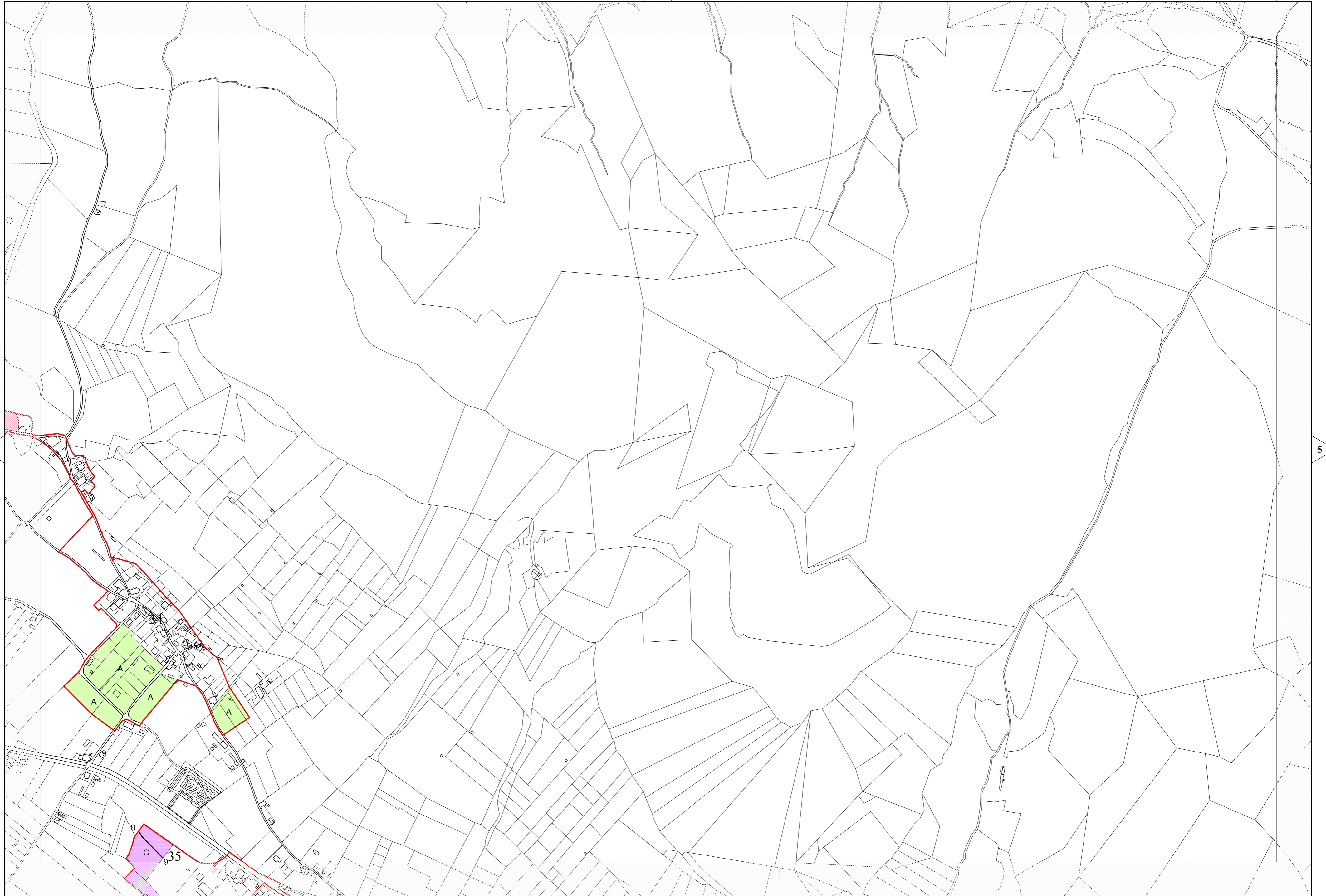
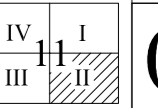
VEDI LEGENDA A PAGINA 39

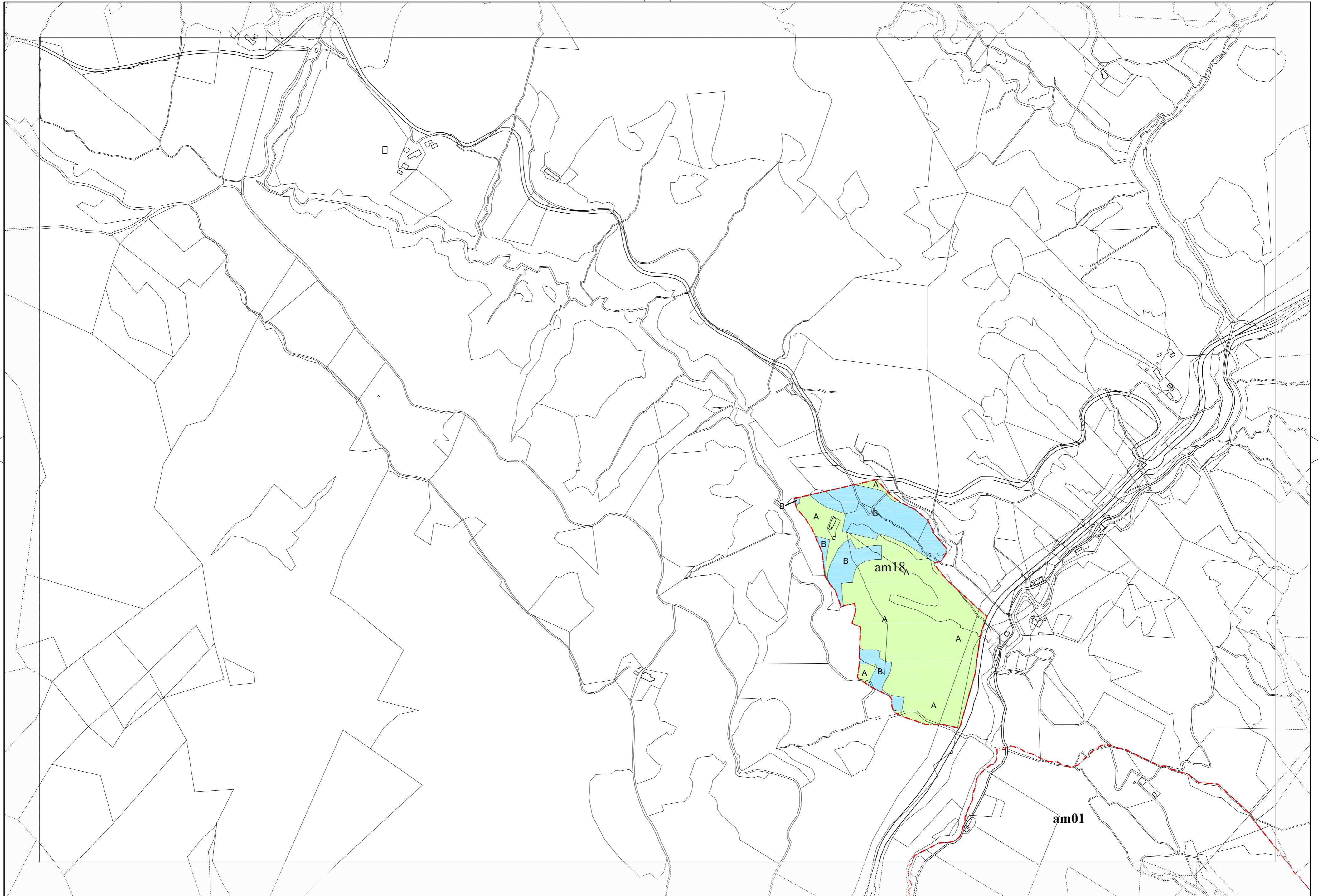
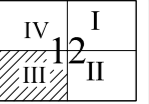


1









4

8

3



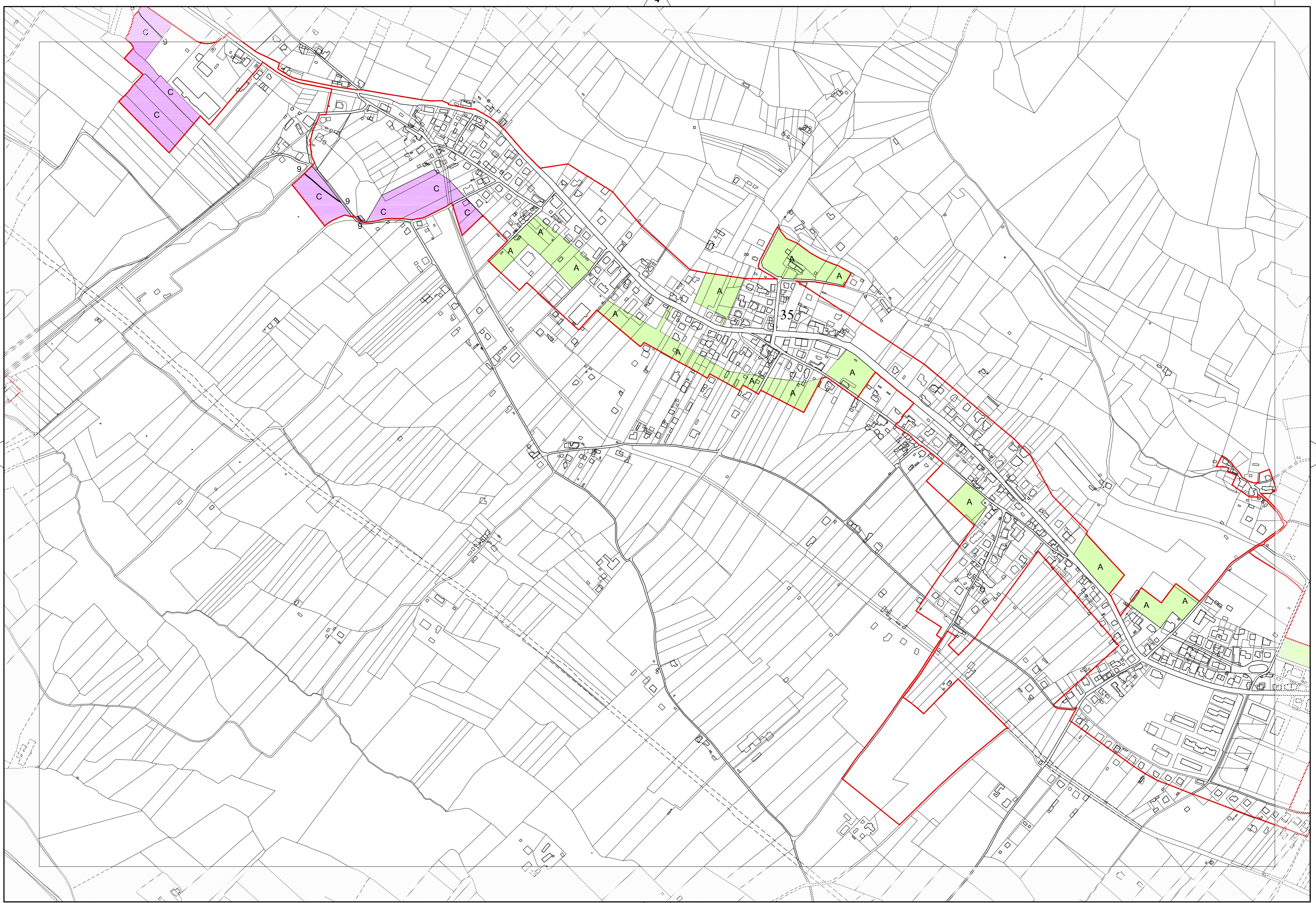
10

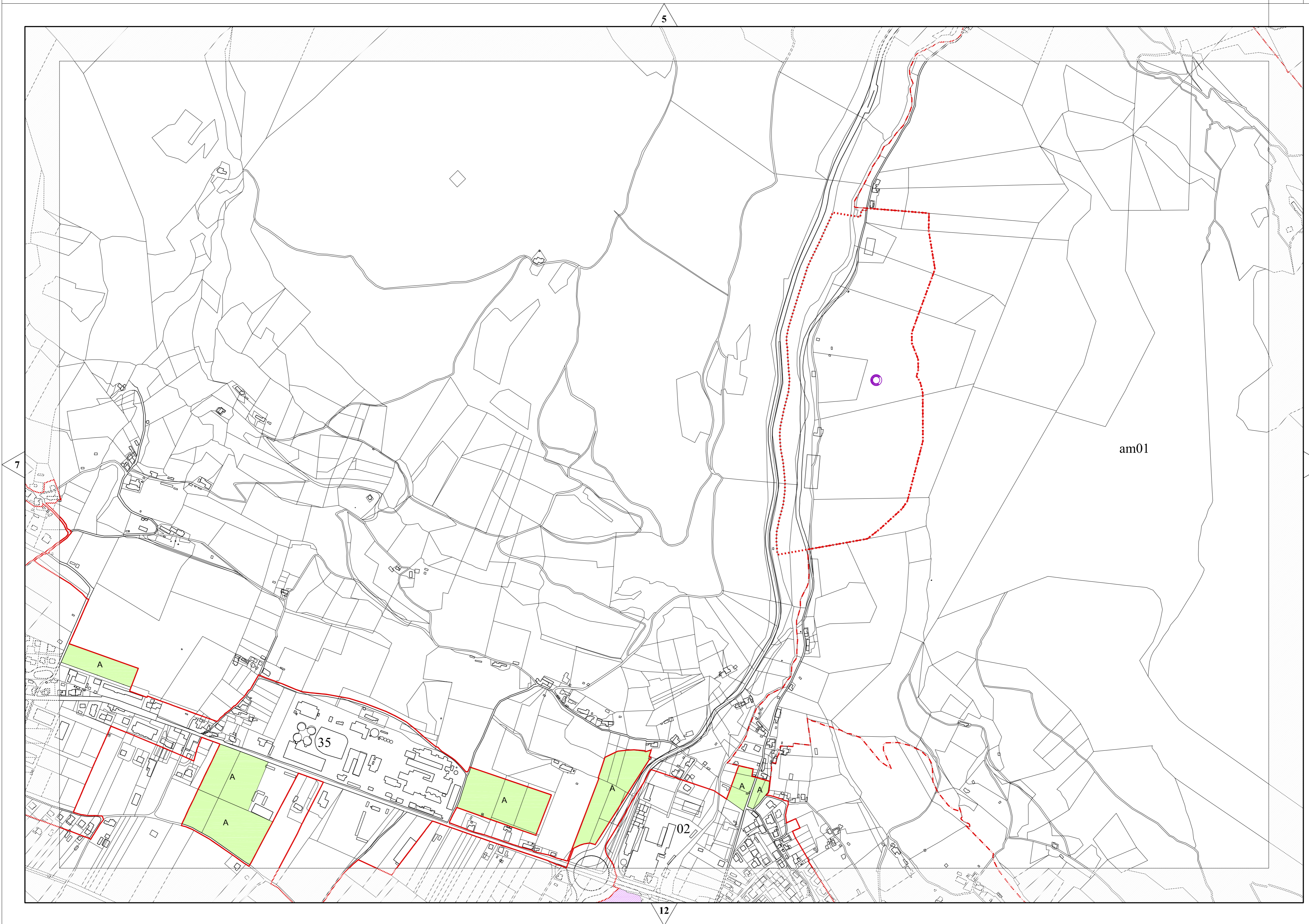
4

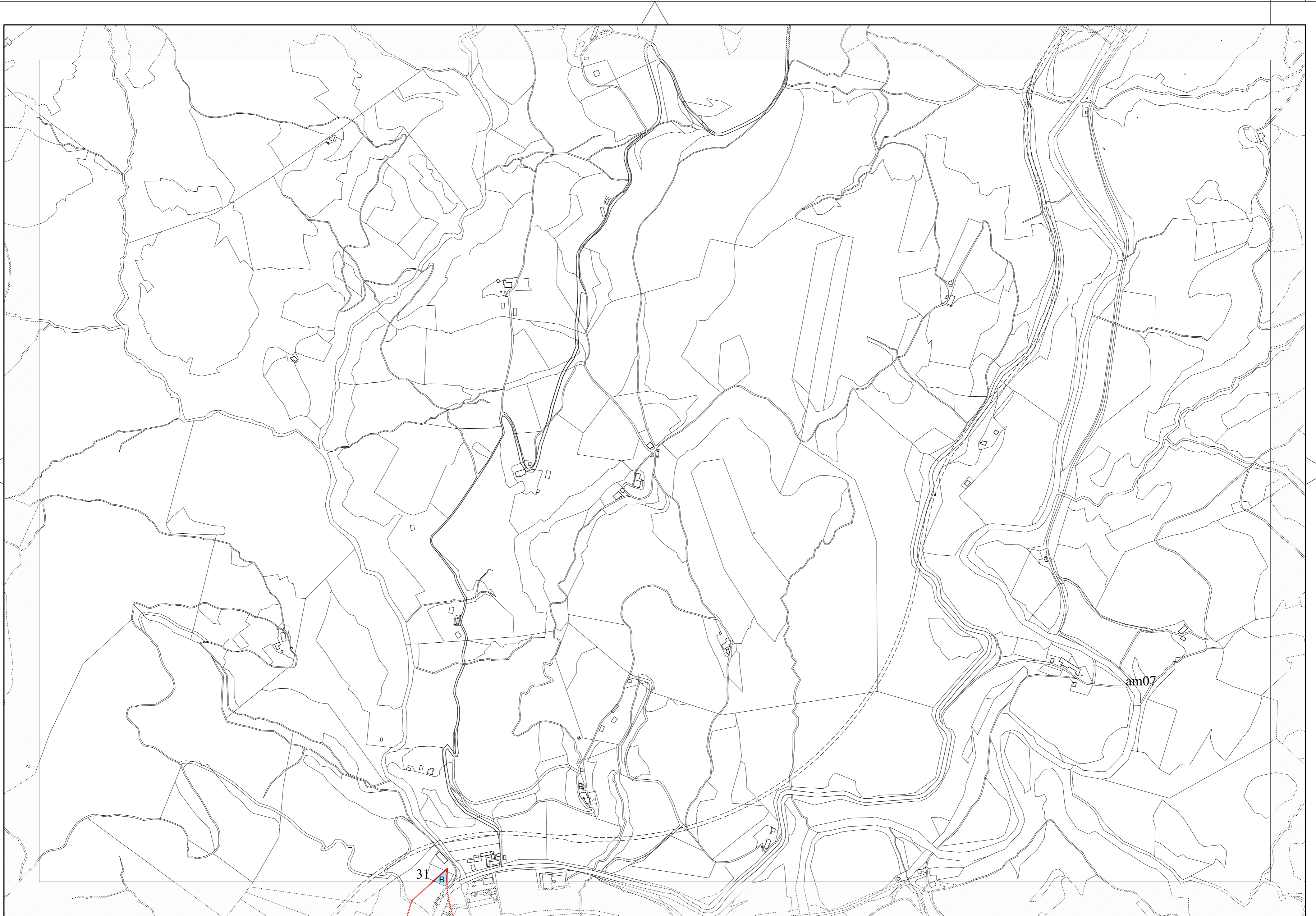
11

6

8







6



11

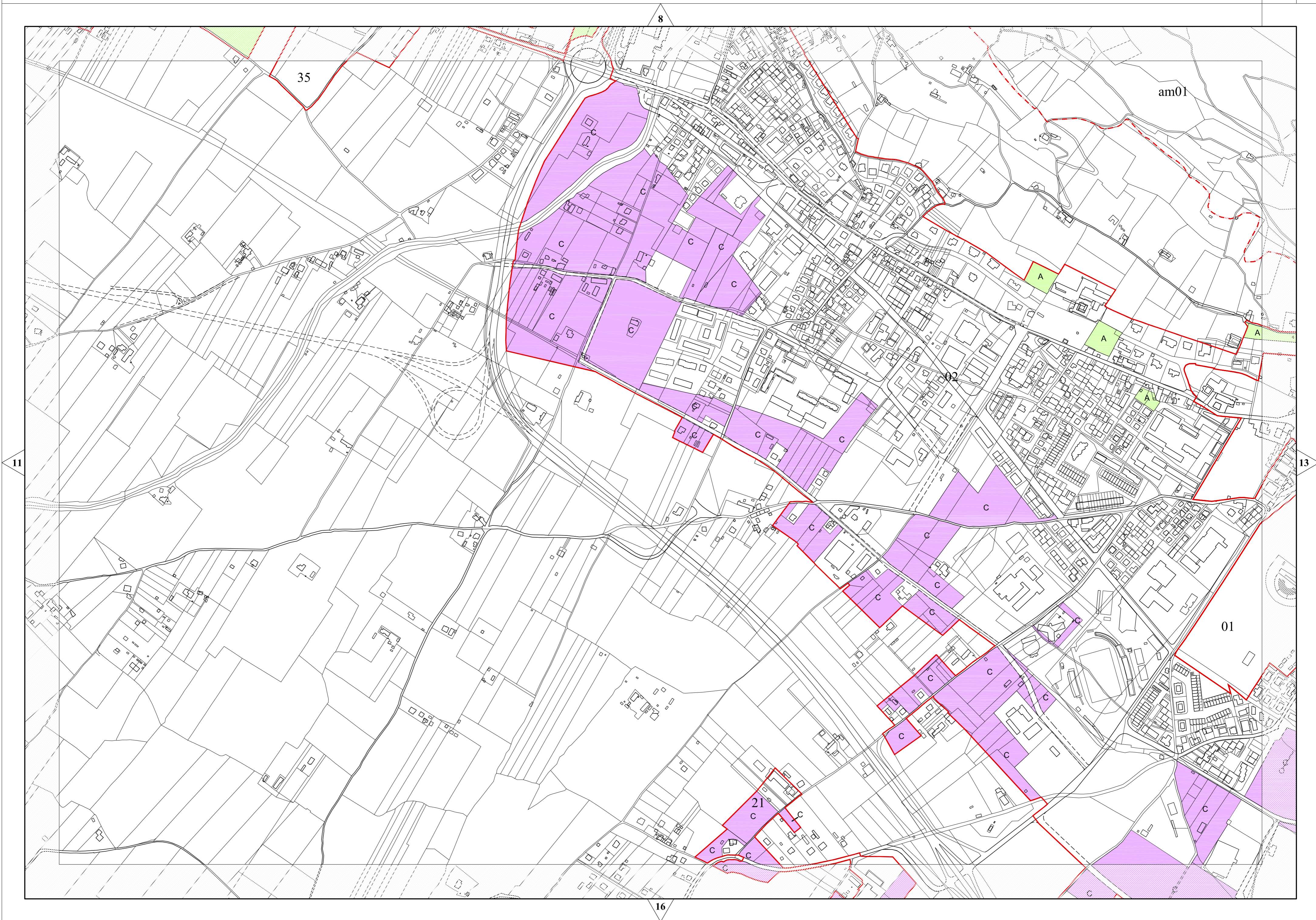
7

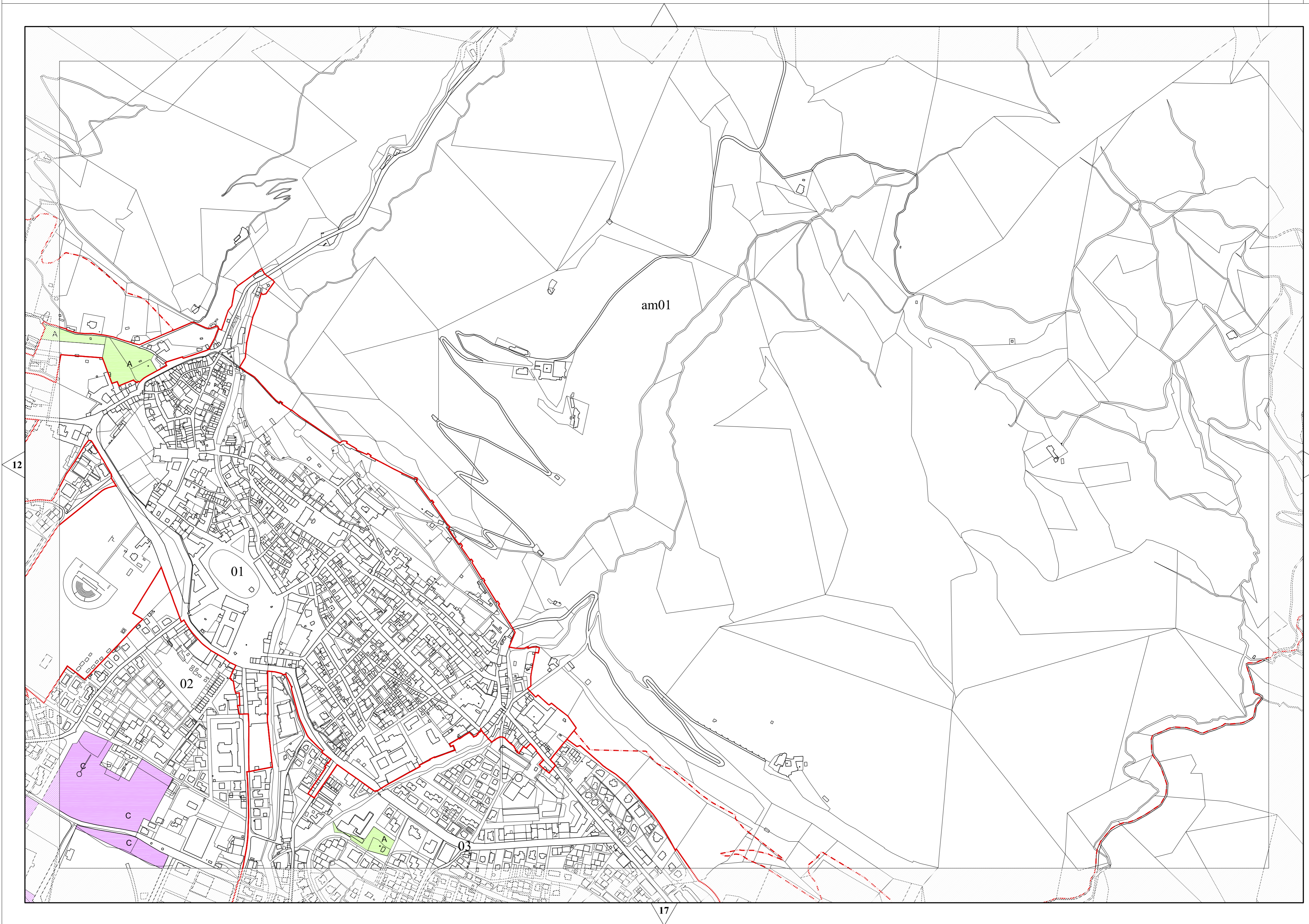
10

12



15





9

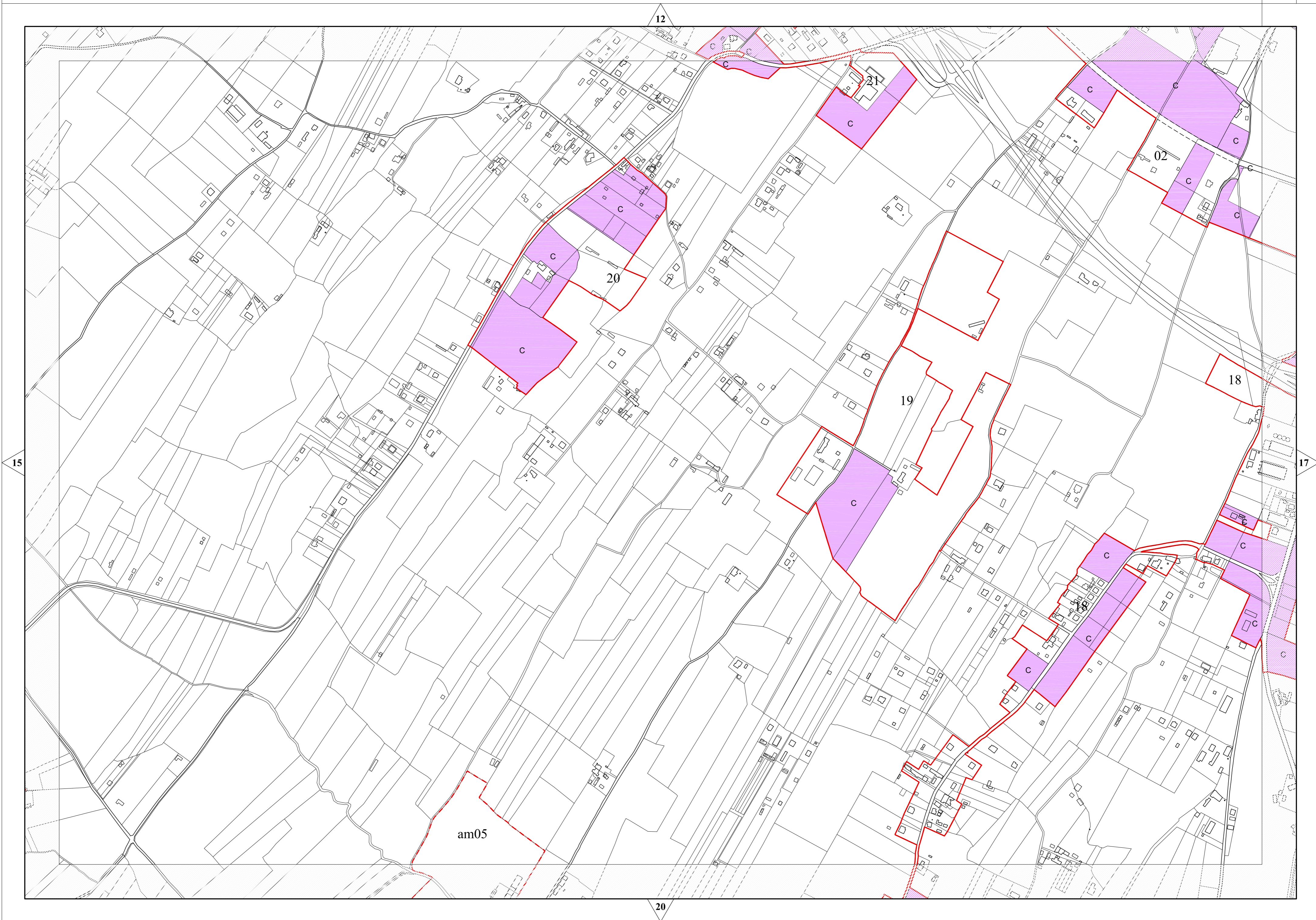


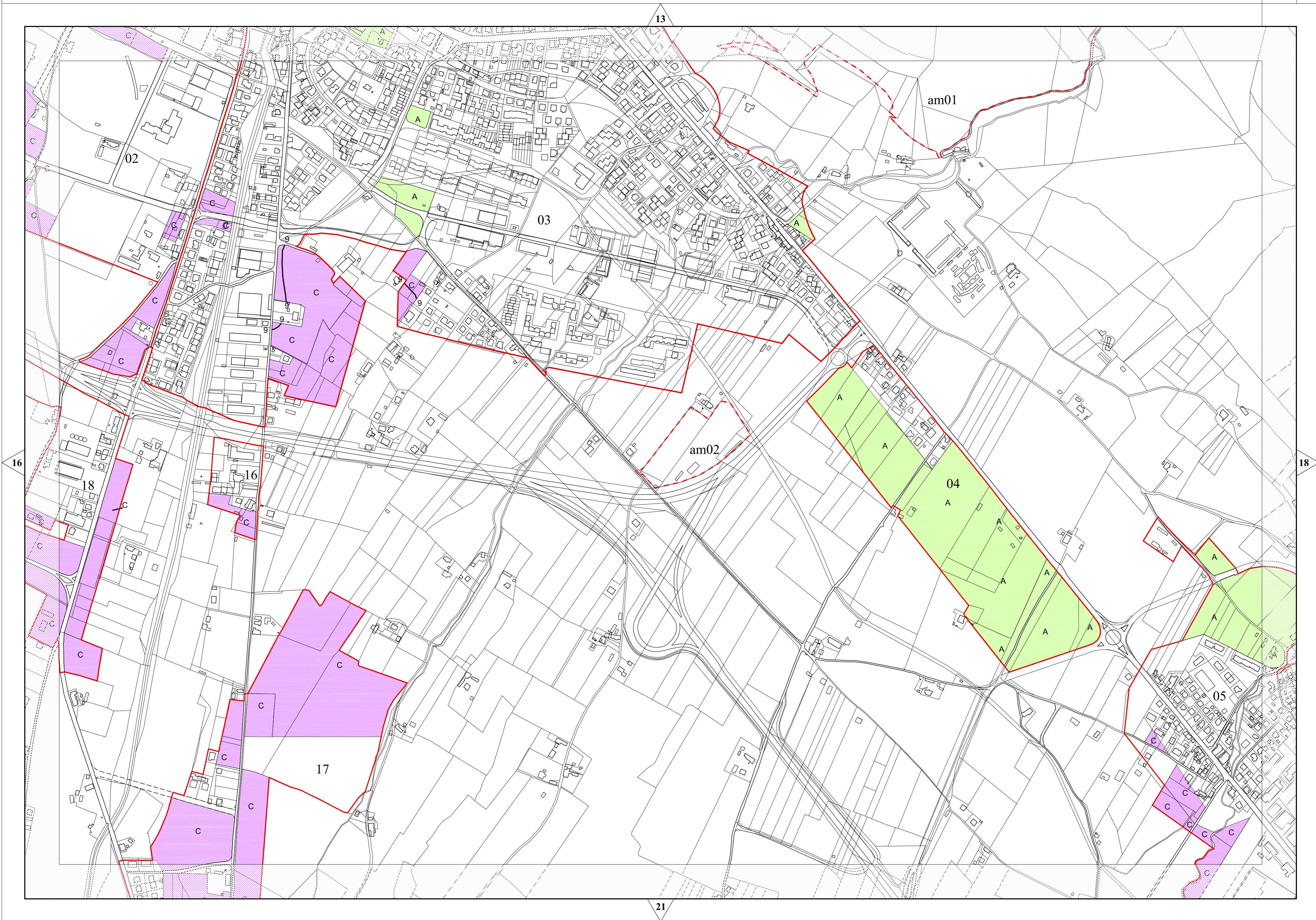
11



16

19



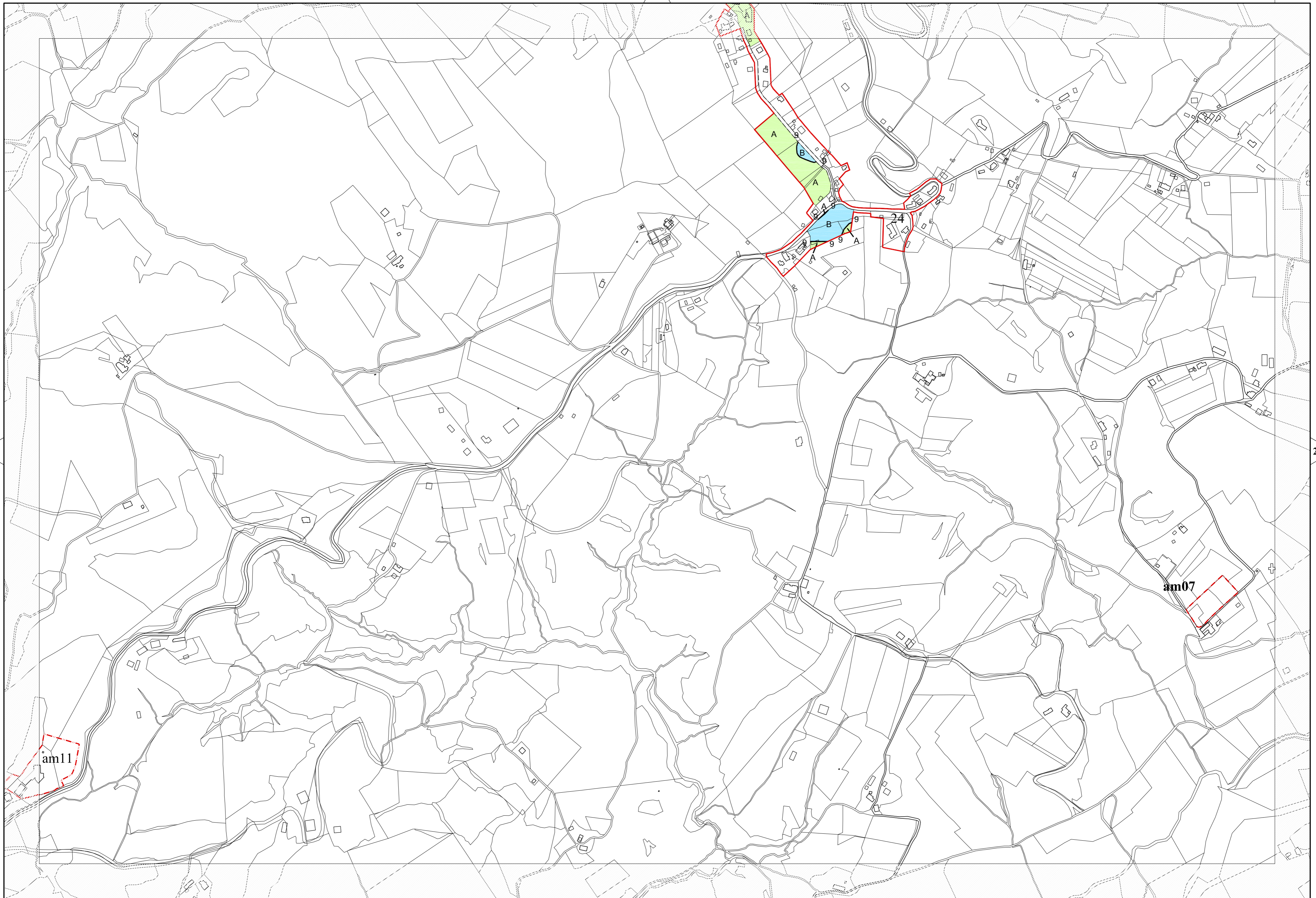




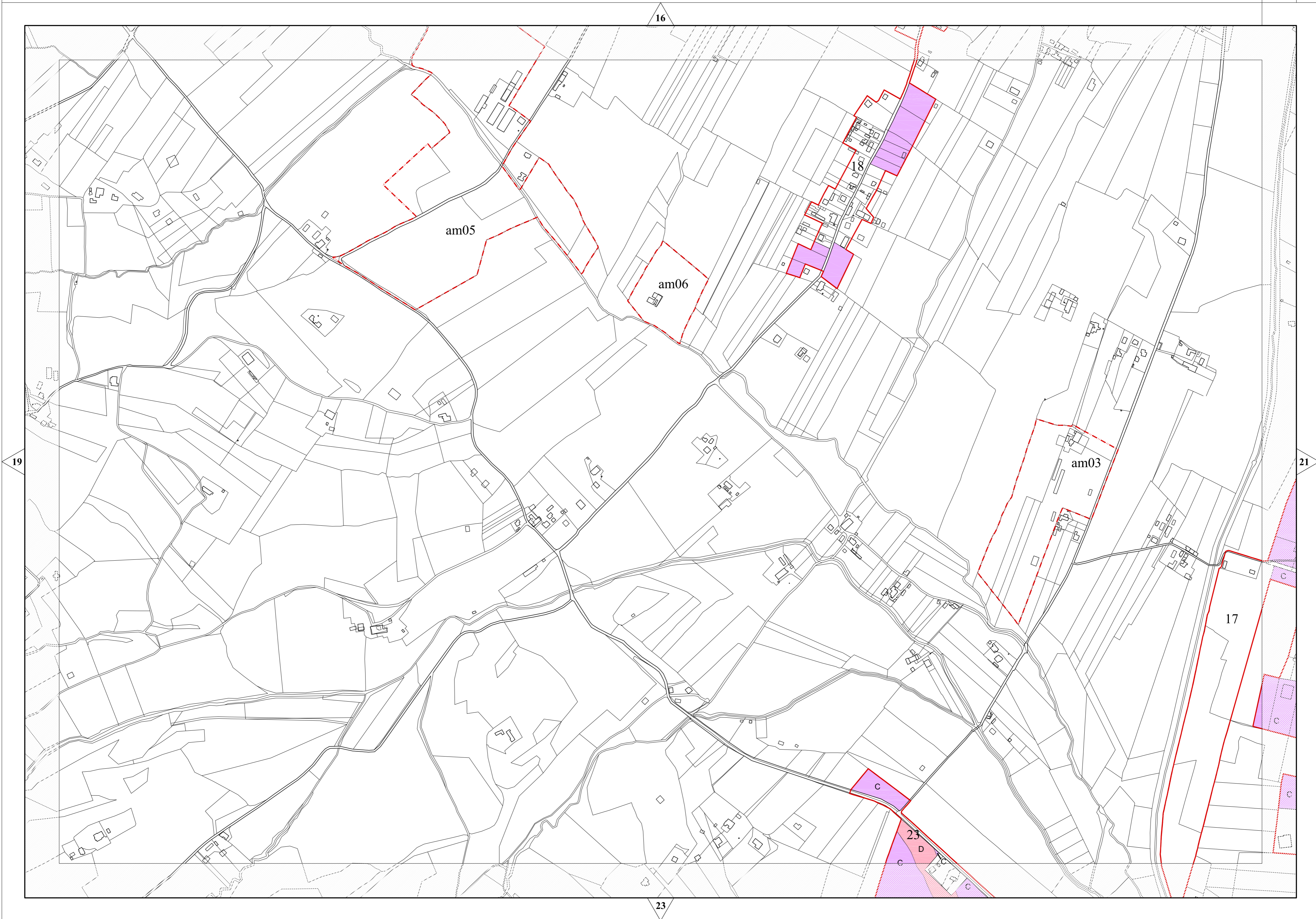
17

22

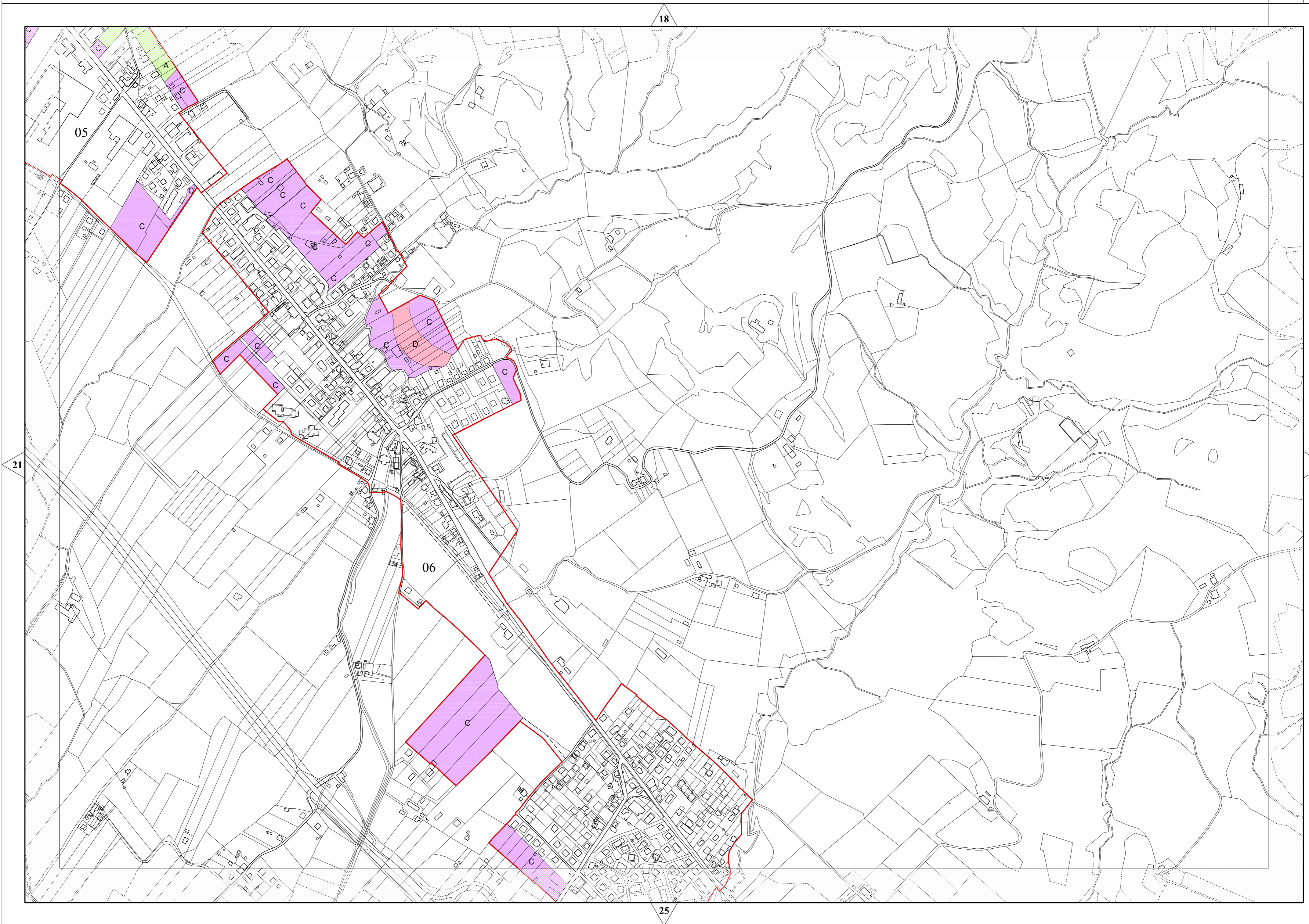
15



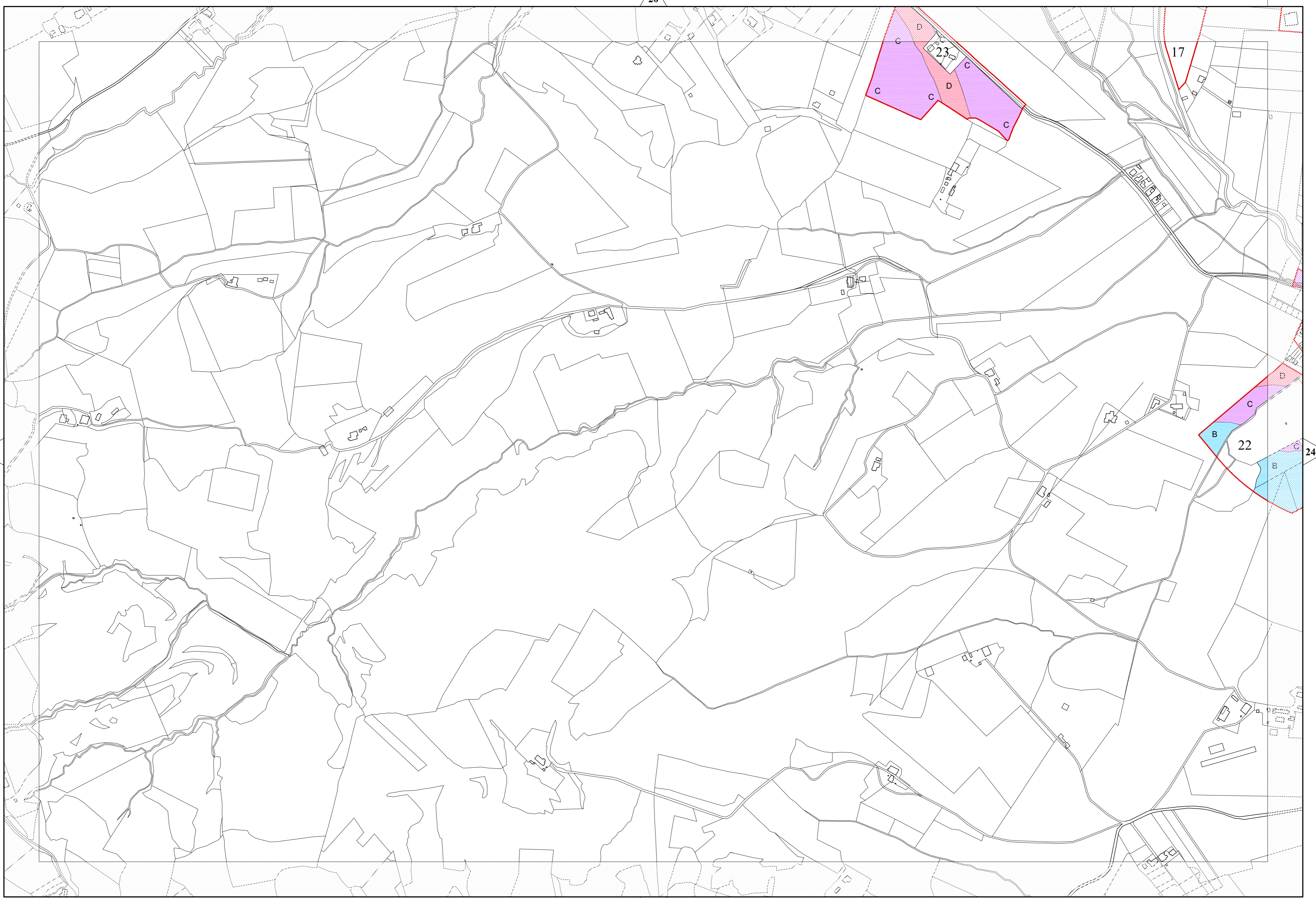
20

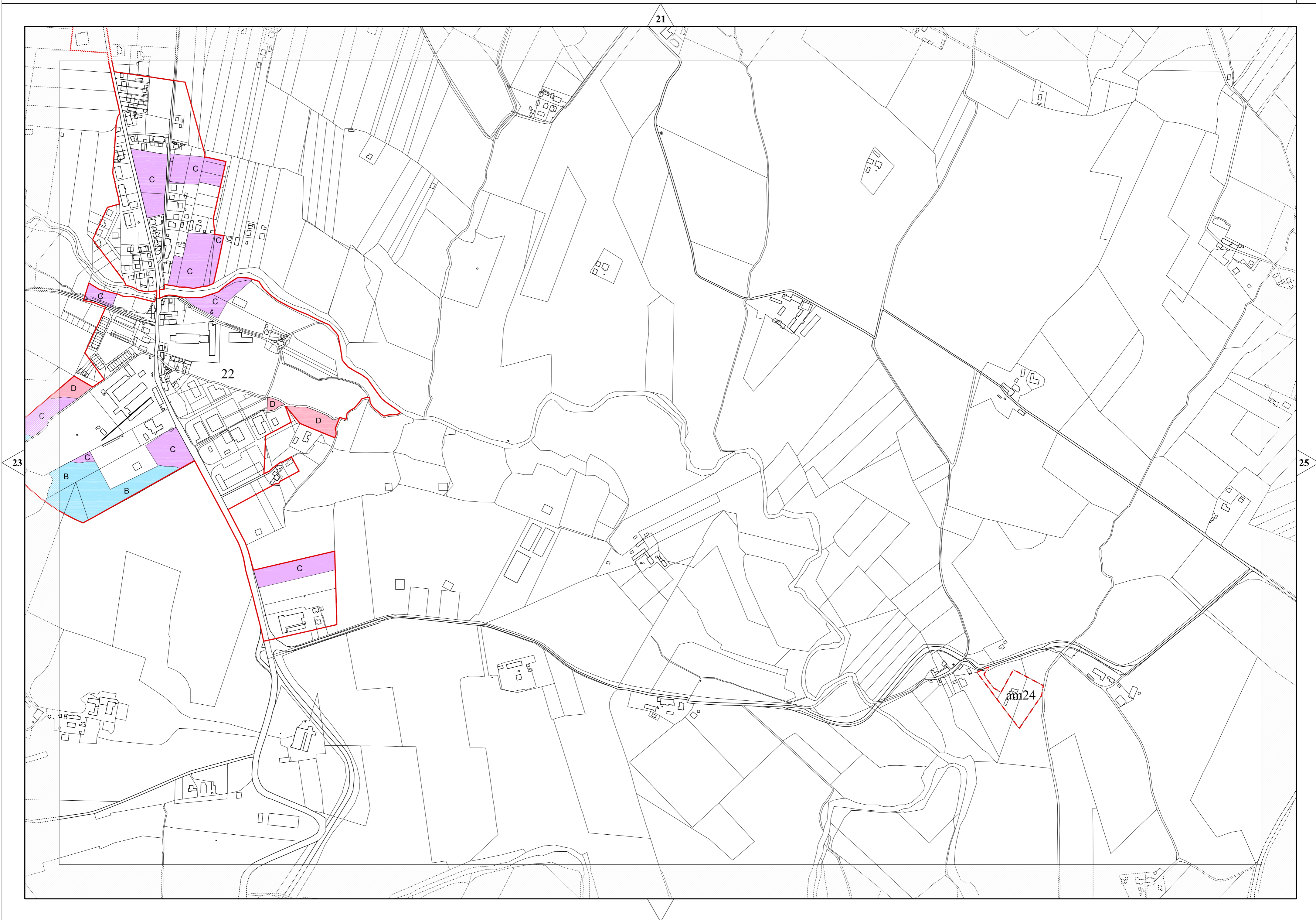


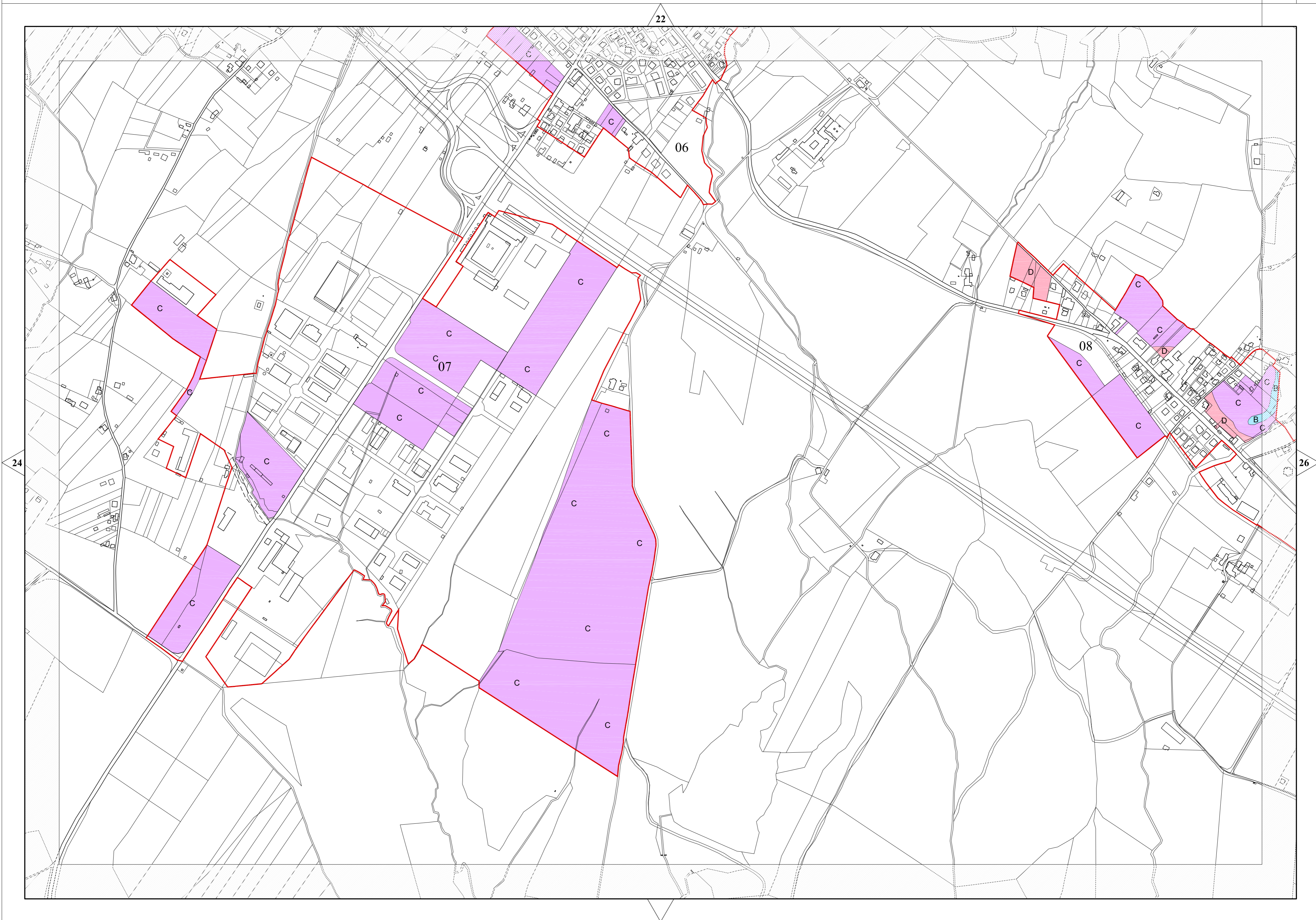


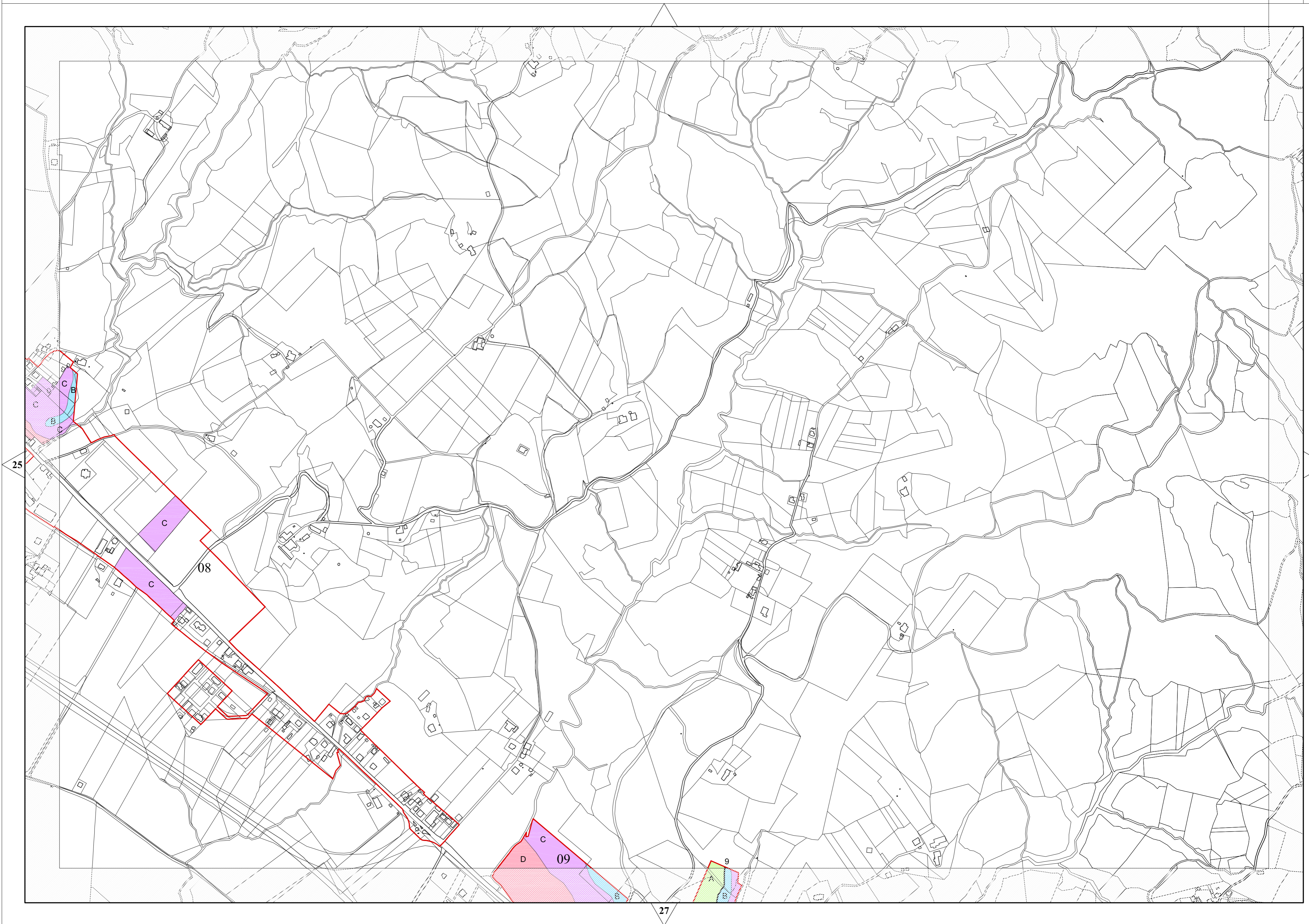


20

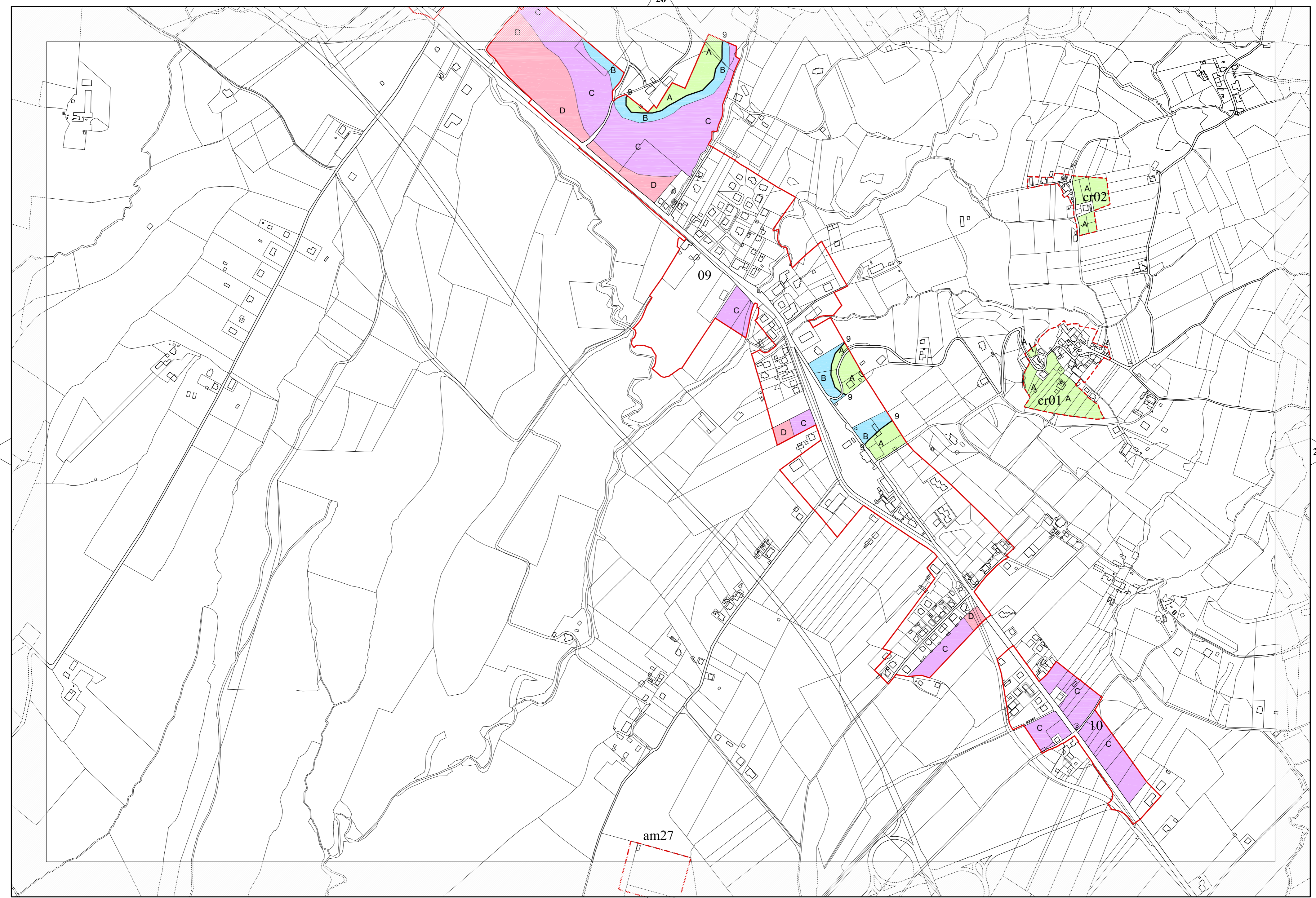




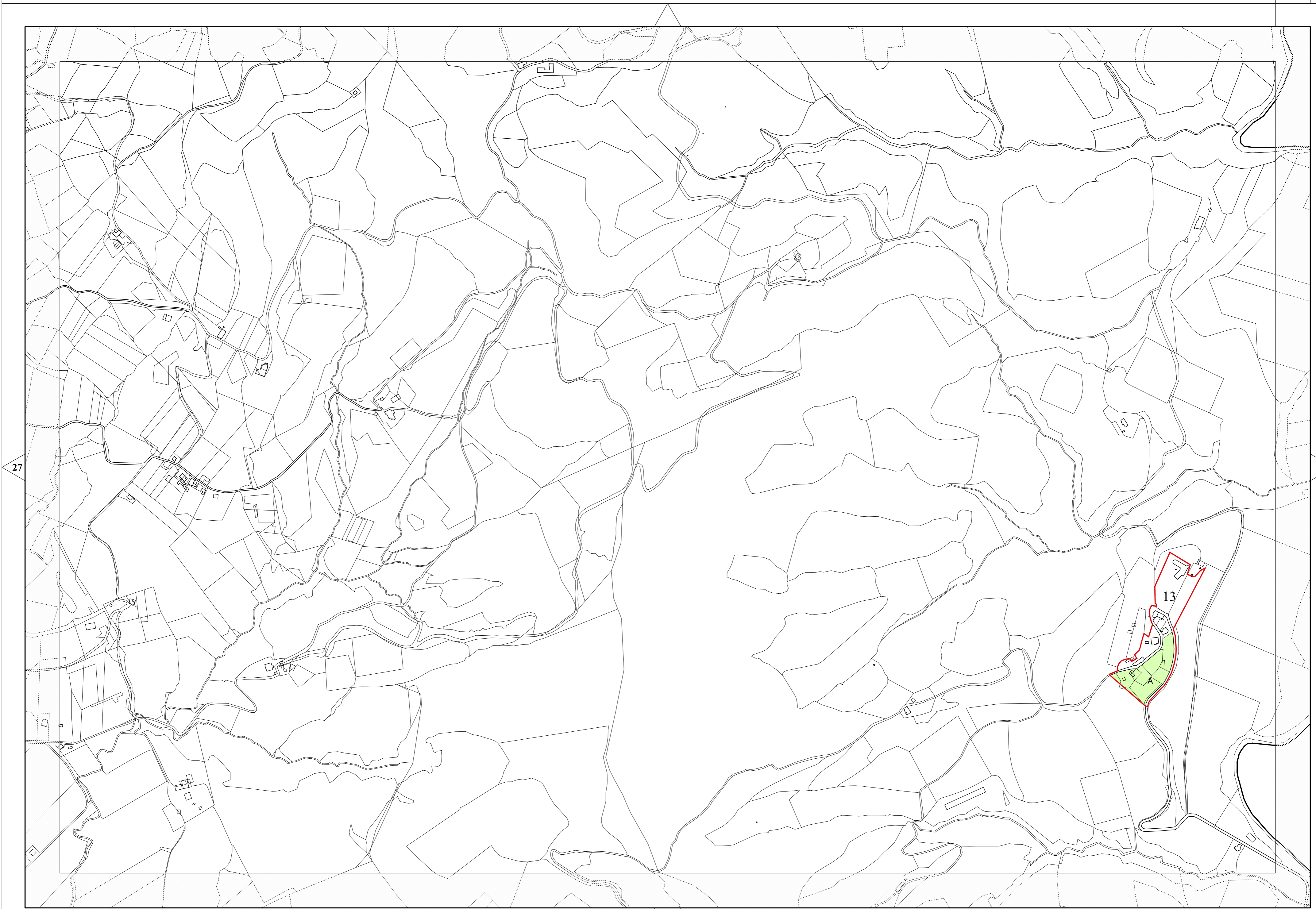




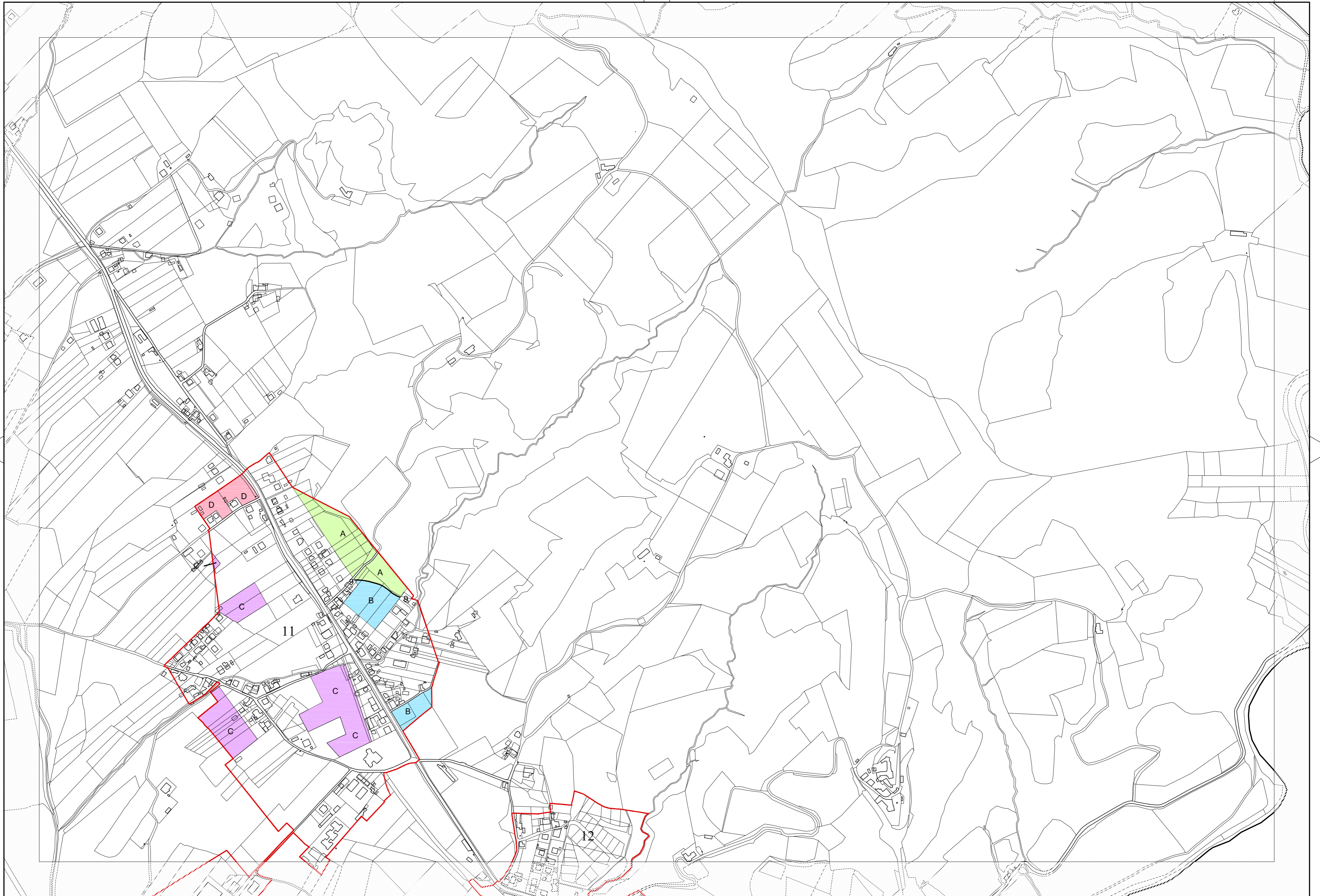
26



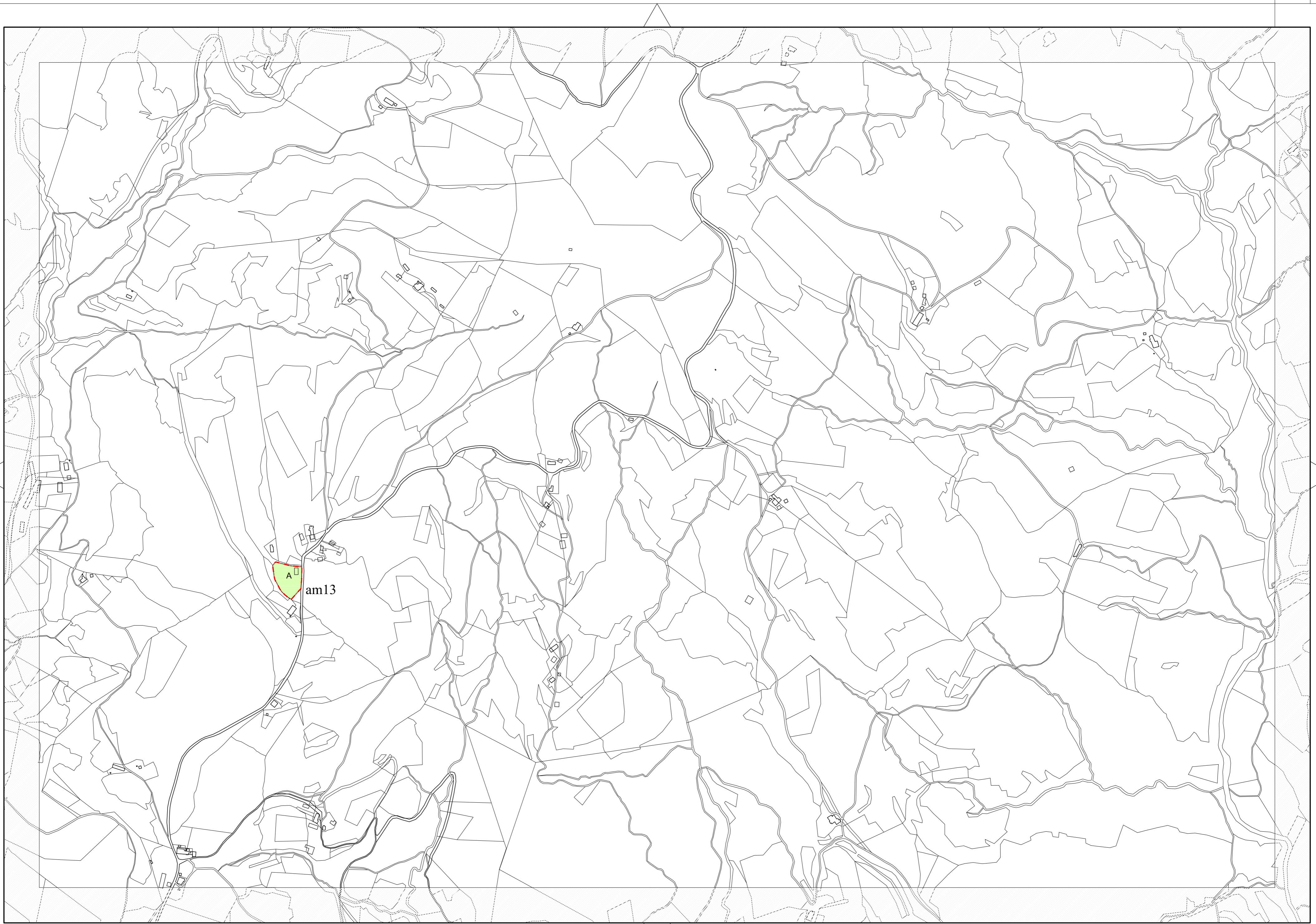
28

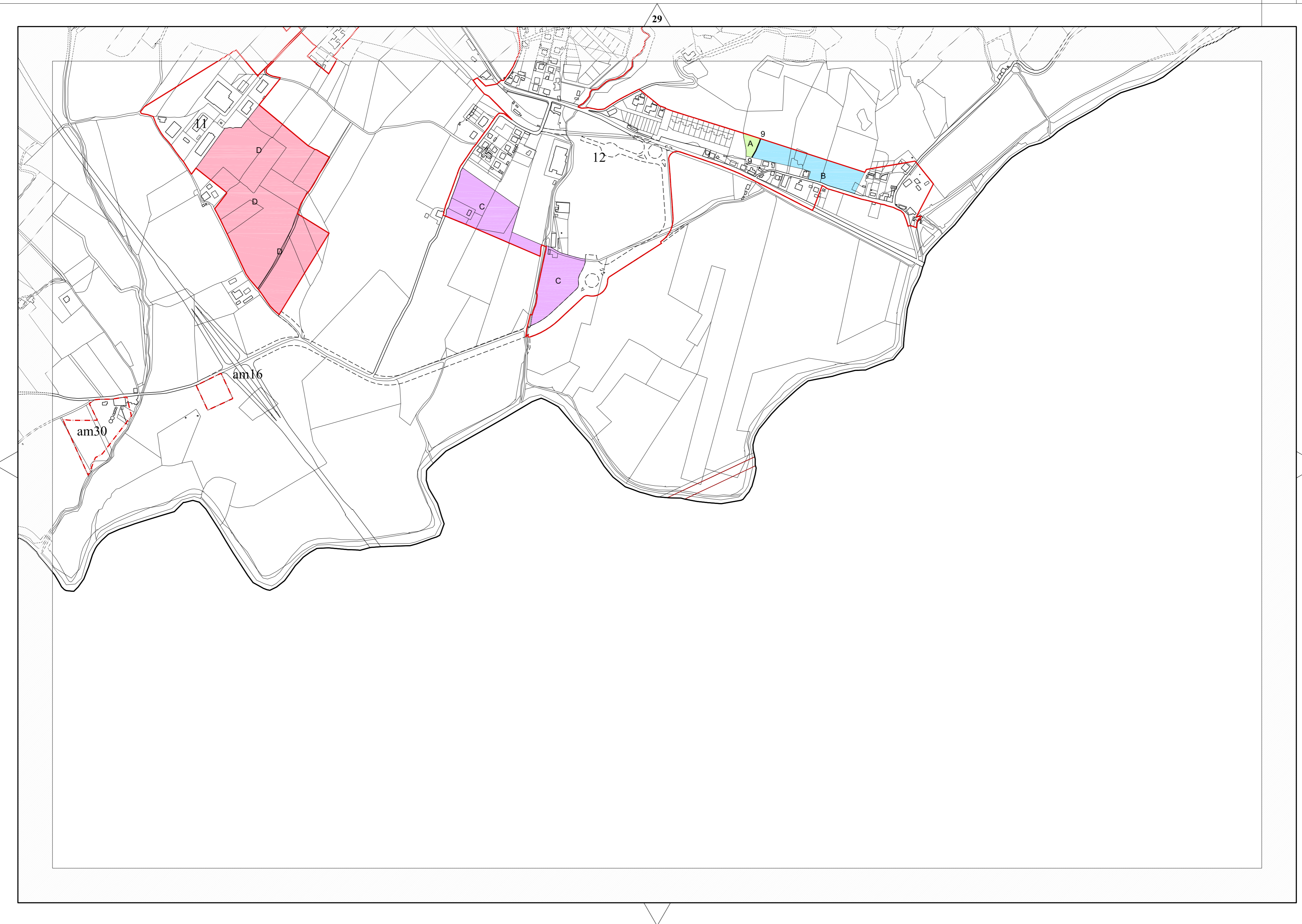


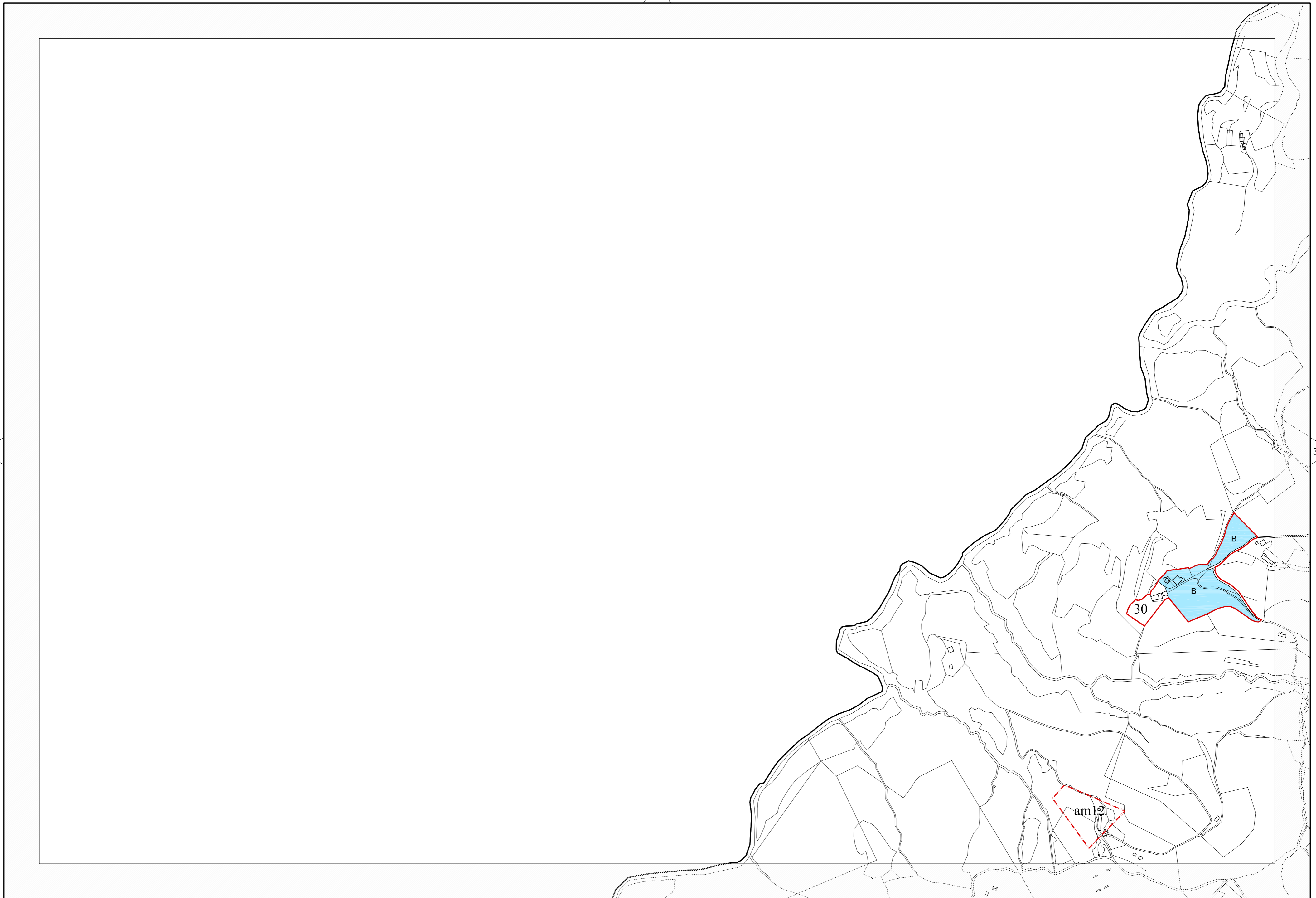
28

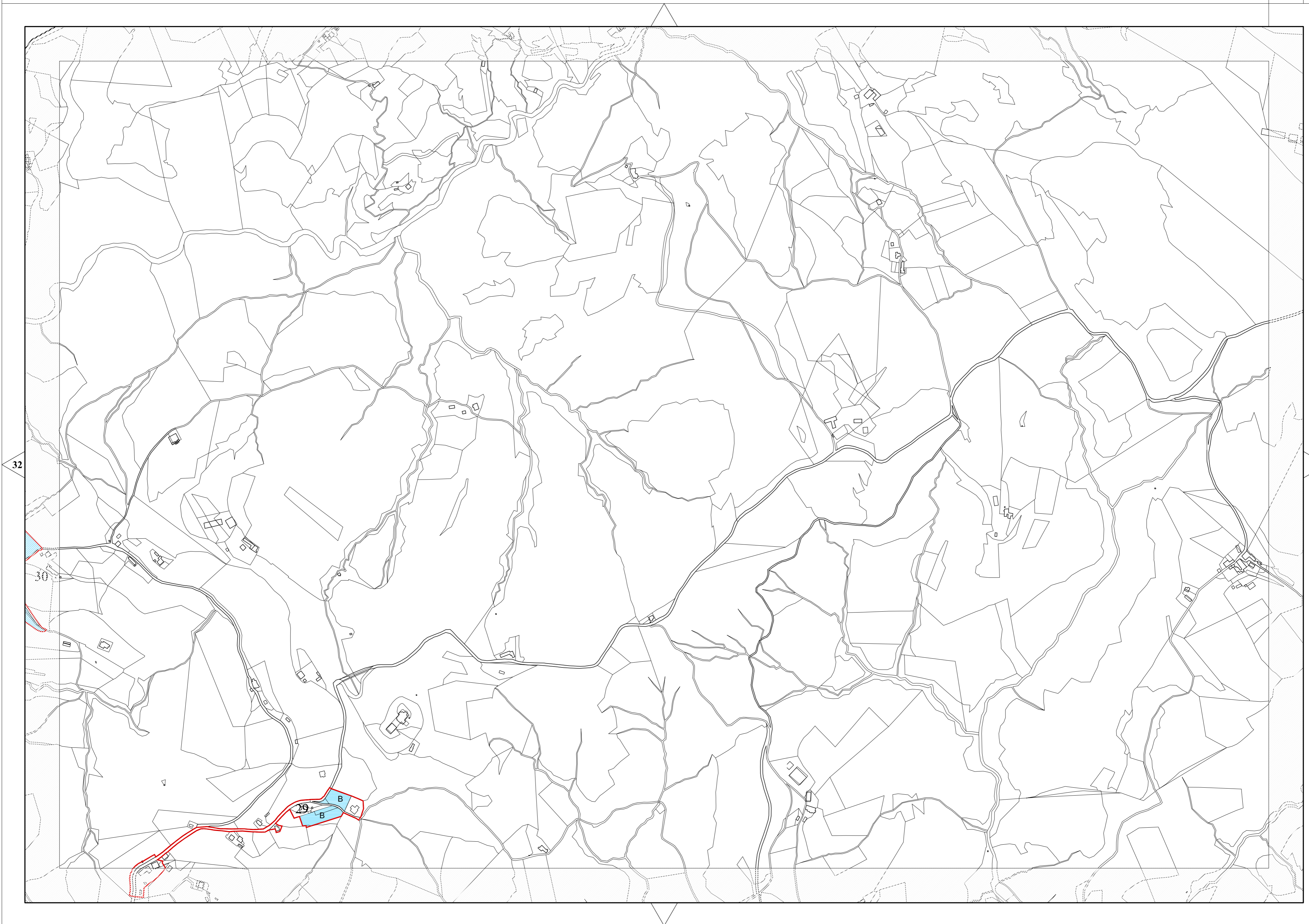


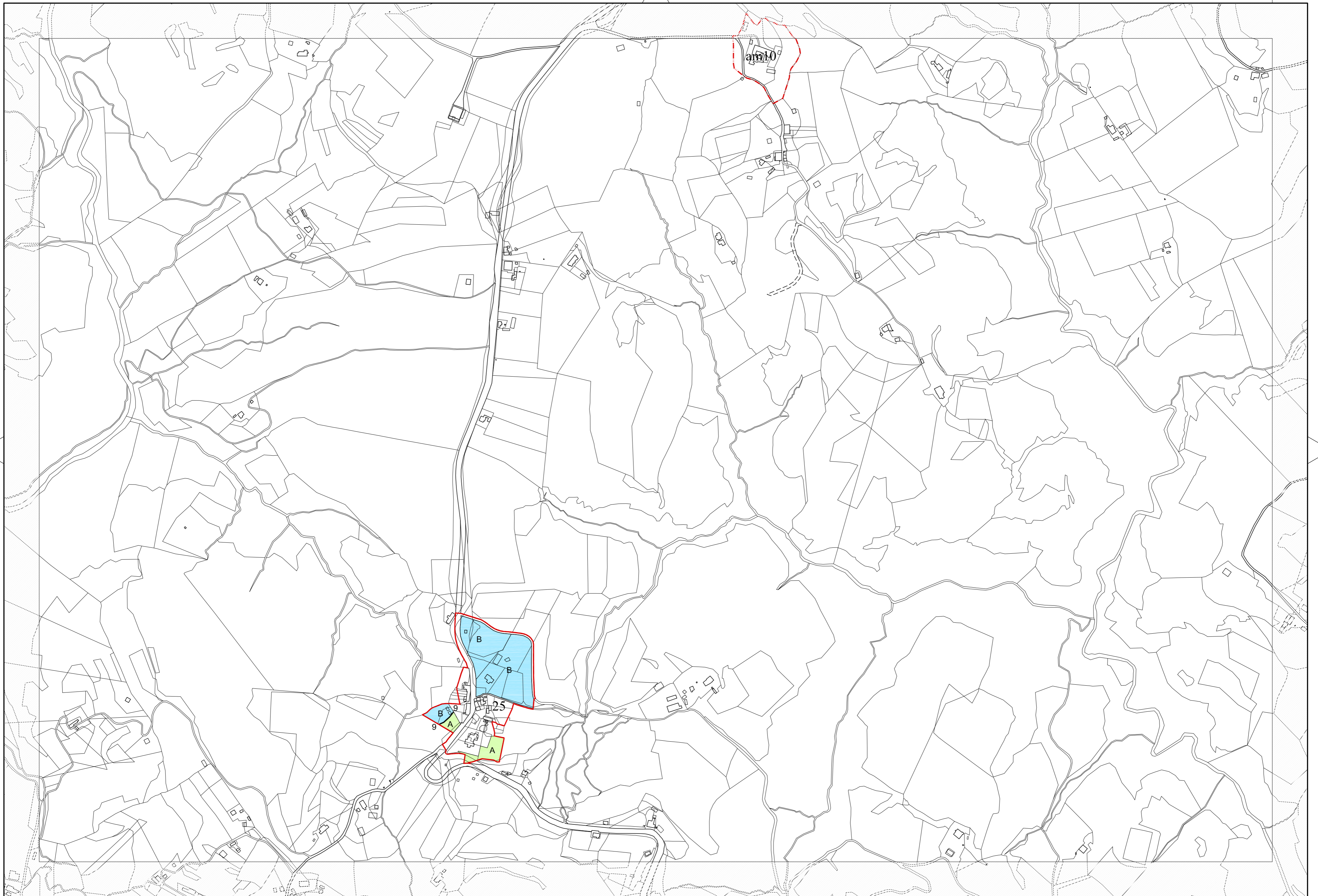
31

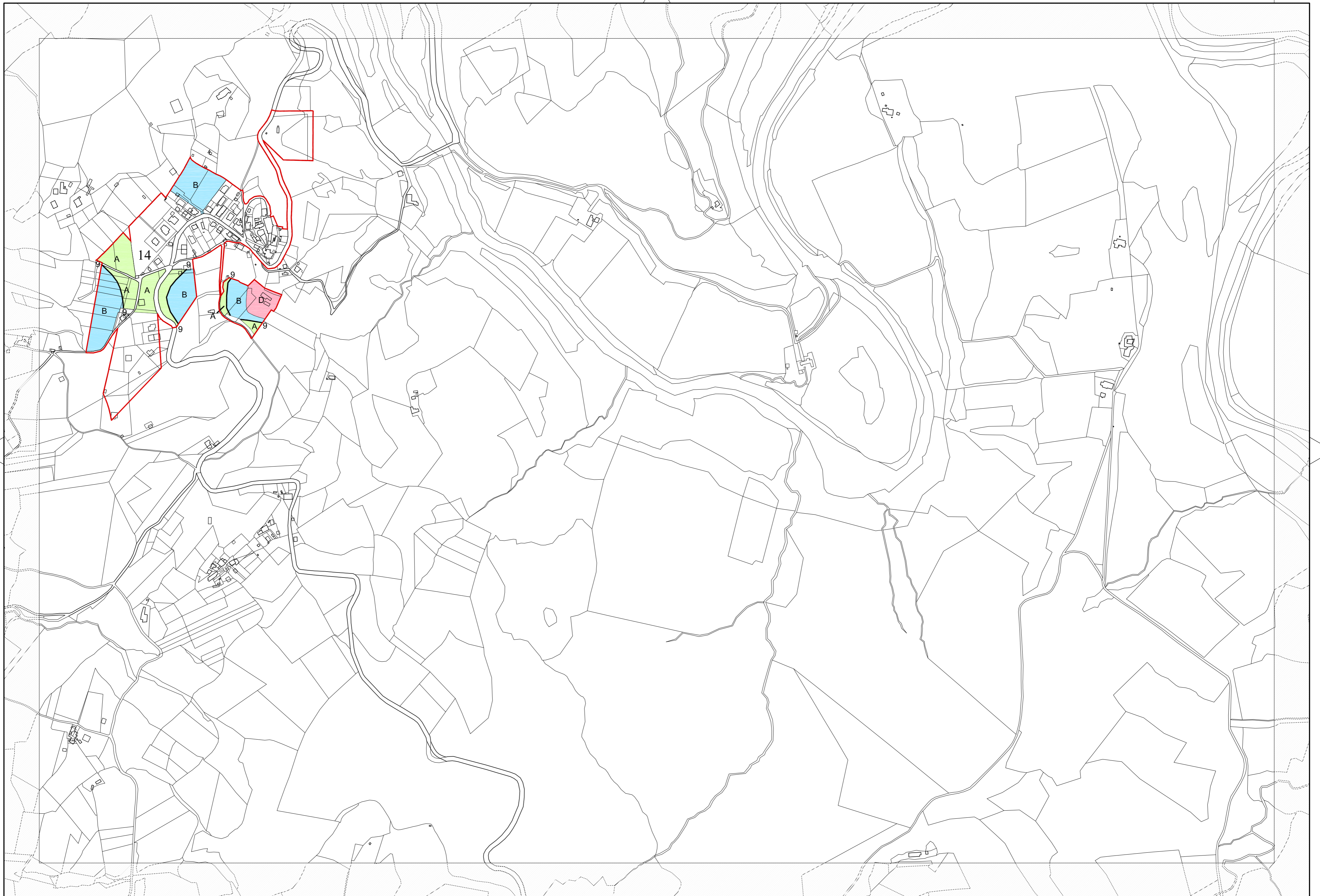




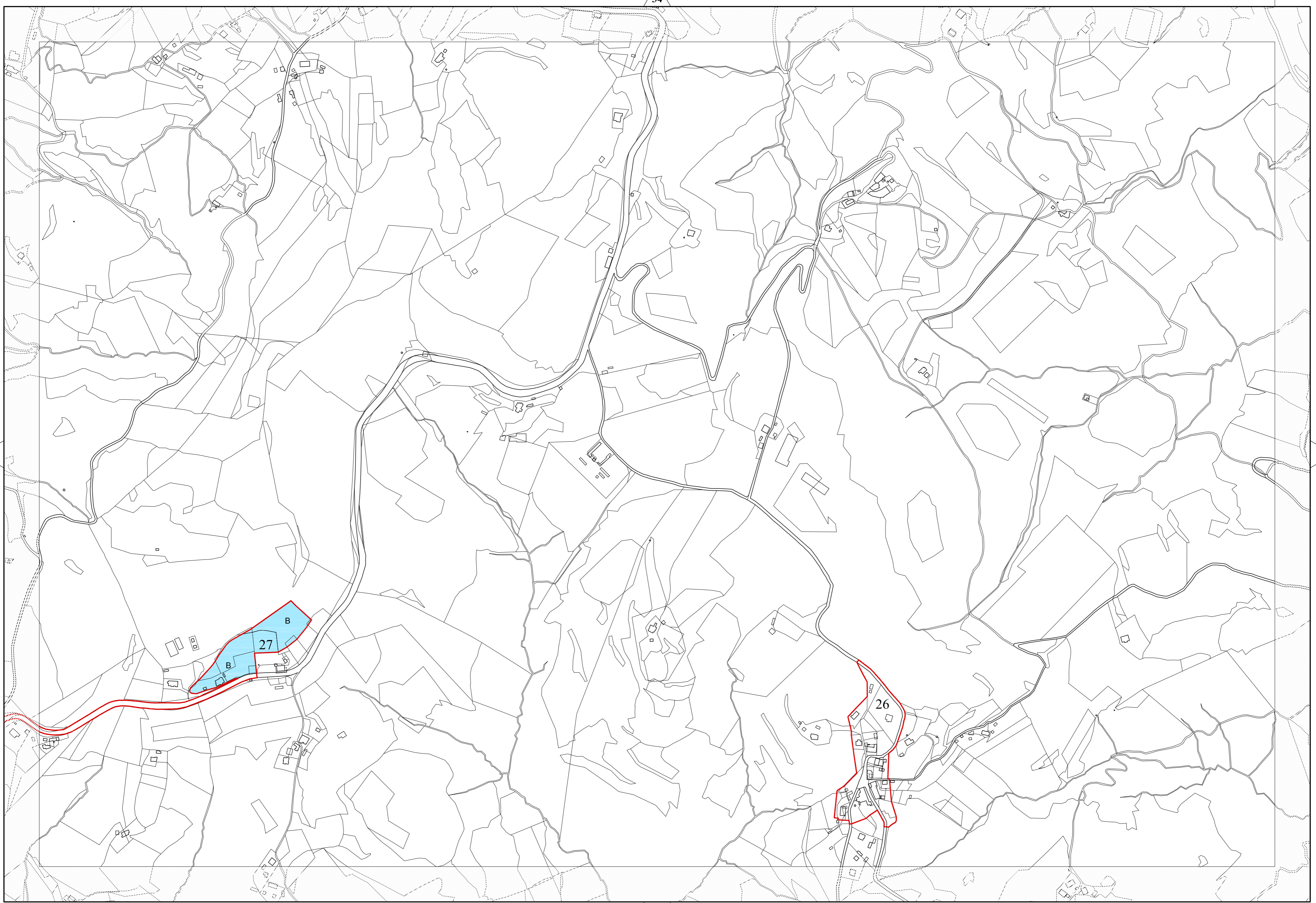






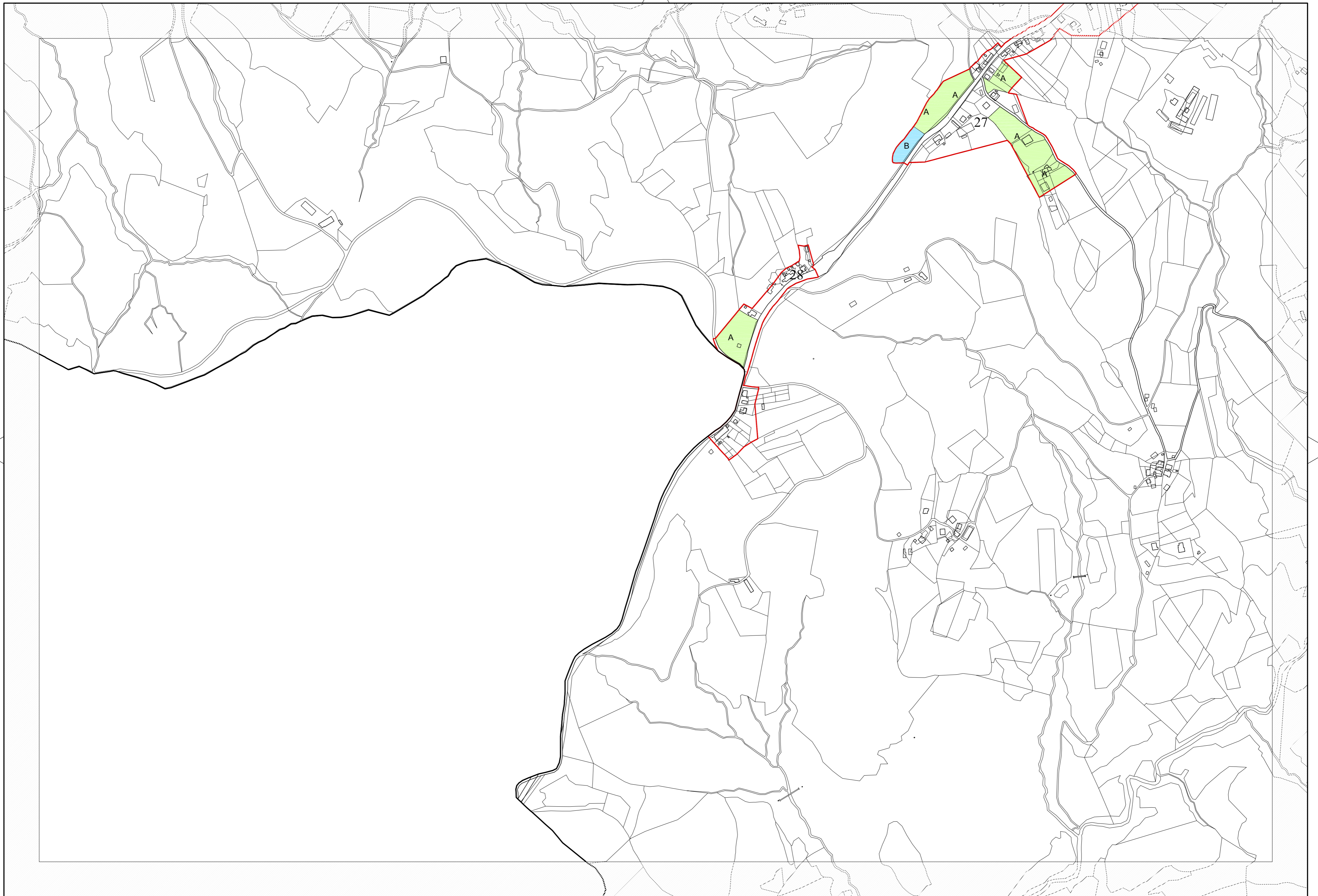



34




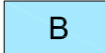


35








CLASSI DI AMPLIFICAZIONE SISMICA LOCALE

-  CLASSE A
Amplificazione sismica locale bassa o nulla
-  CLASSE B
Amplificazione sismica locale media
-  CLASSE C
Amplificazione sismica locale elevata
-  CLASSE D
Amplificazione sismica locale molto elevata


 ZONA 9
Zona di contatto tra litotipi con caratteristiche
fisico-meccaniche molto diverse


 Cava

SPAZIO URBANO

 Macroaree urbane

SPAZIO RURALE

 Macroaree dei centri rurali

 Macroaree degli ambiti monofunzionali