

Comune di Gubbio  
**PIANO REGOLATORE GENERALE**  
PARTE STRUTTURALE

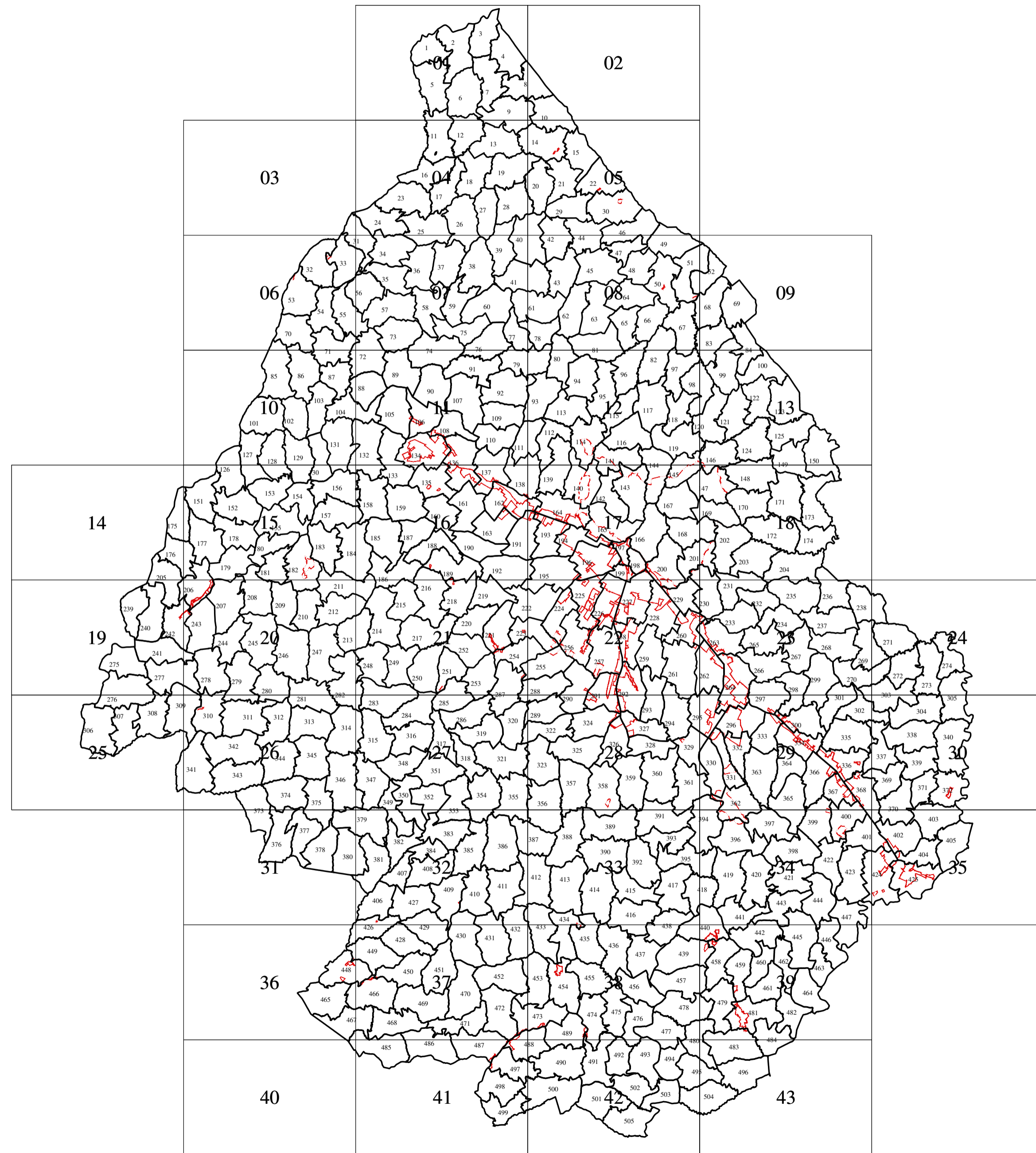
**CARTA DI SINTESI DELLE MICROZONE OMOGENEE  
IN PROSPETTIVA SISMICA (MOPS)**  
(Studi di microzonazione sismica livello 1 - Regione Umbria)

scala 1: 10.000

Dott. Geol. Gloria Ruspi  
(redattore)

Es. 7-AII.1



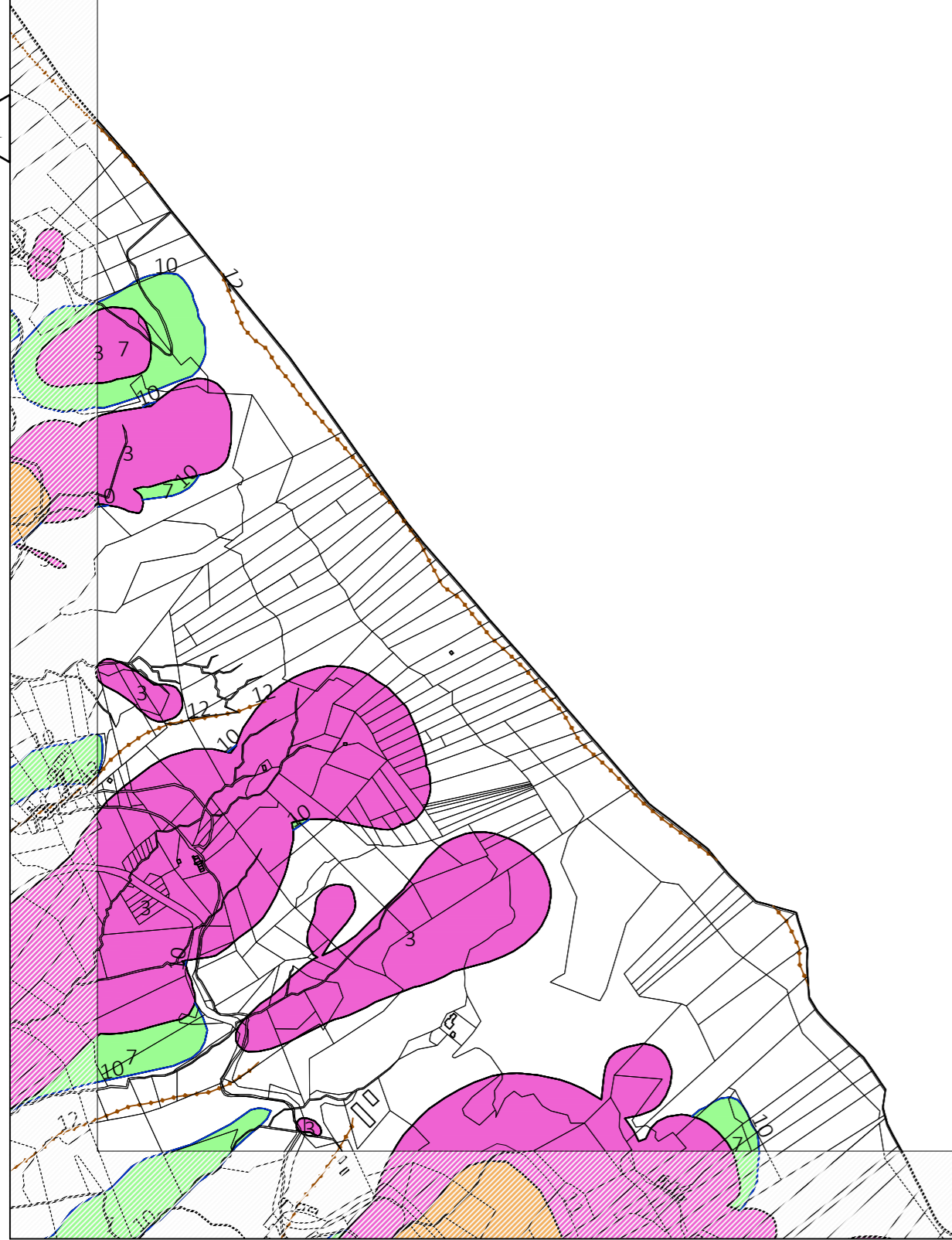


VEDI LEGENDA A PAGINA 44






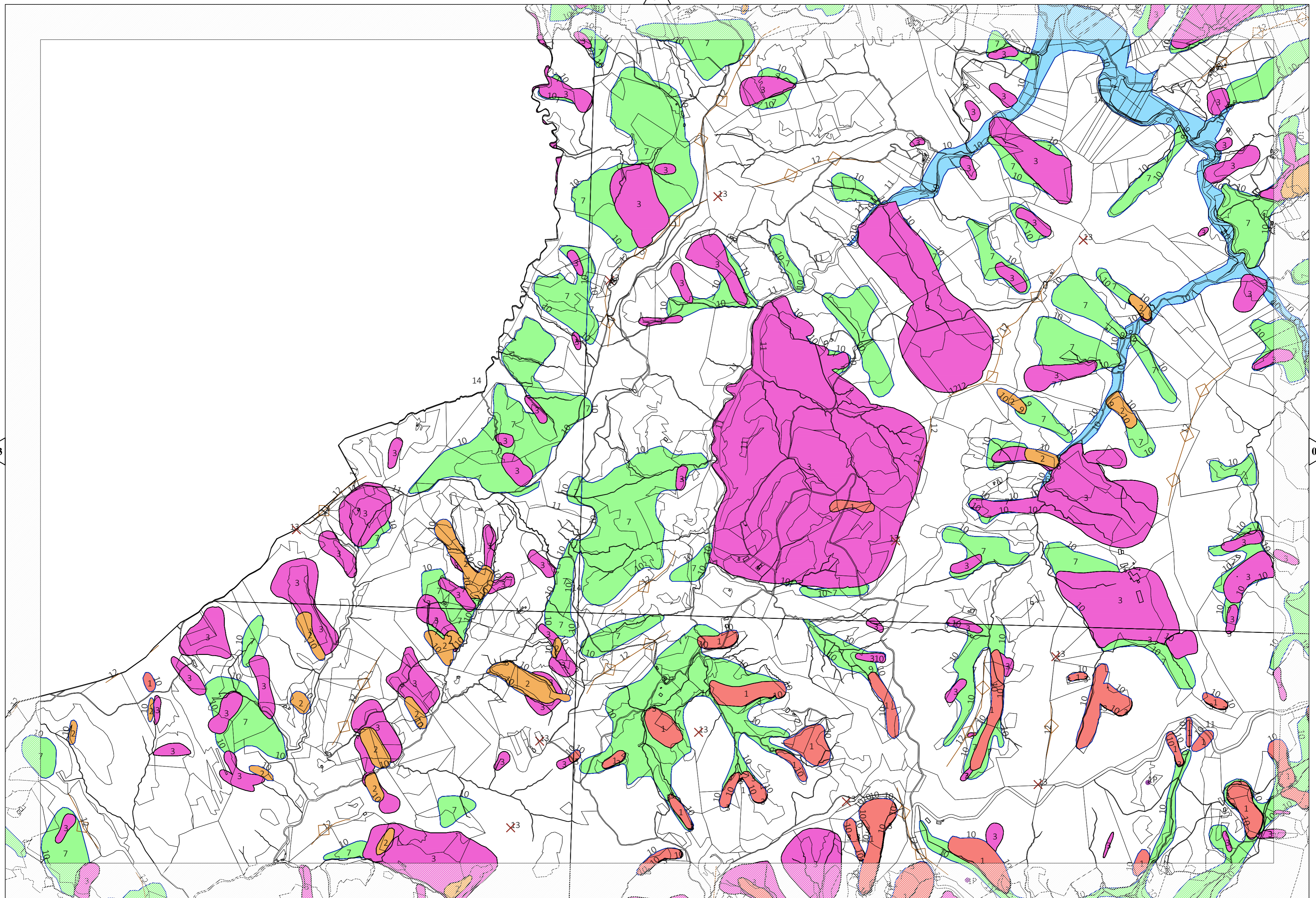








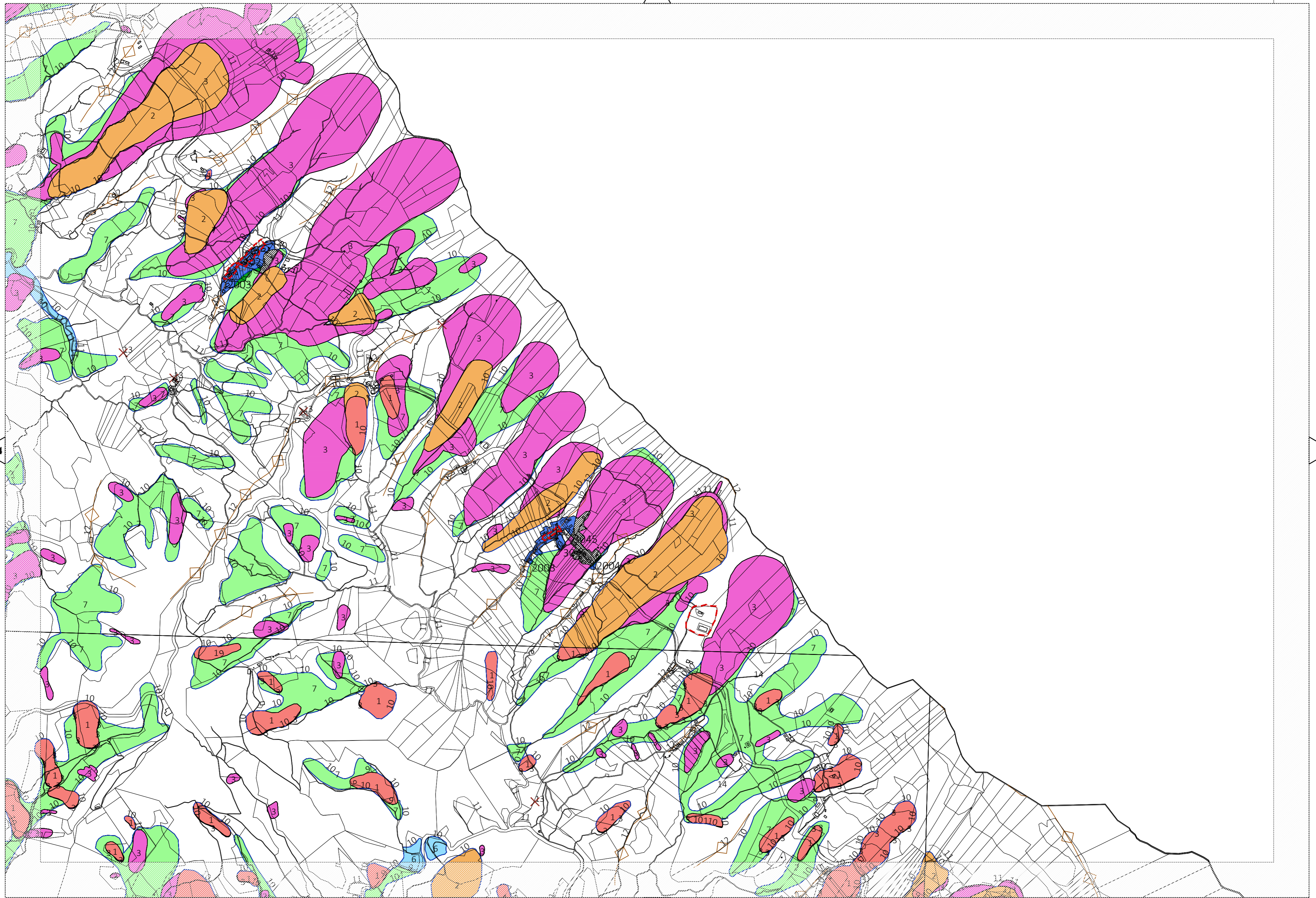






02

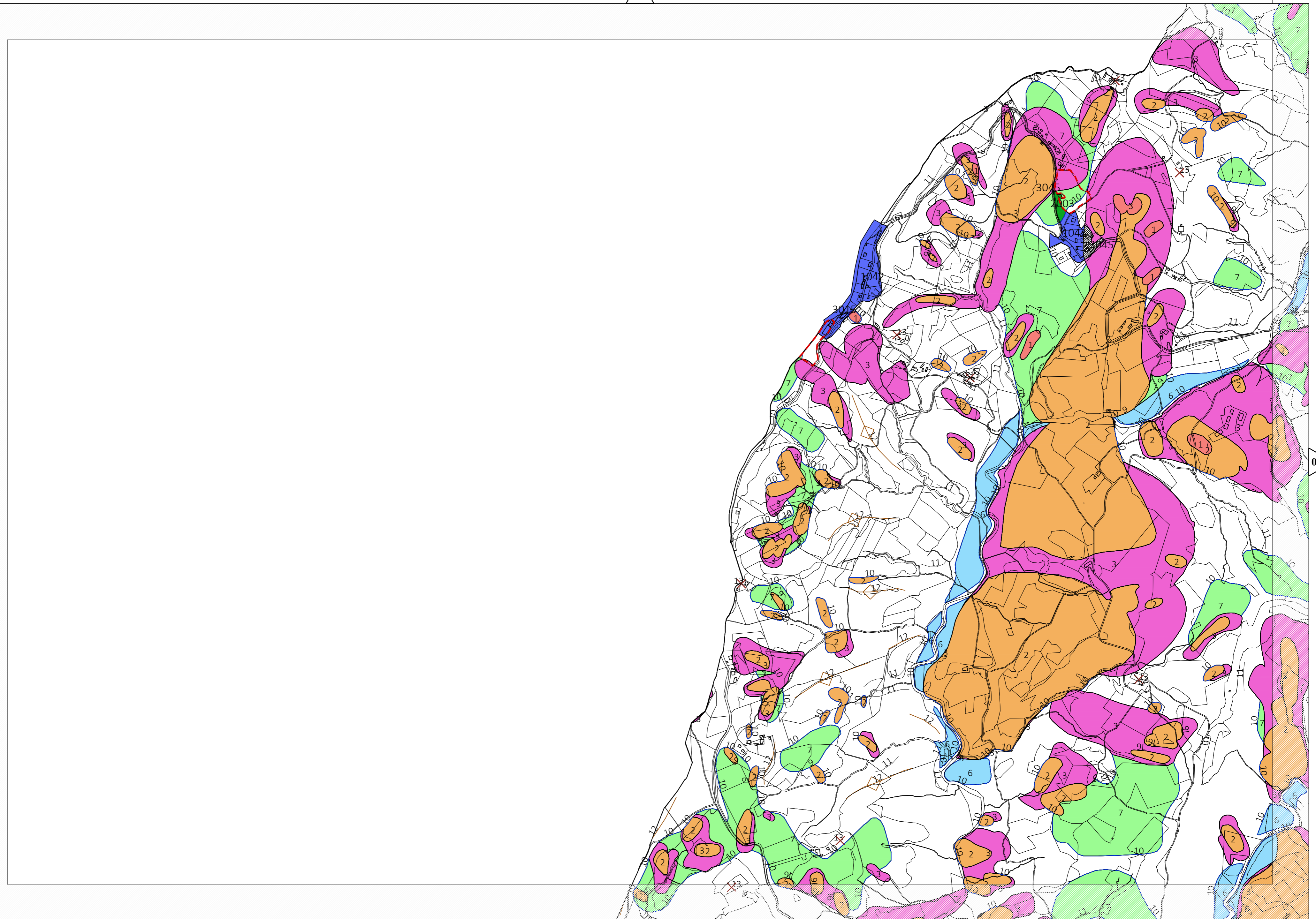
04



08



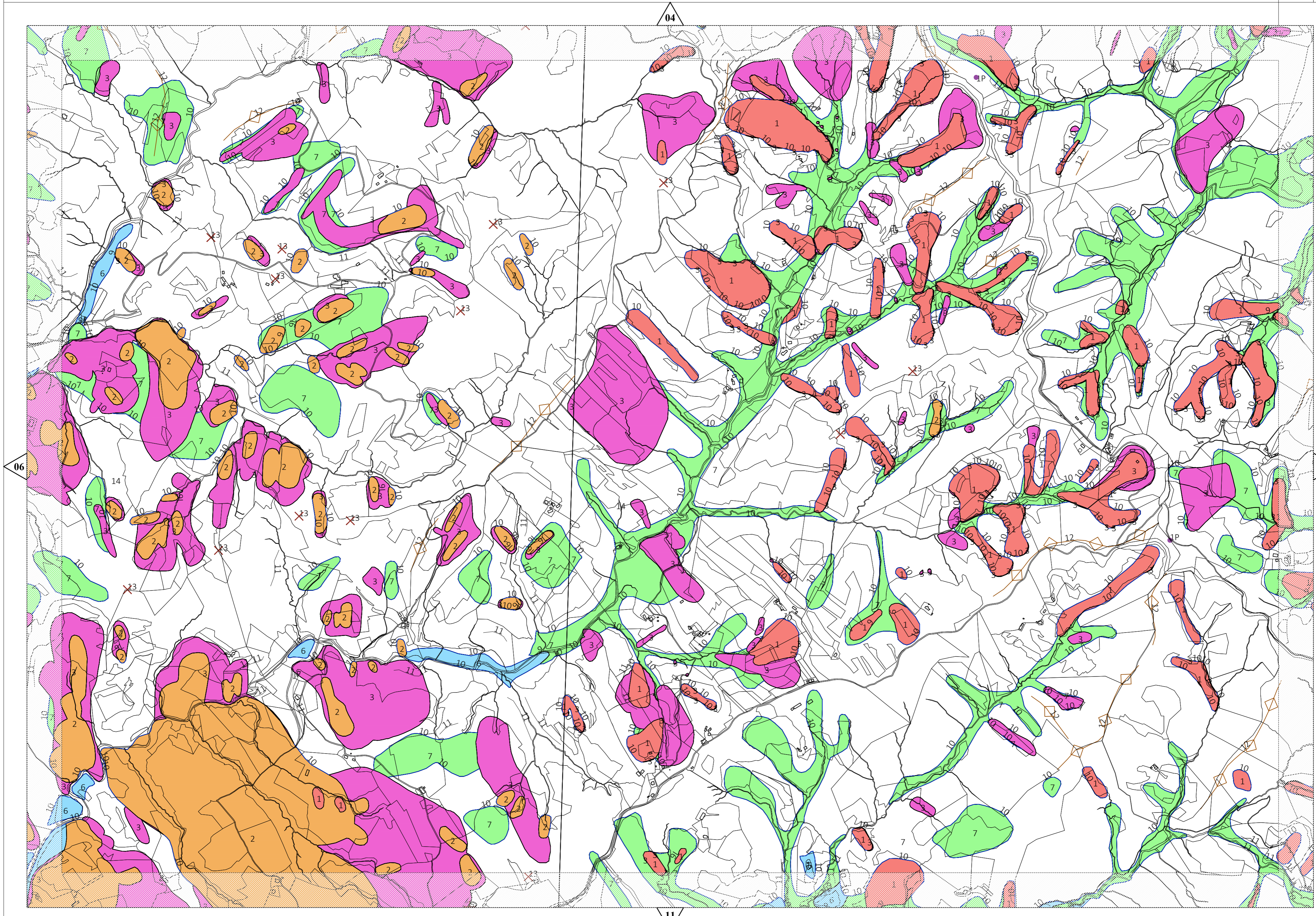
03



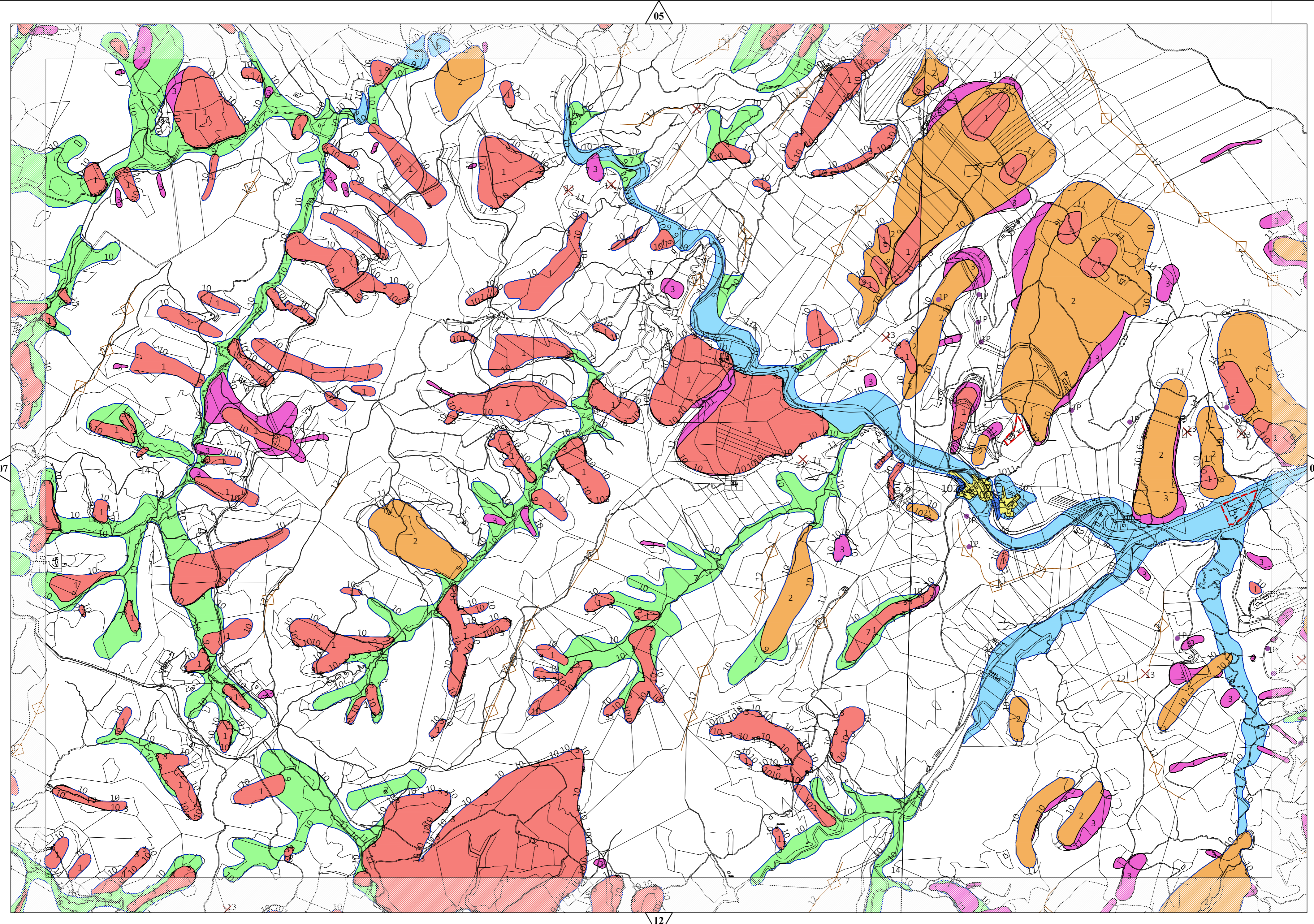
07

10





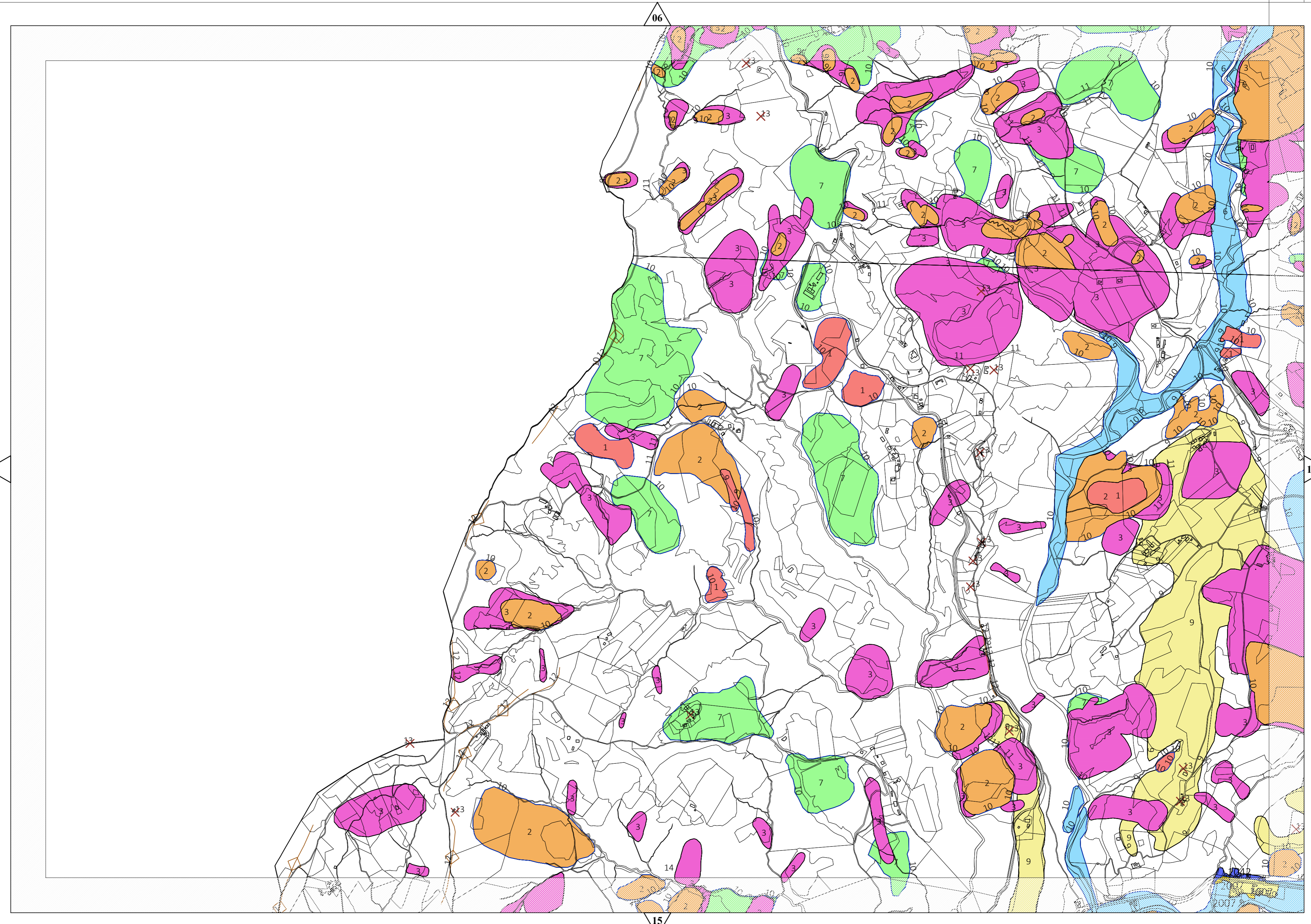




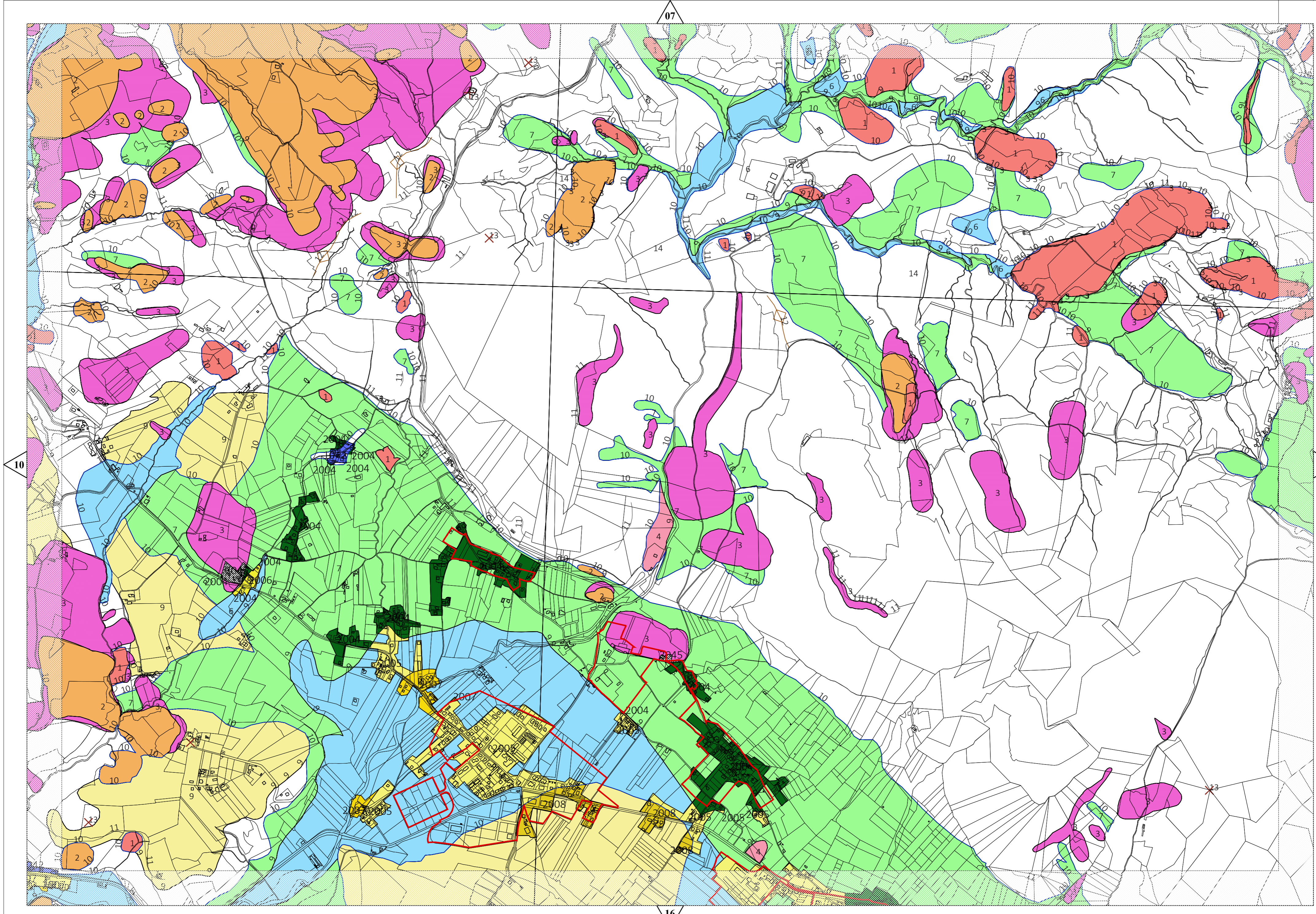




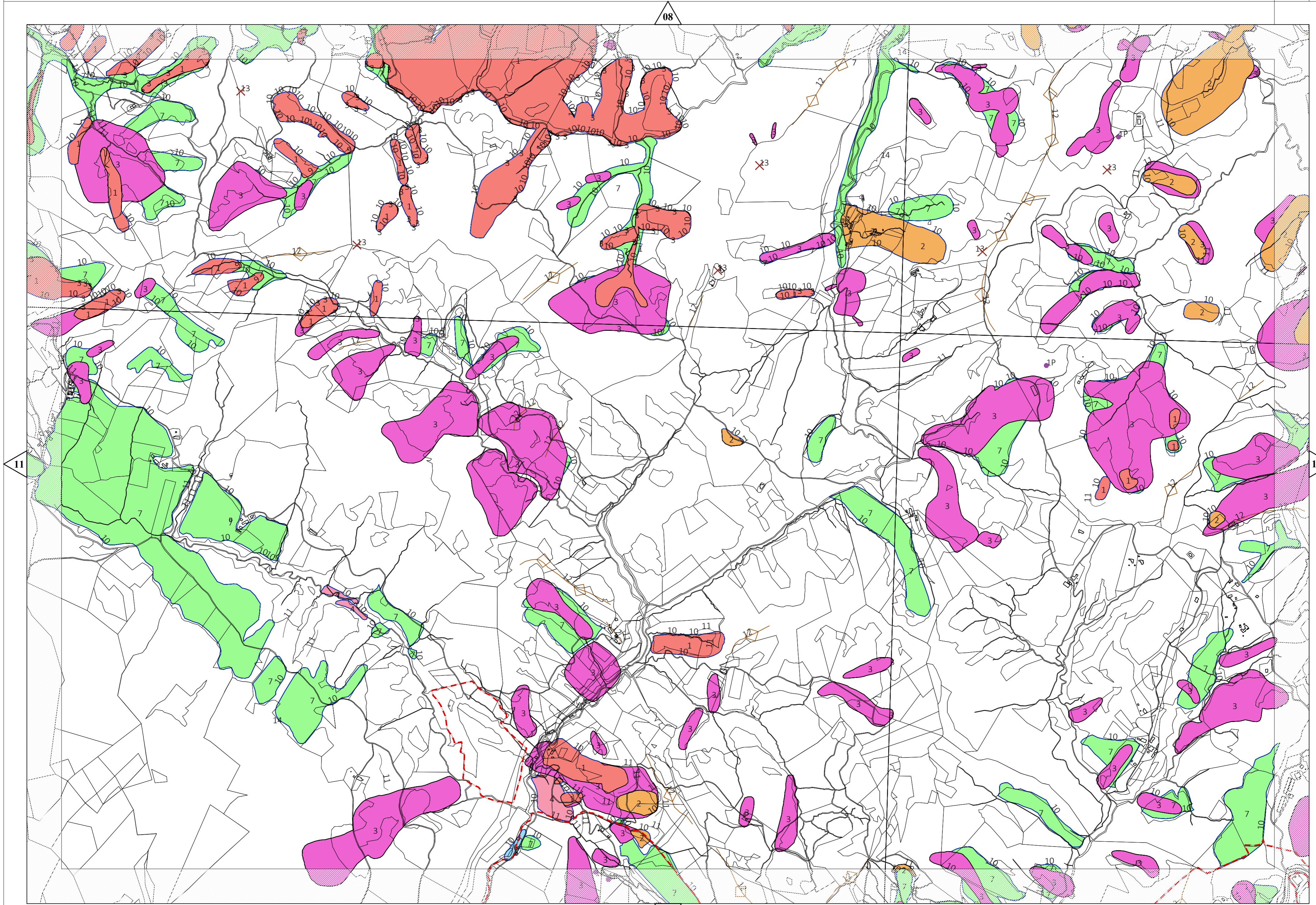




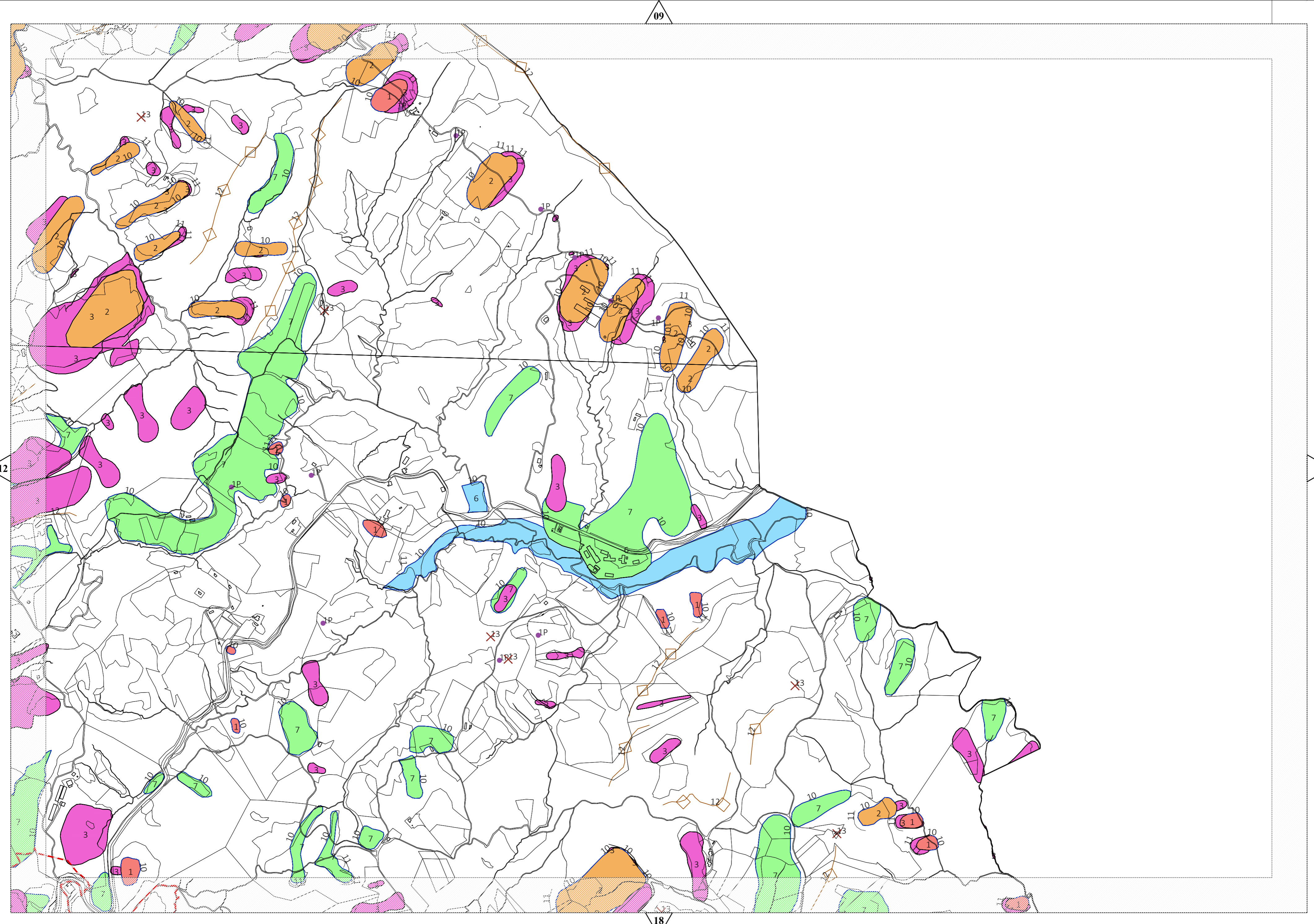









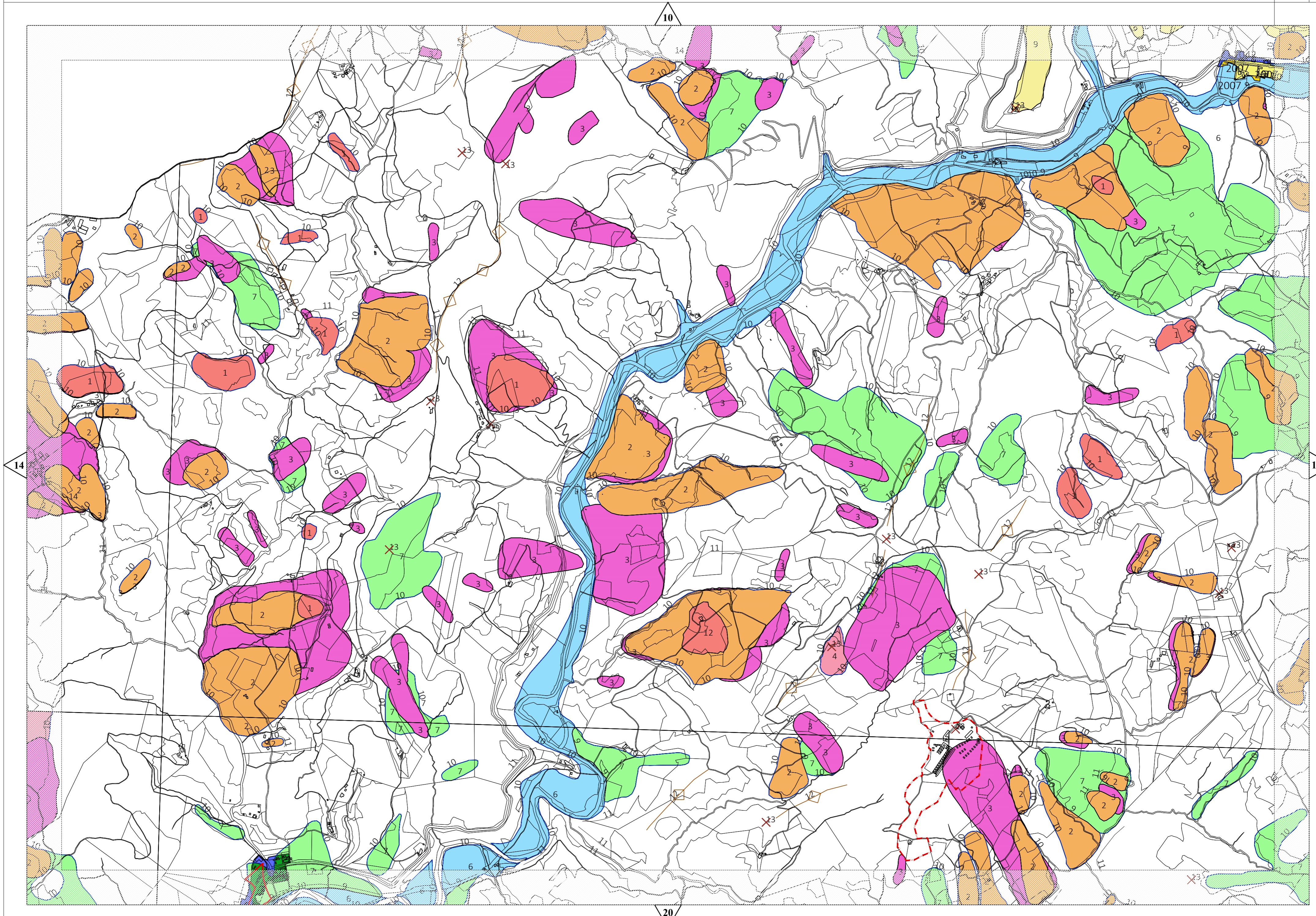




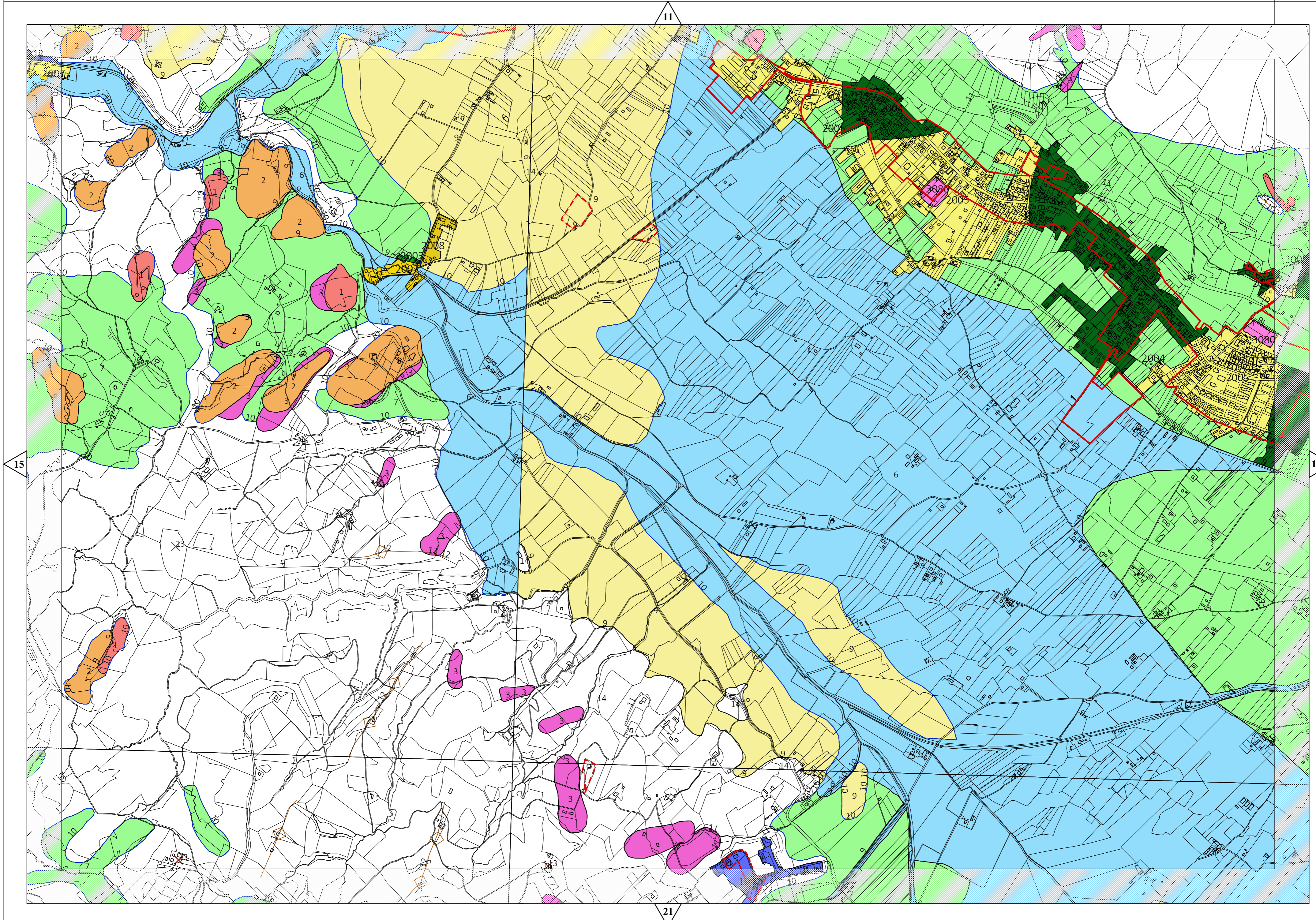




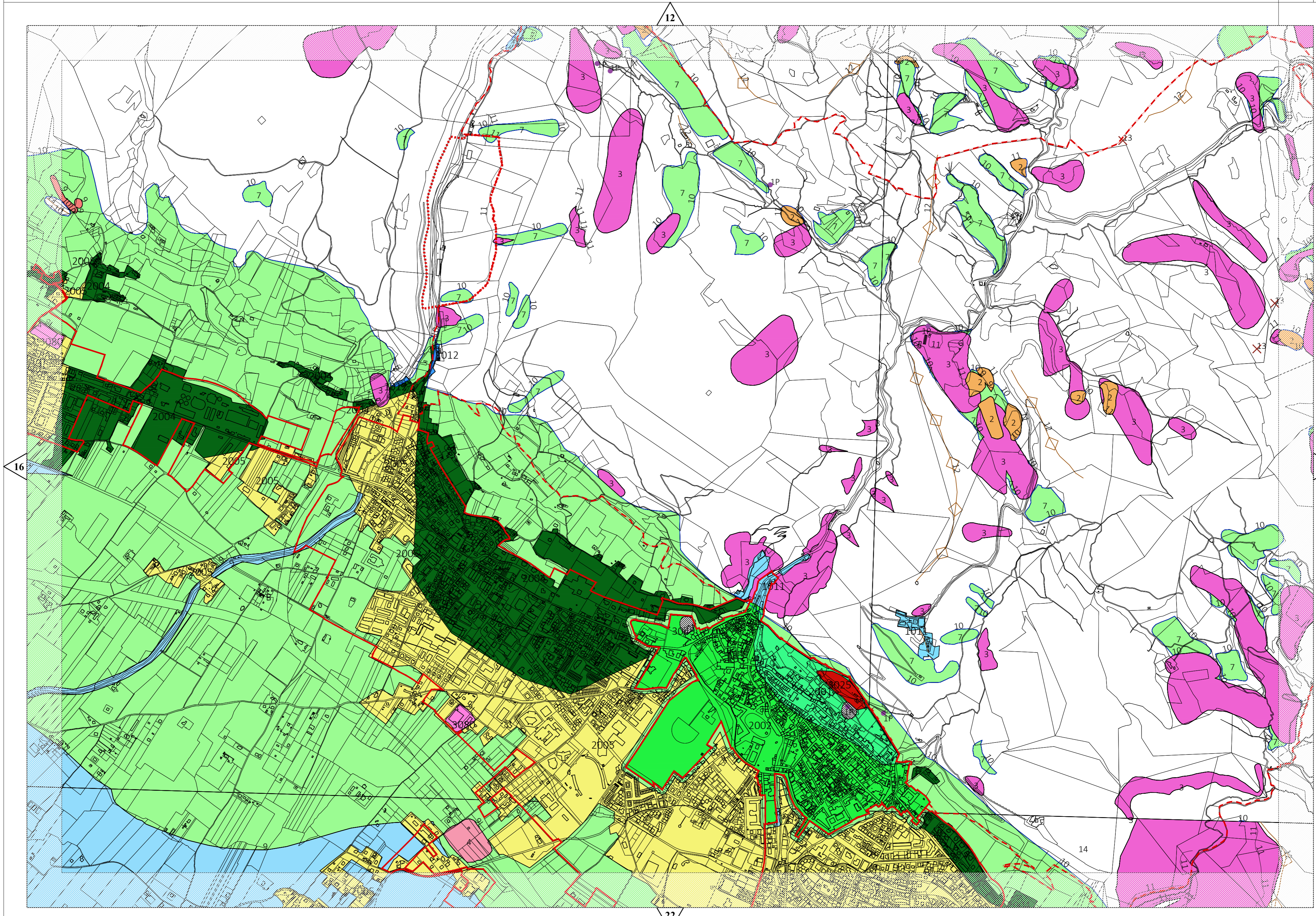




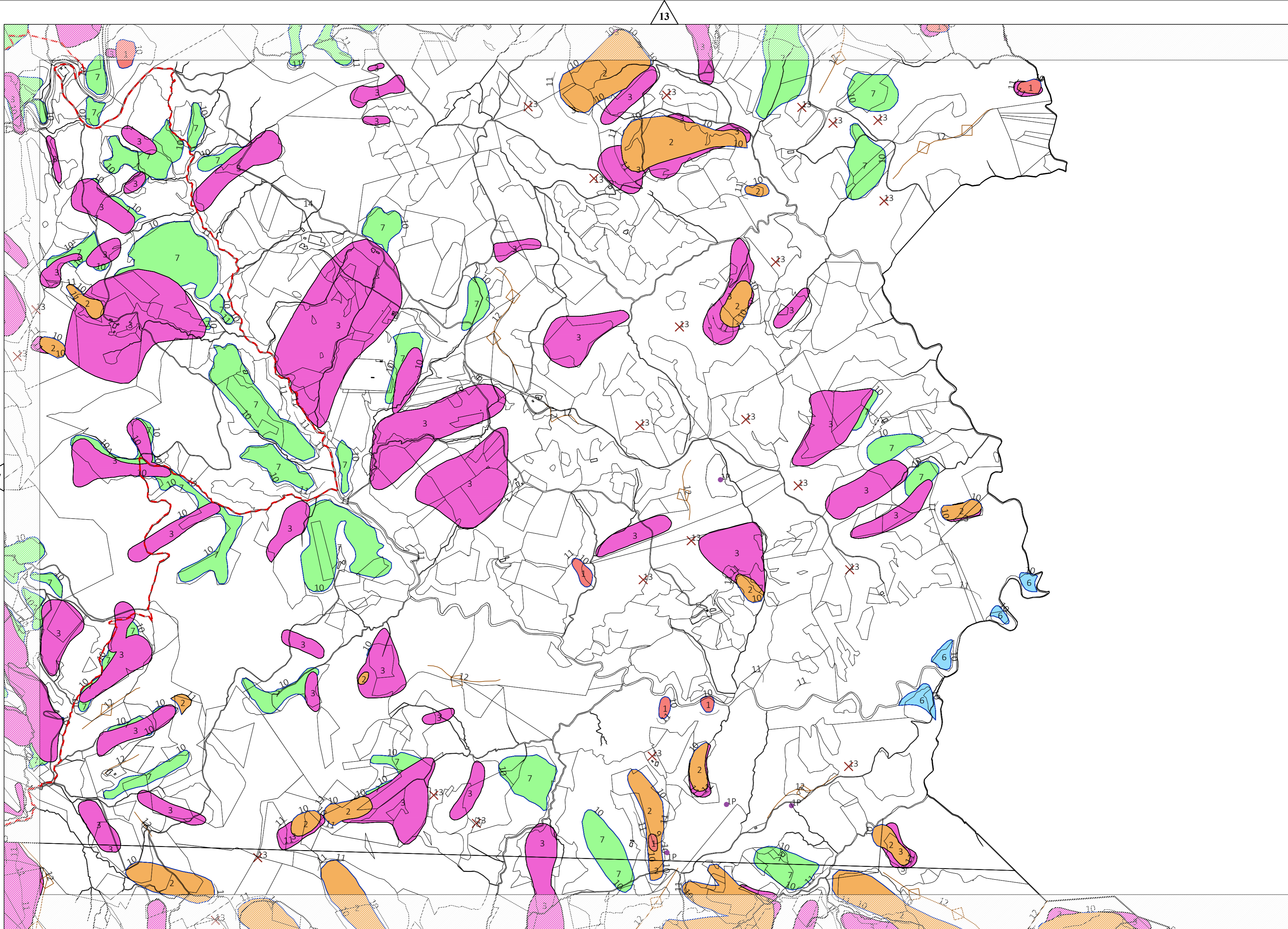






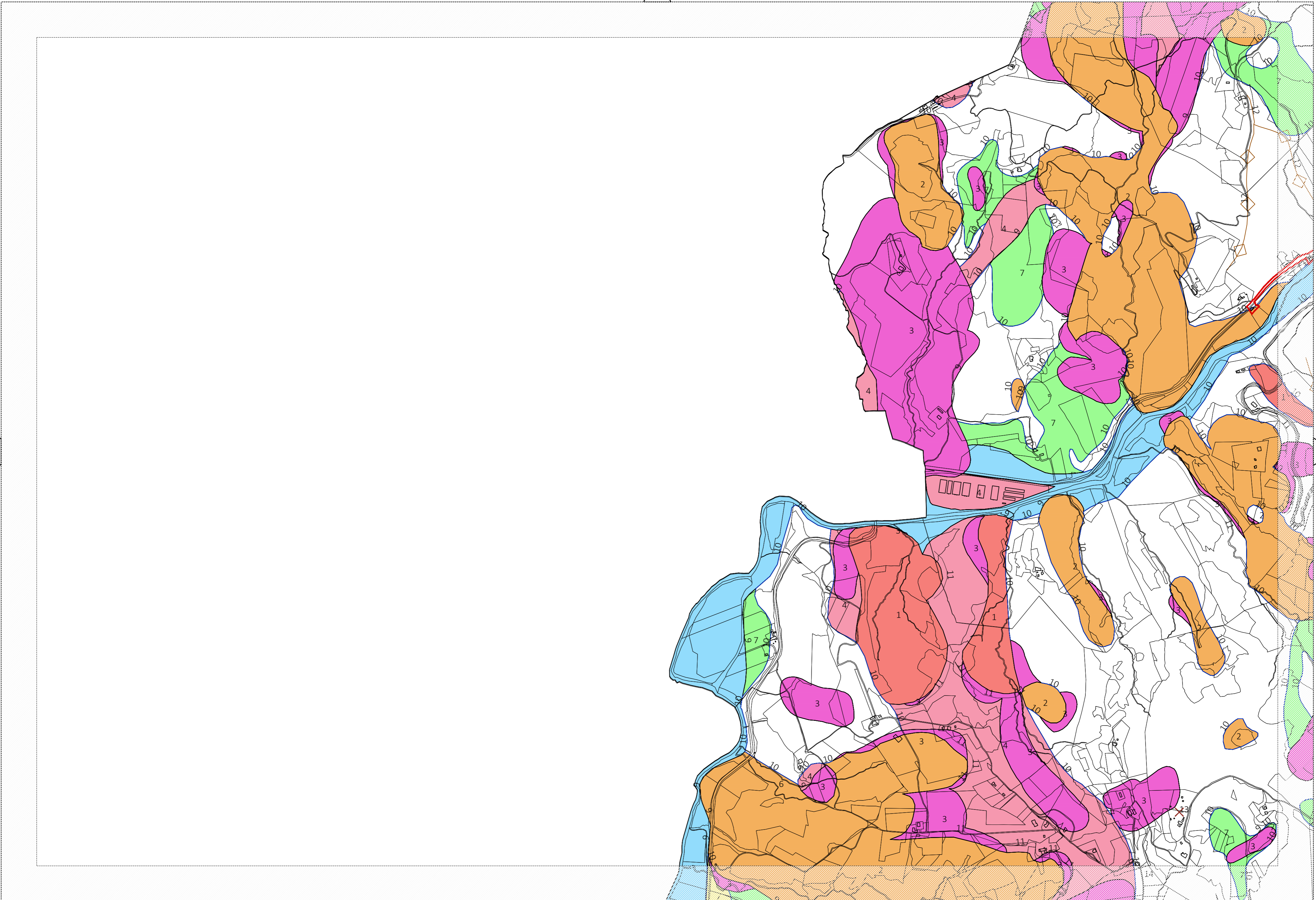








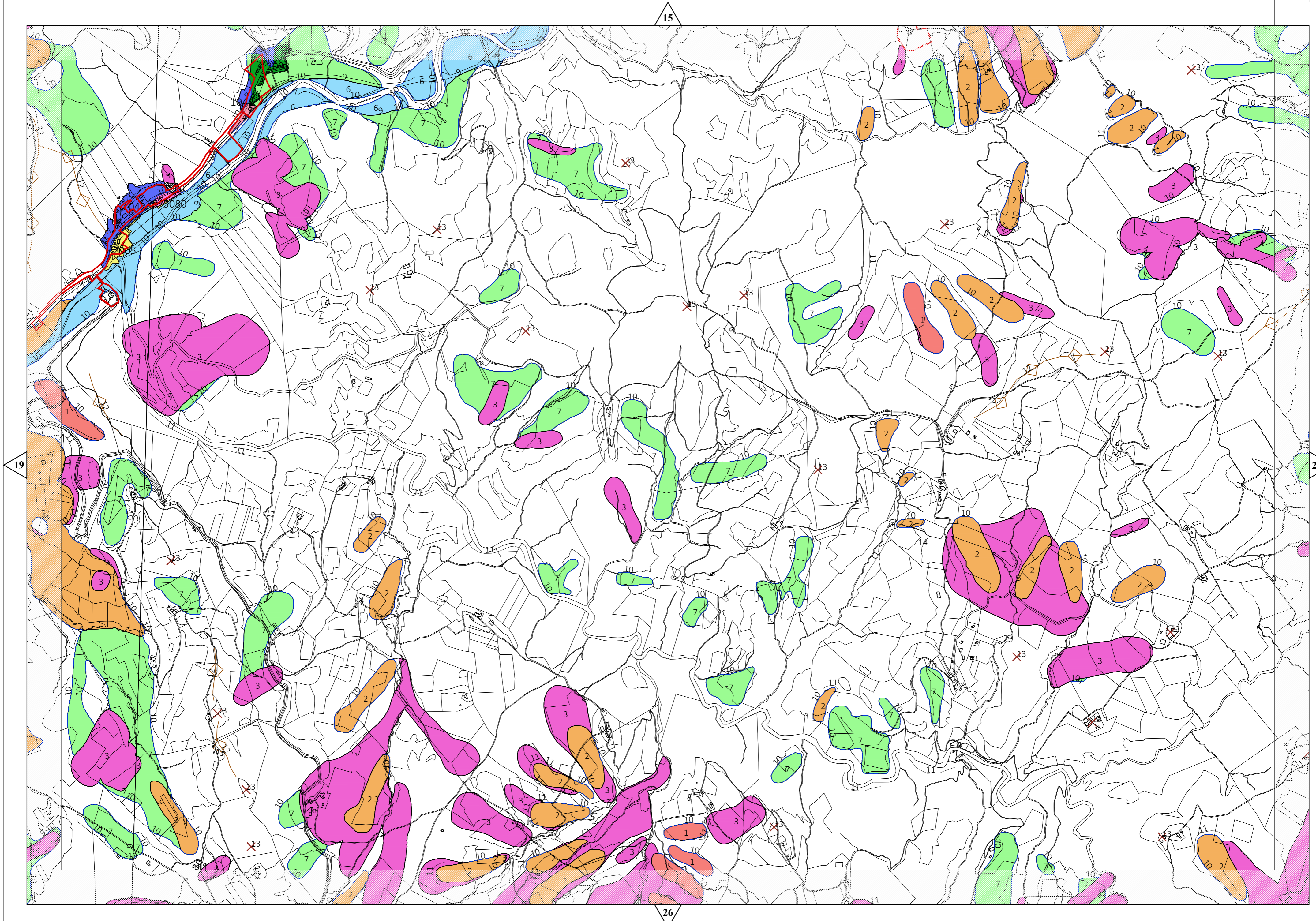
14



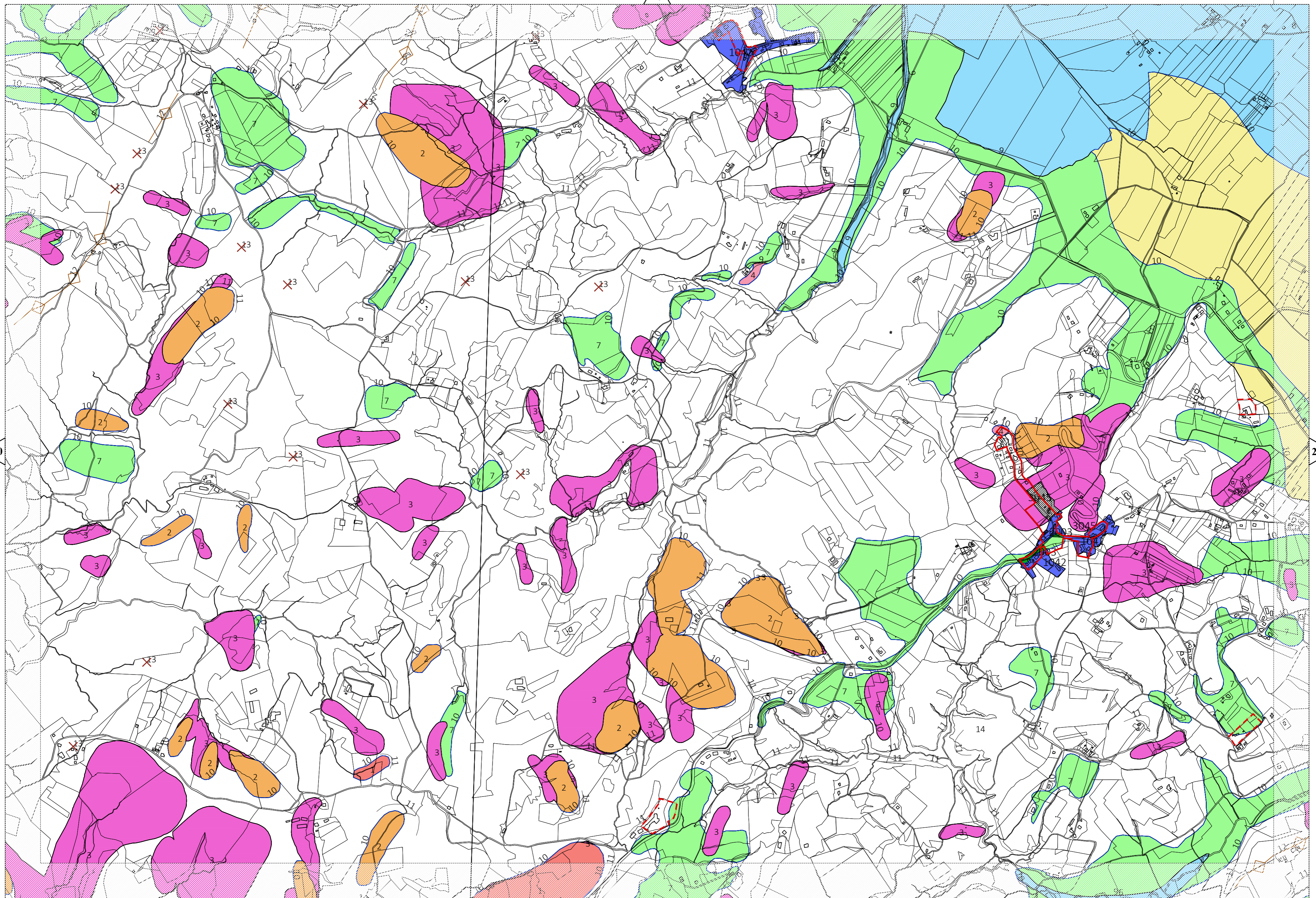
20

25

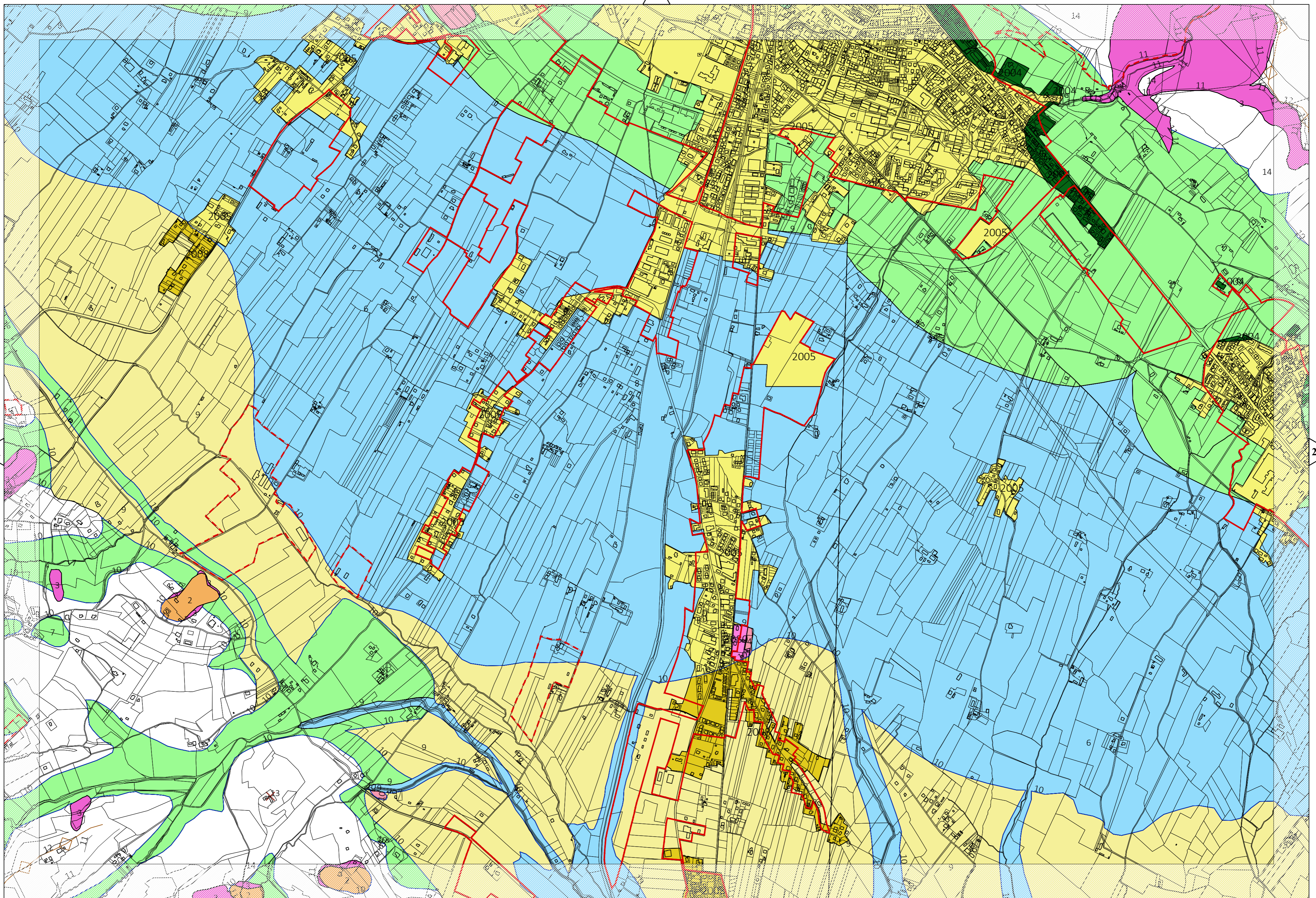




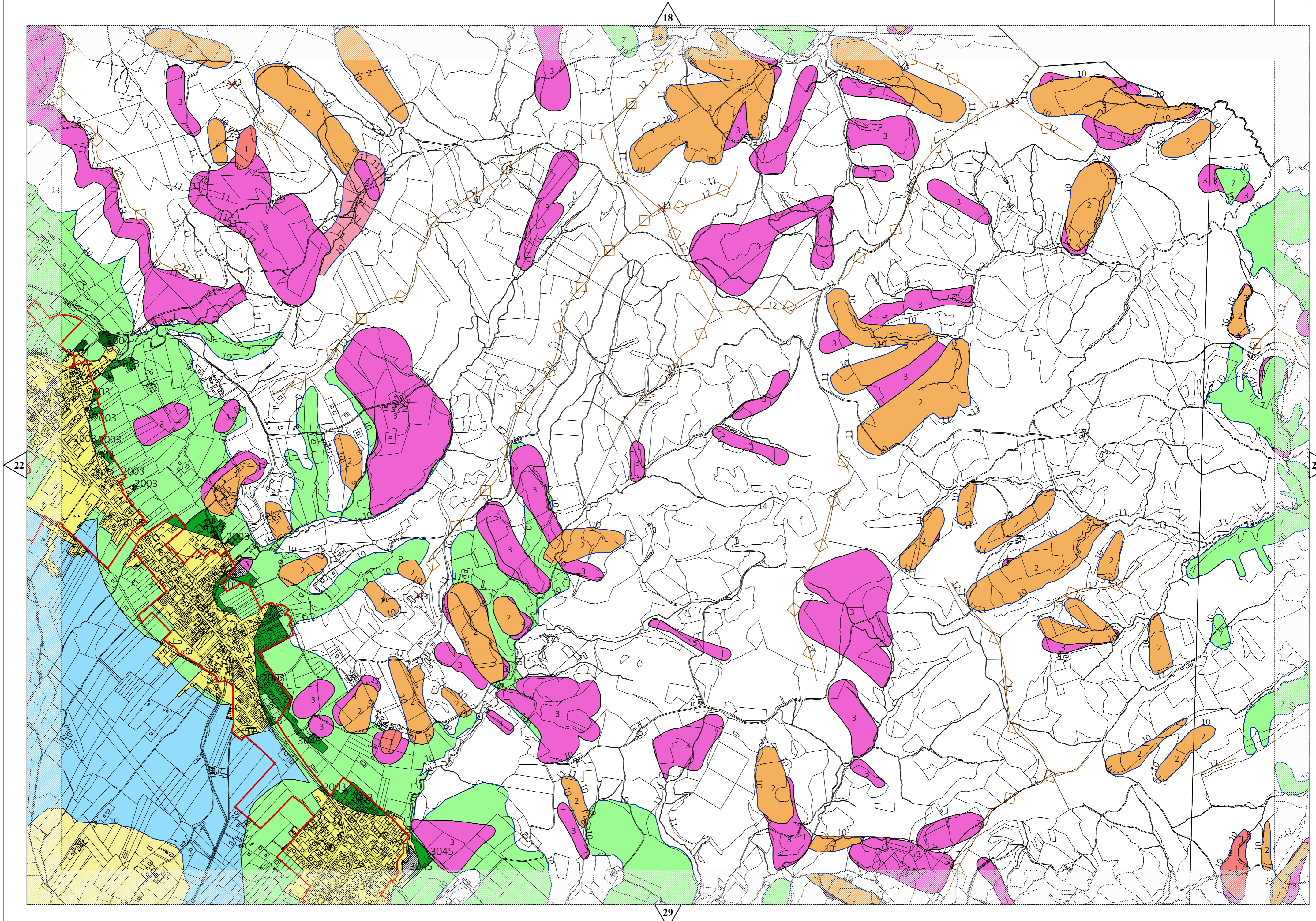




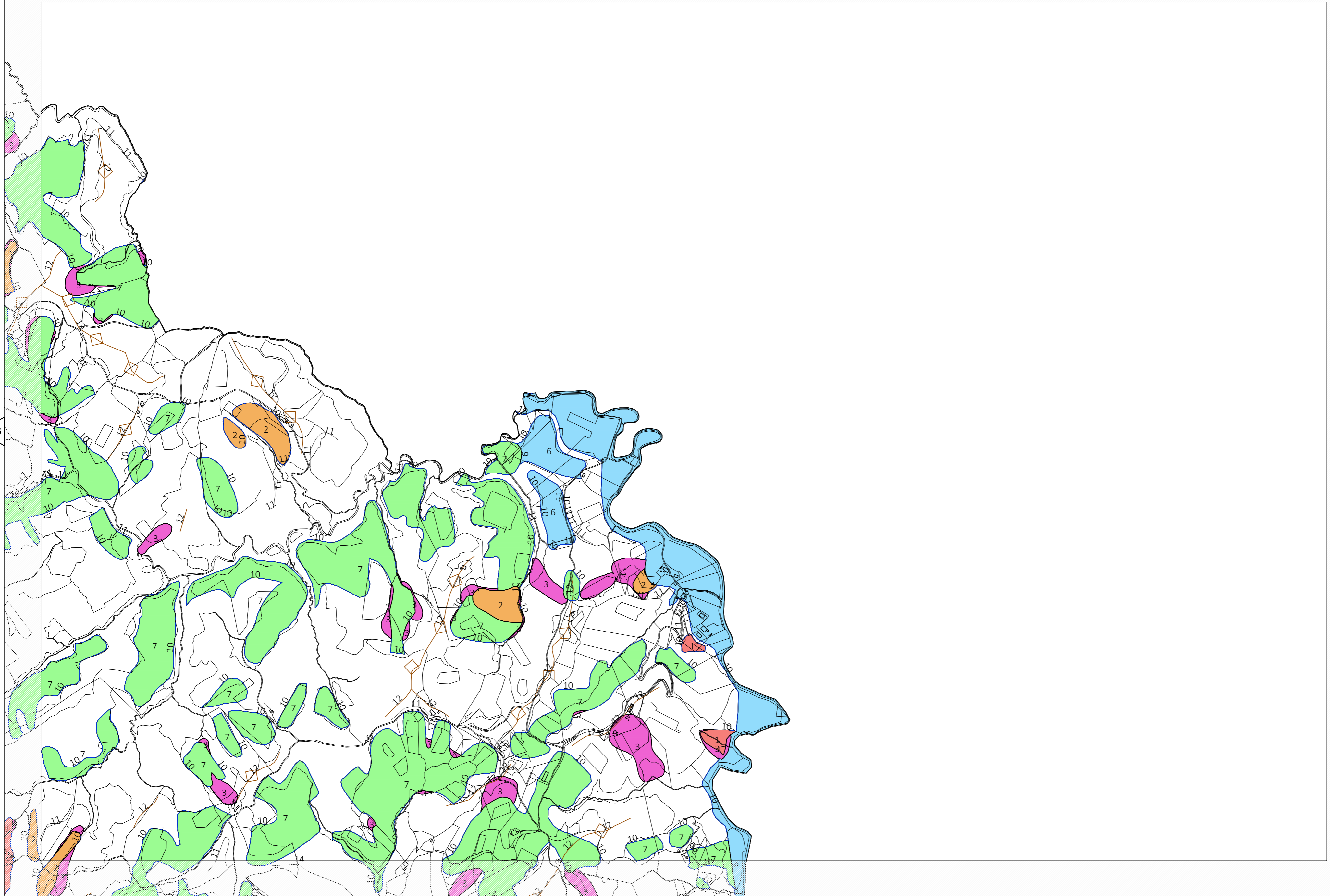




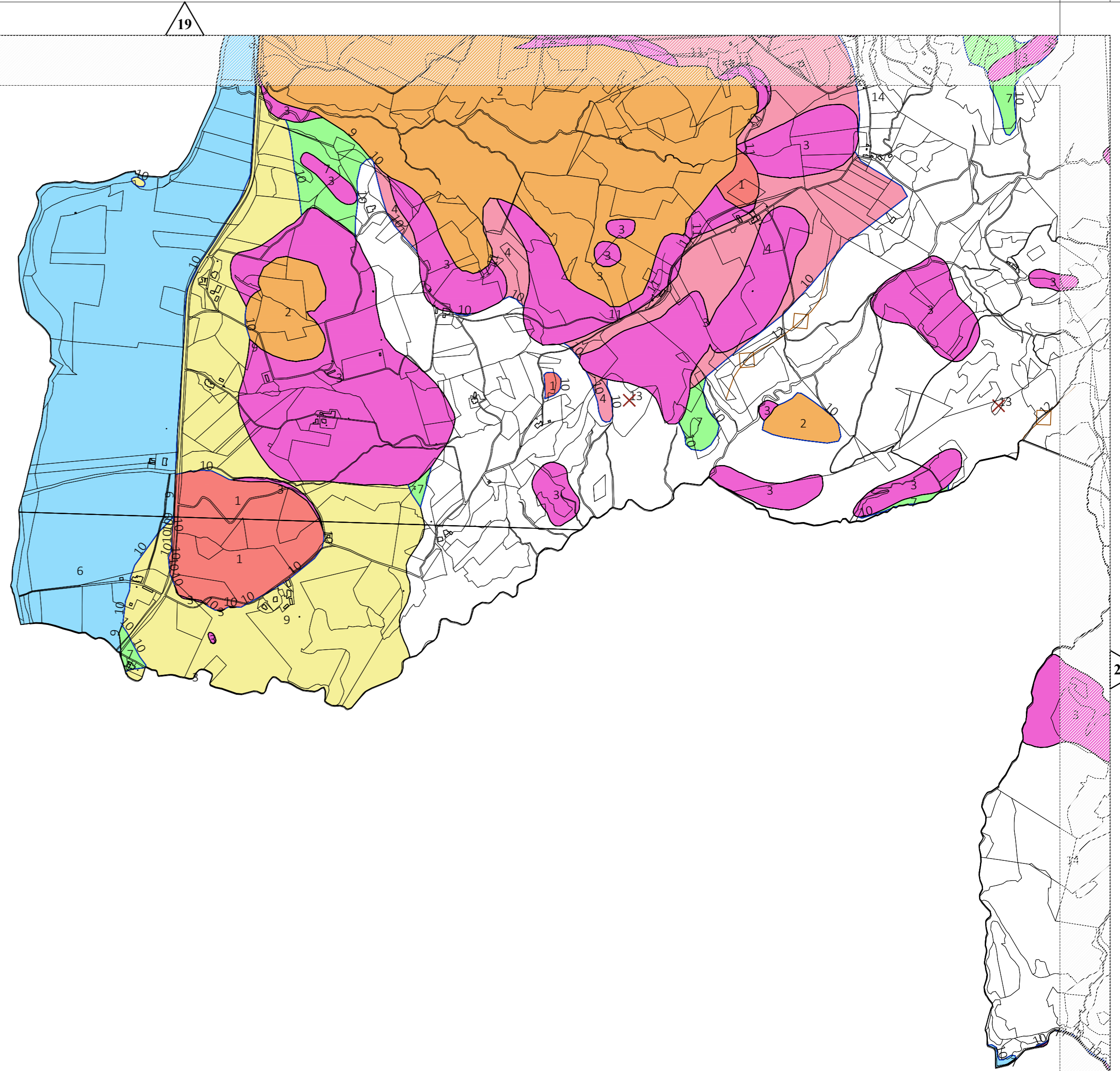




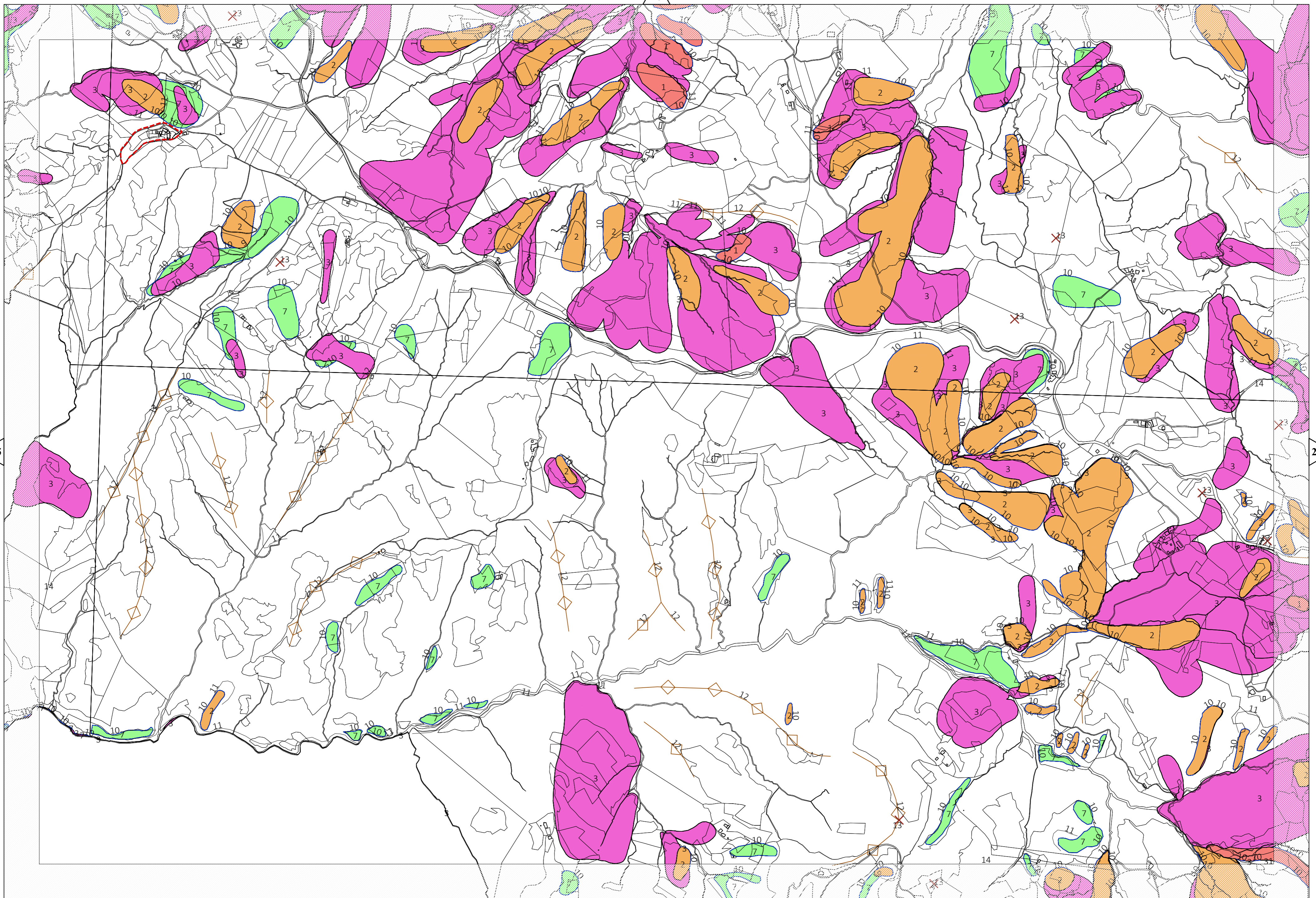




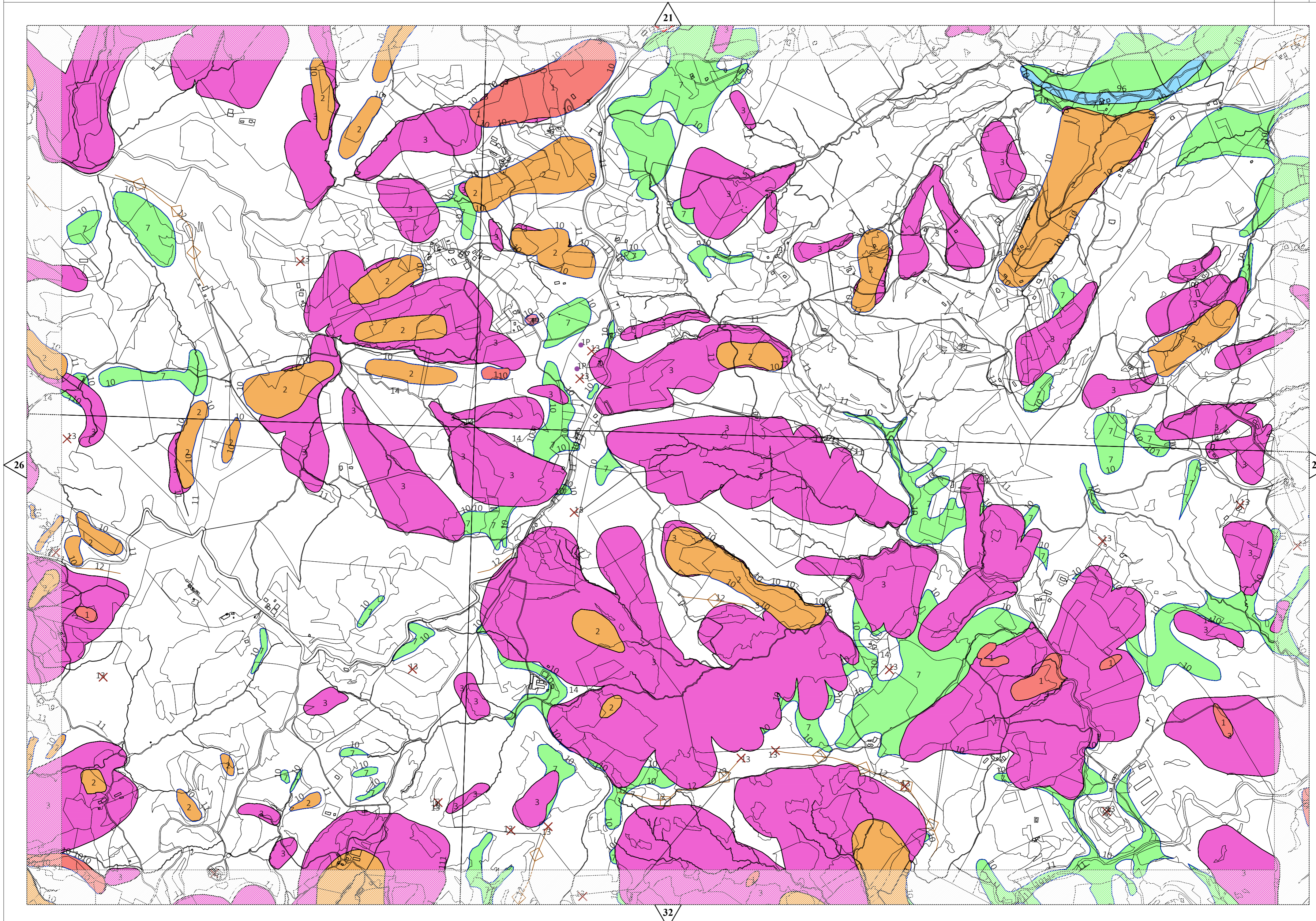




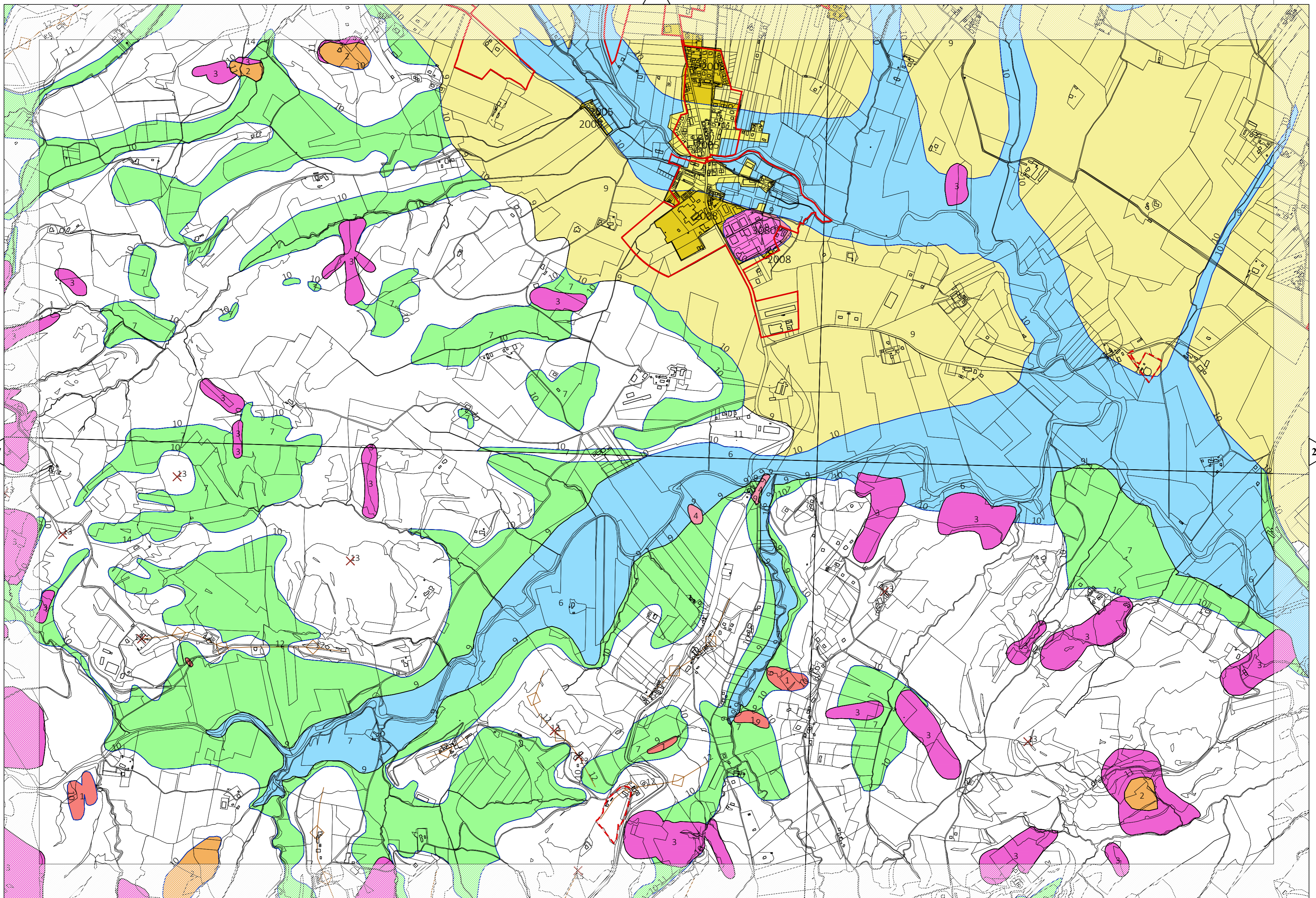




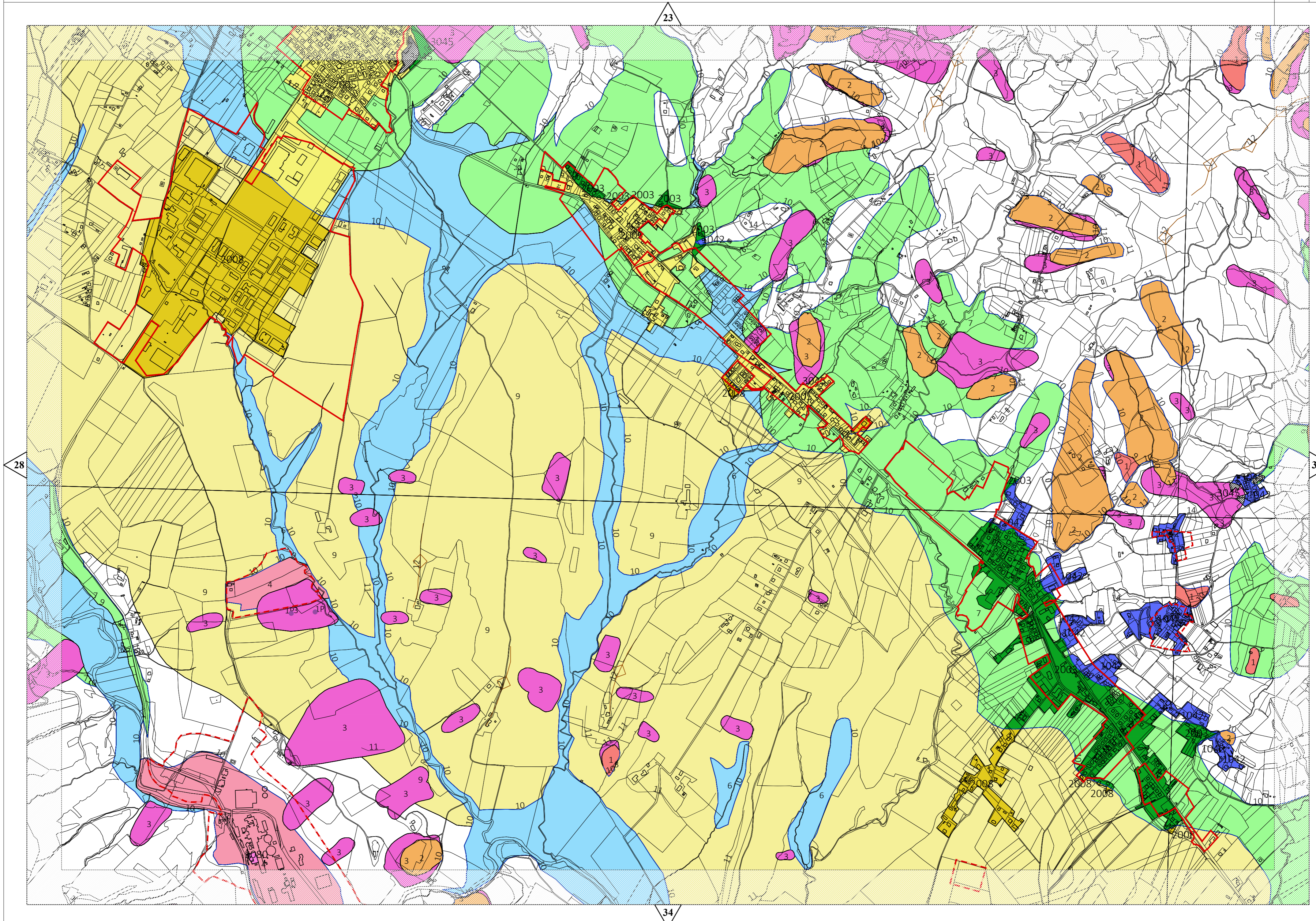




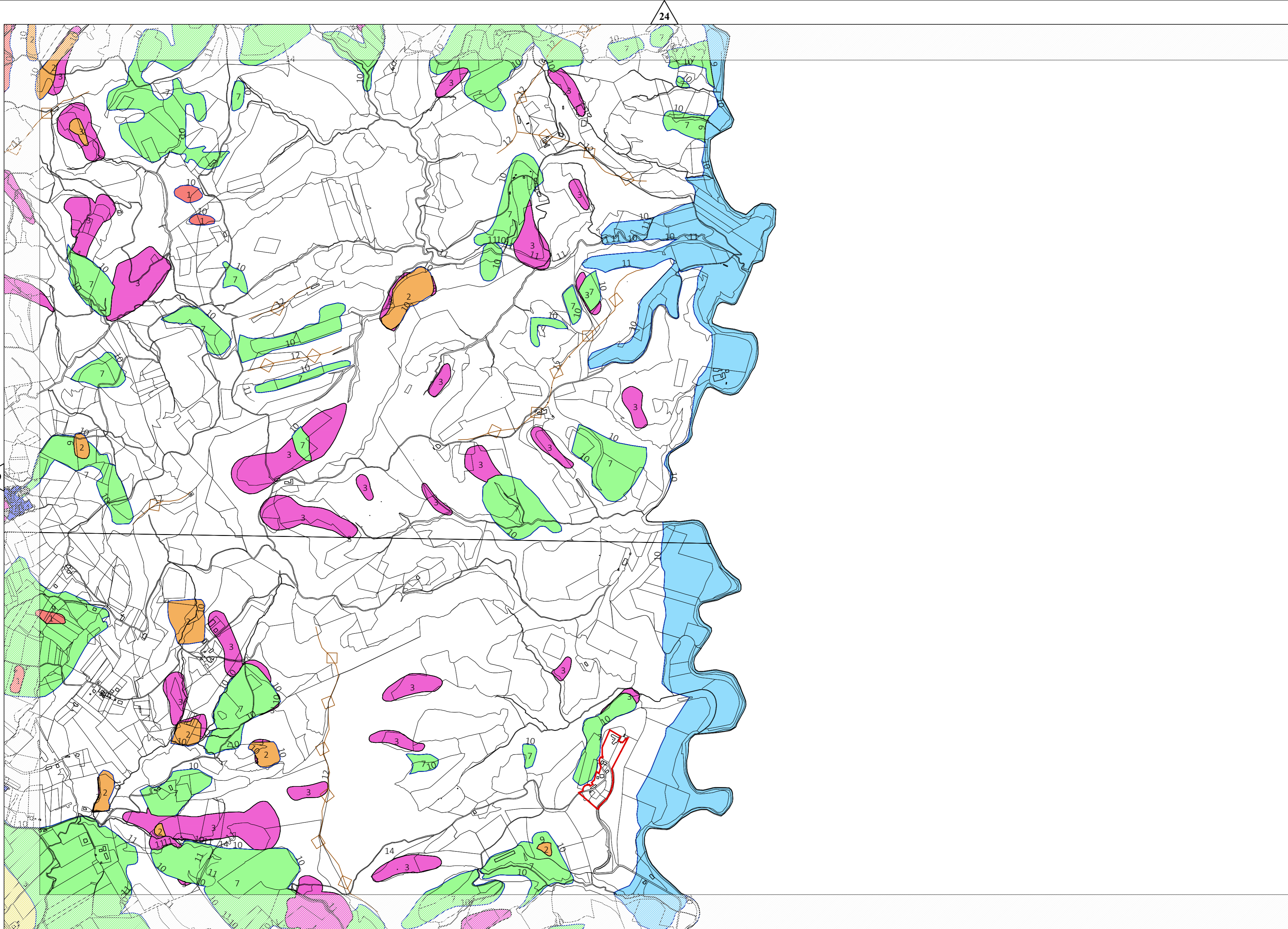




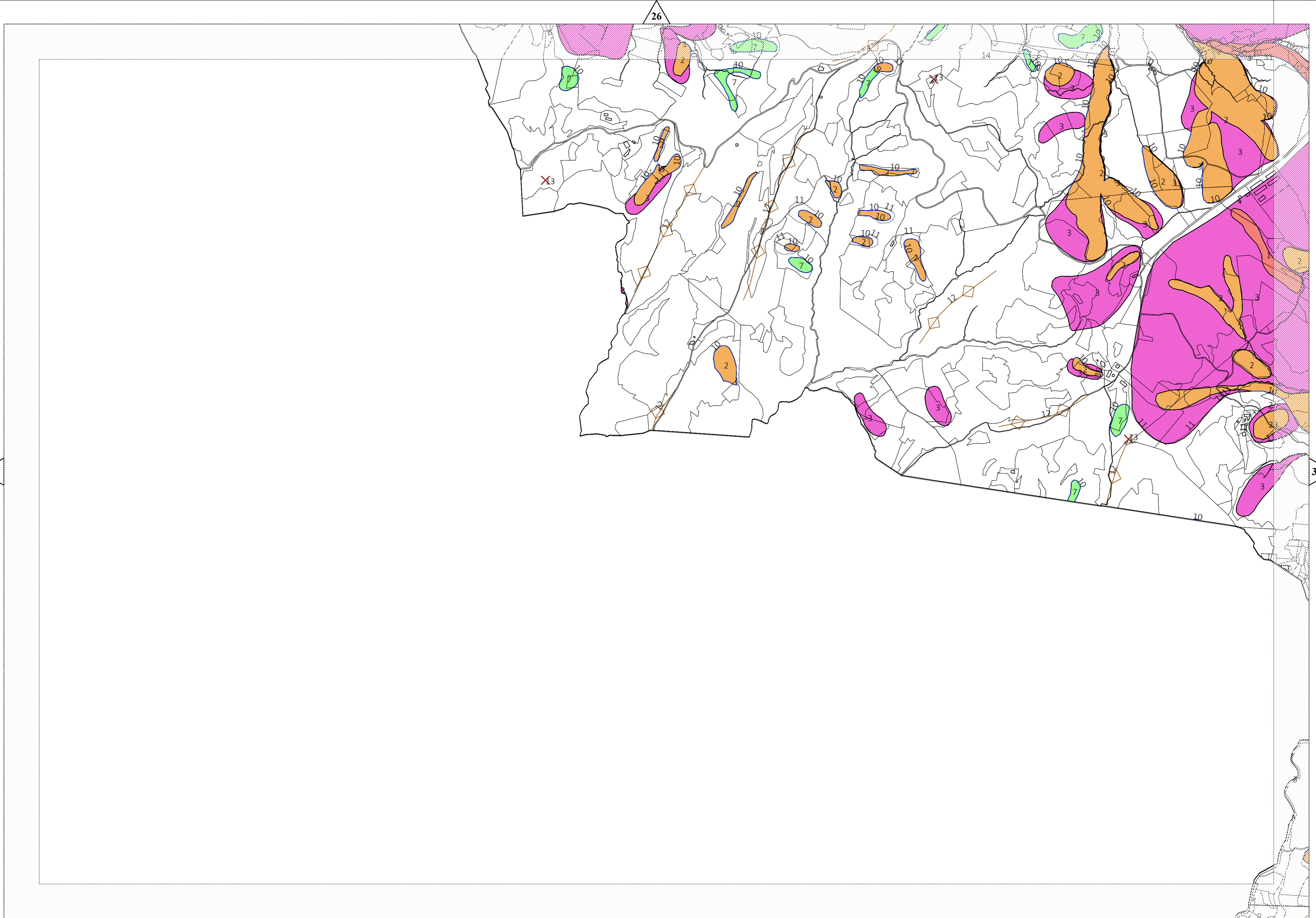




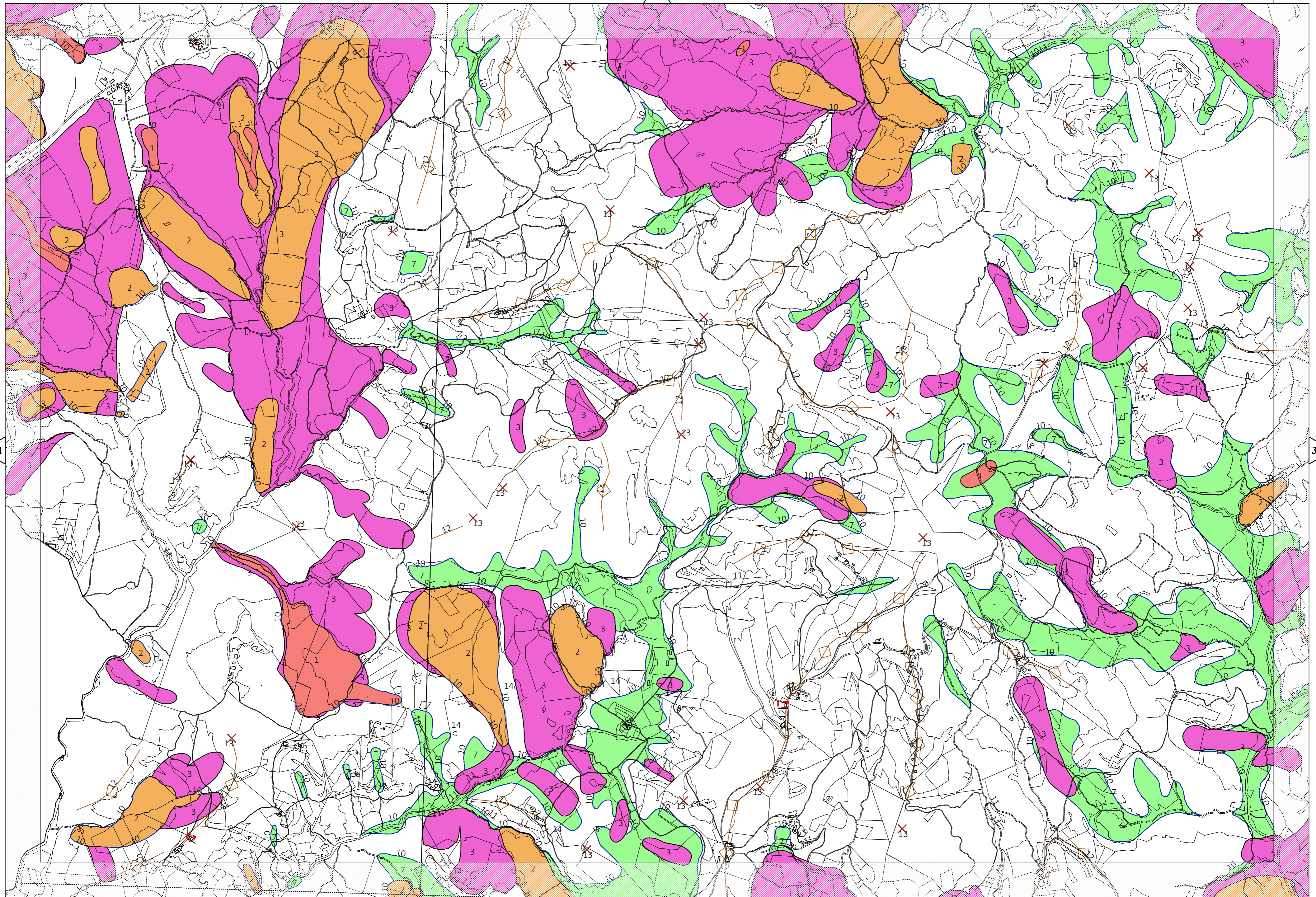




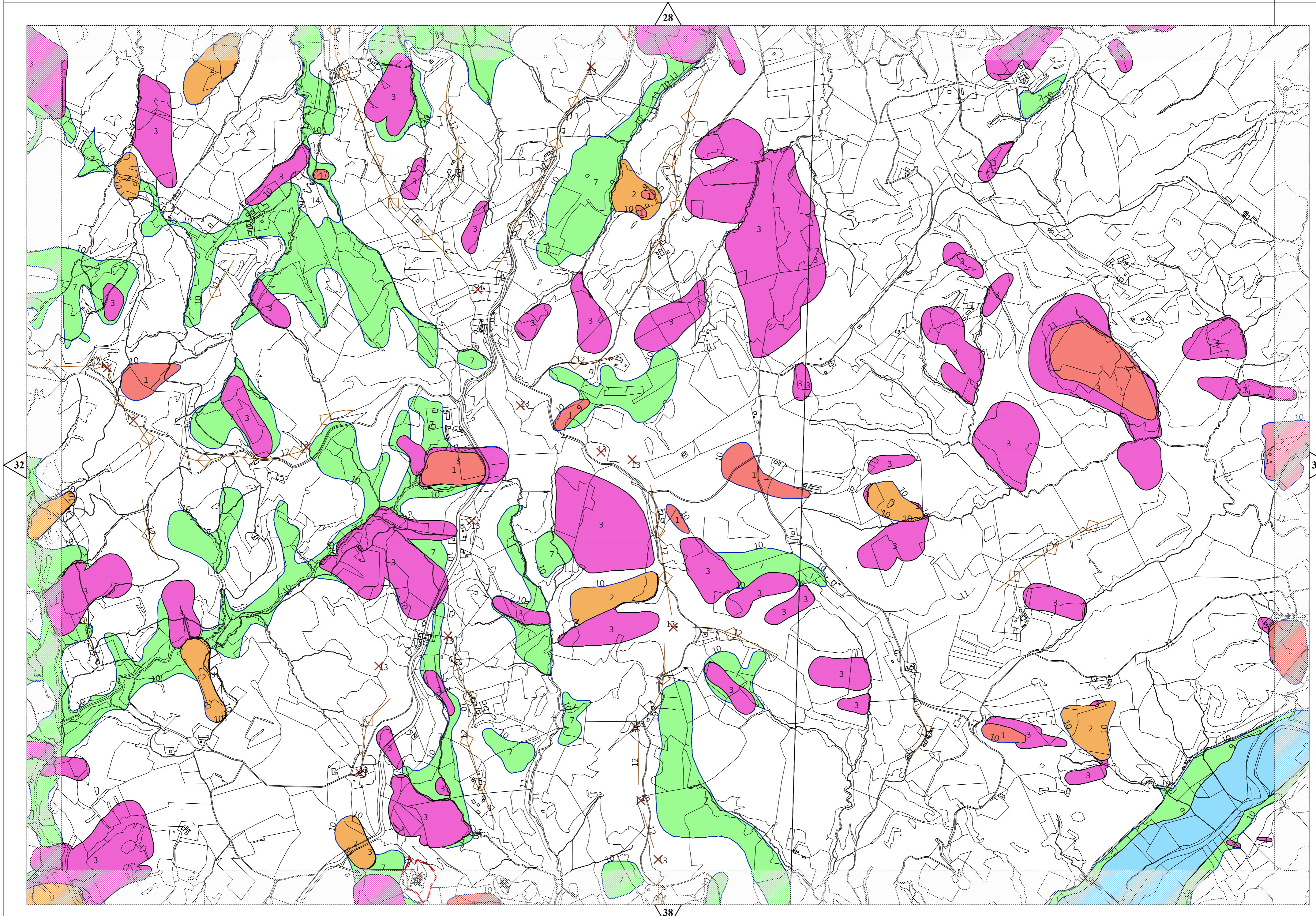




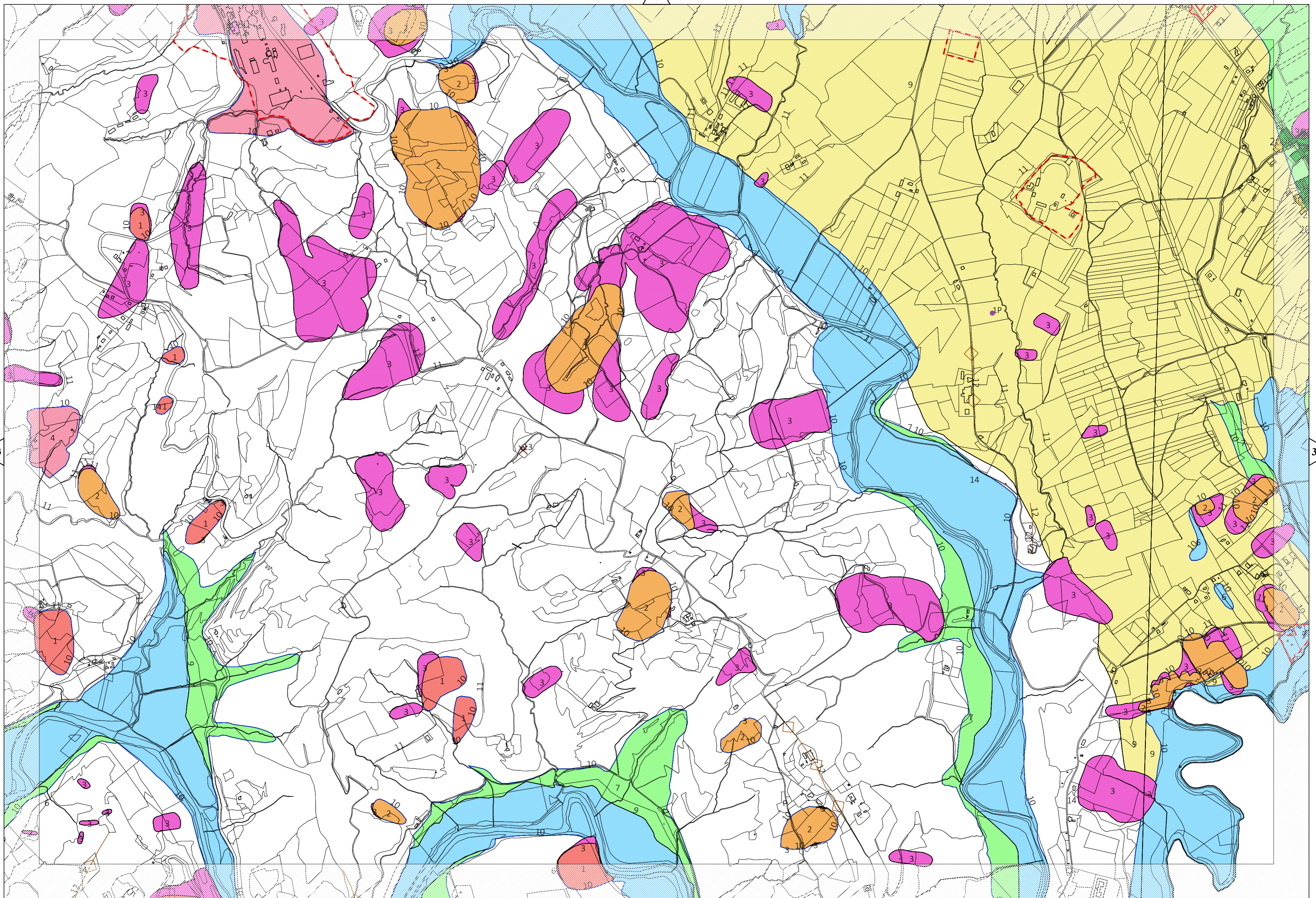




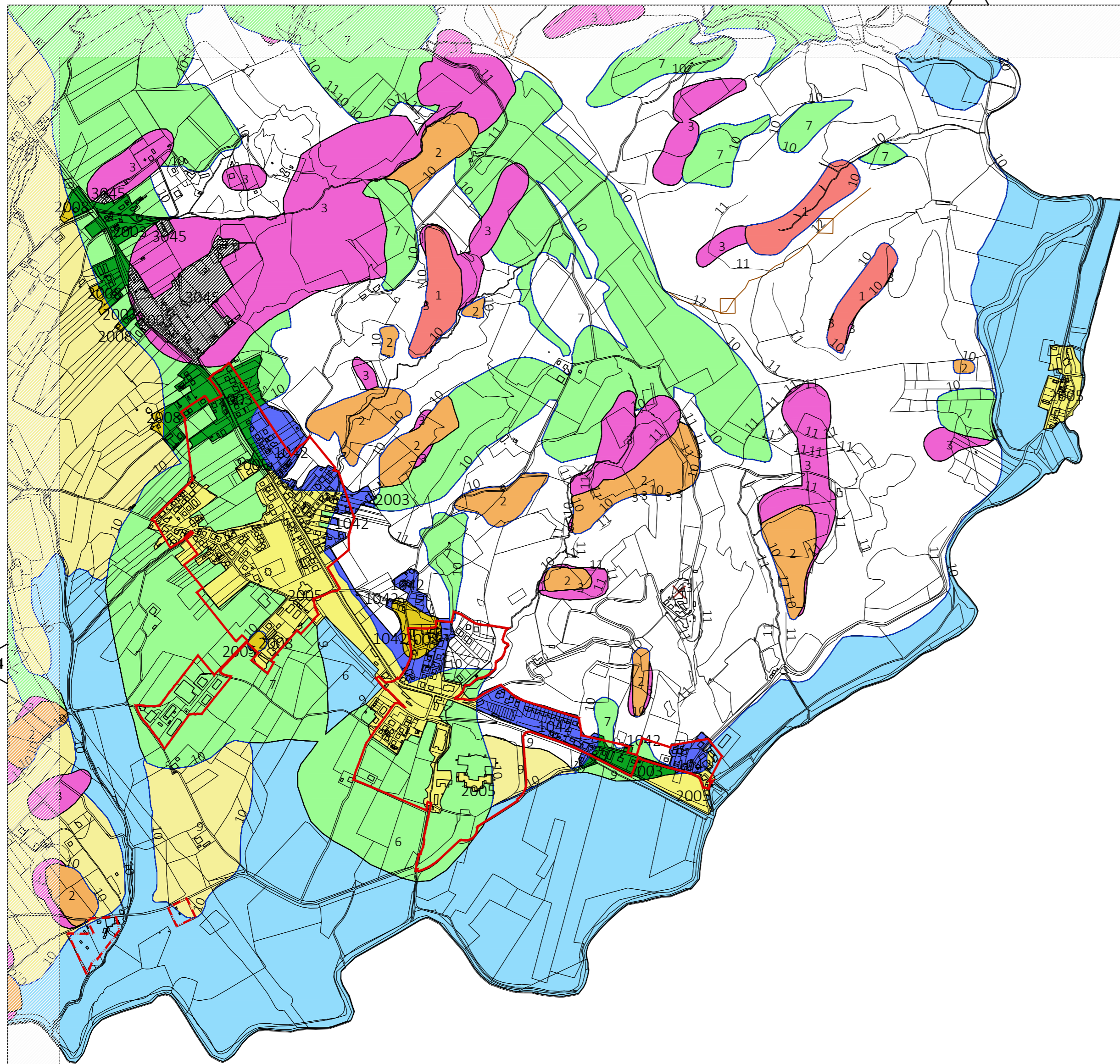






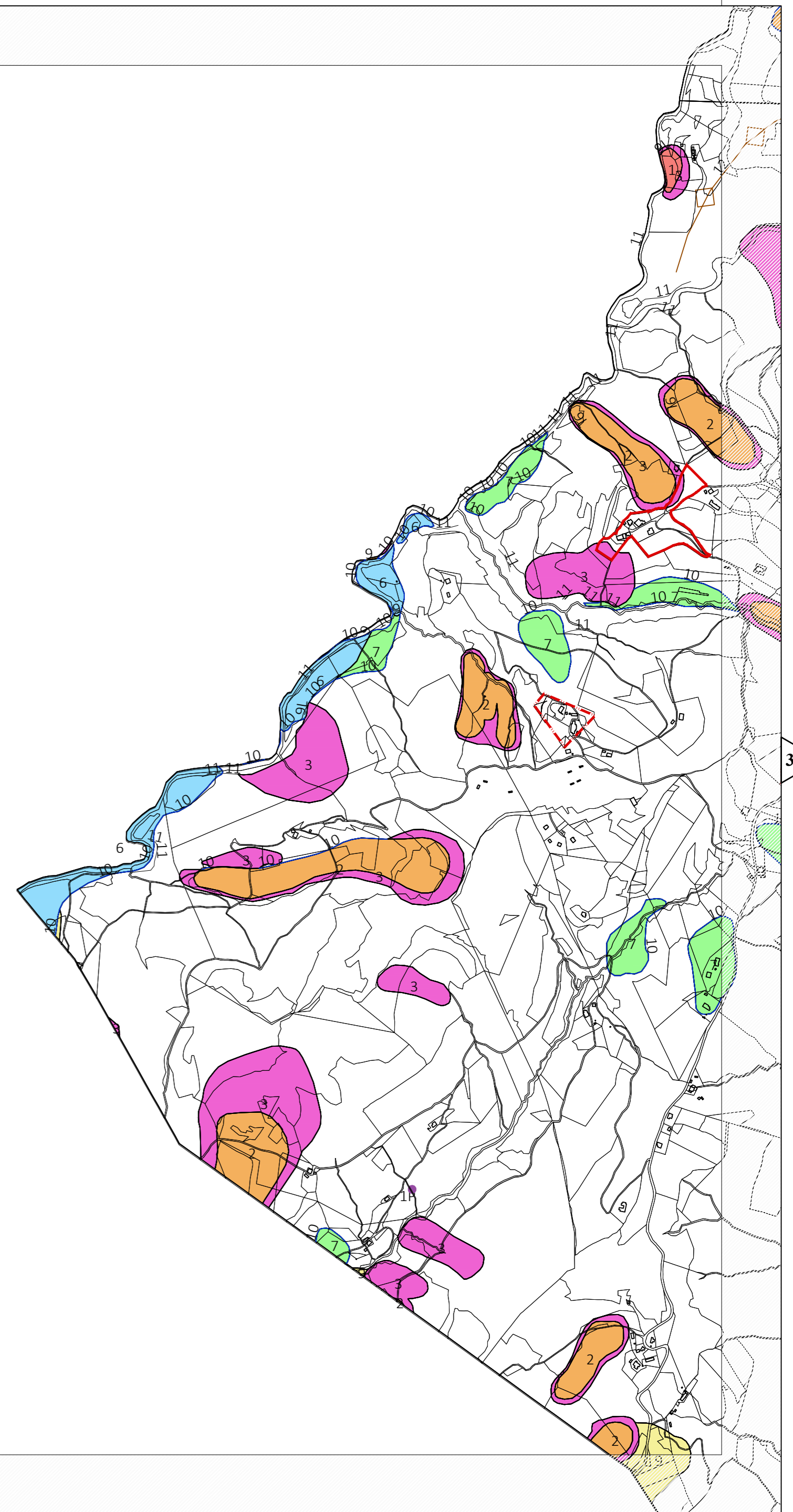








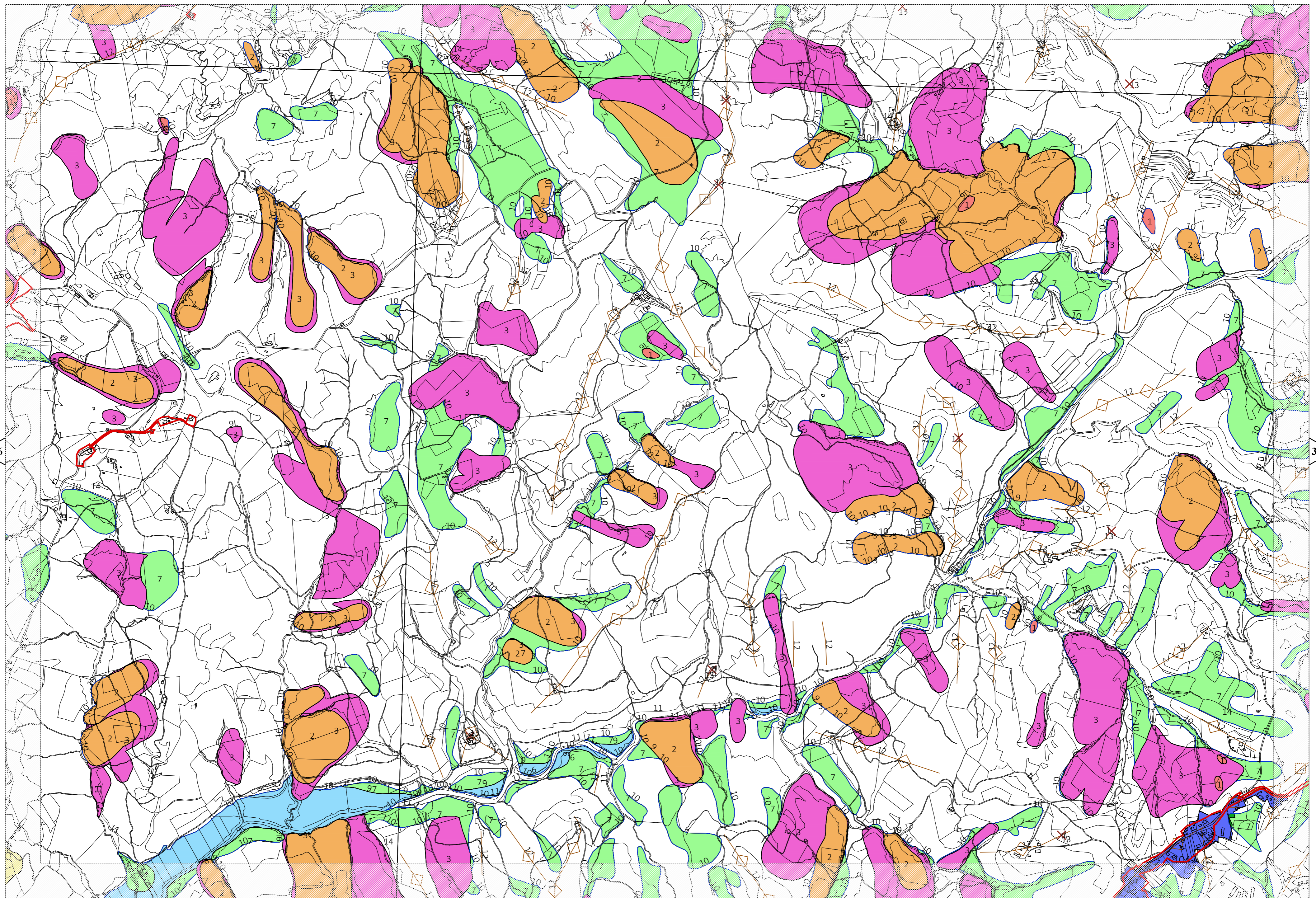
31



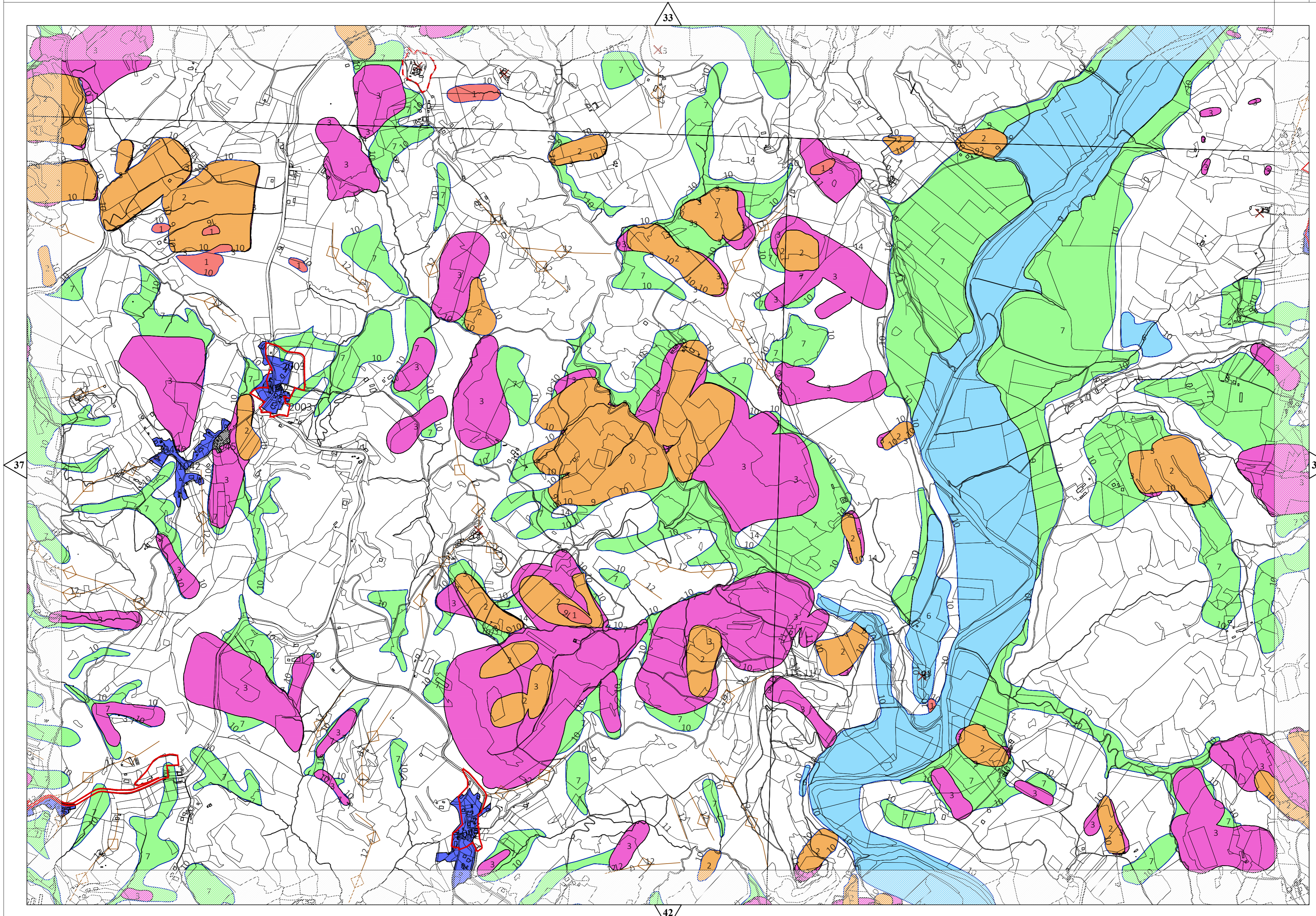
37

40

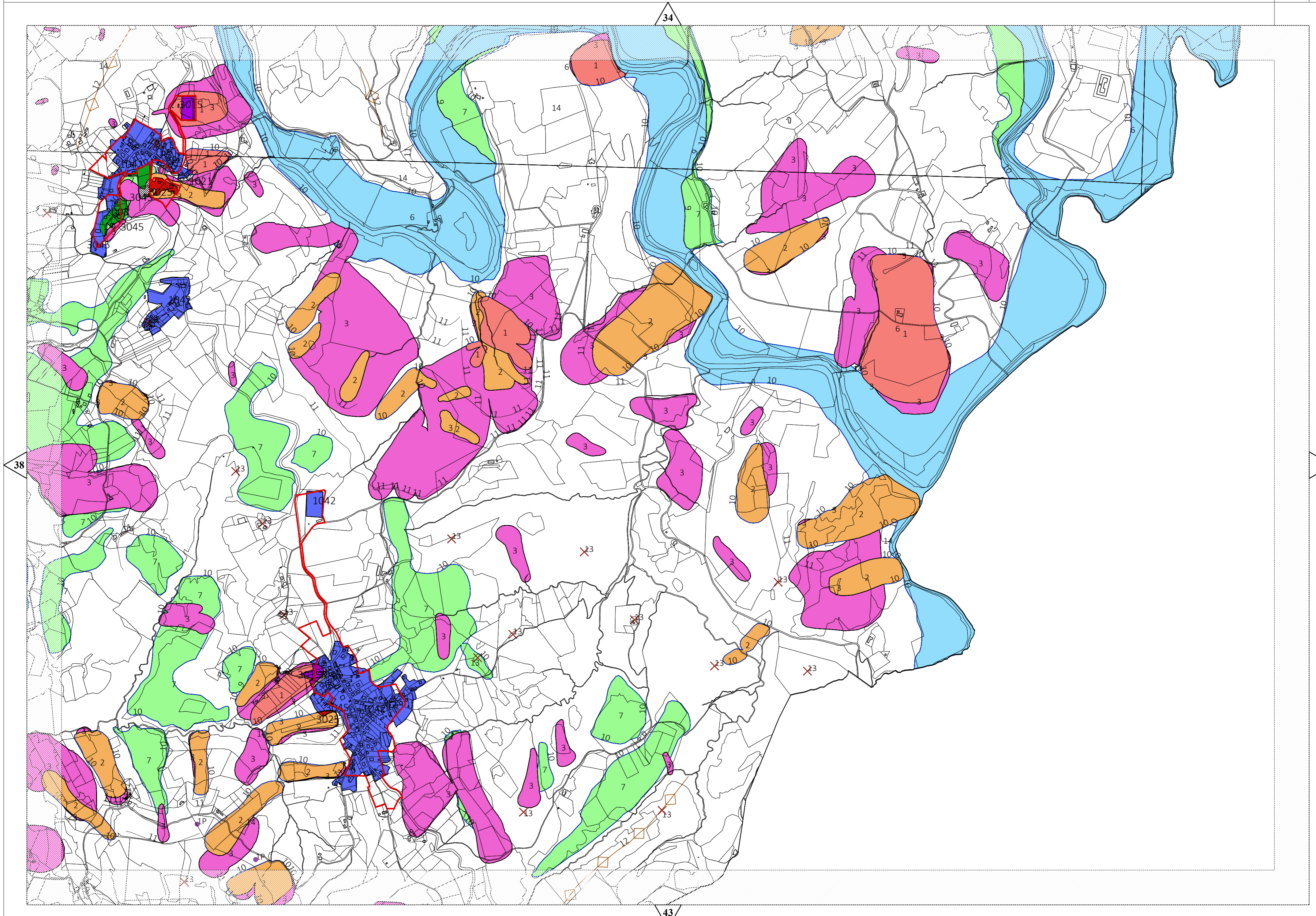






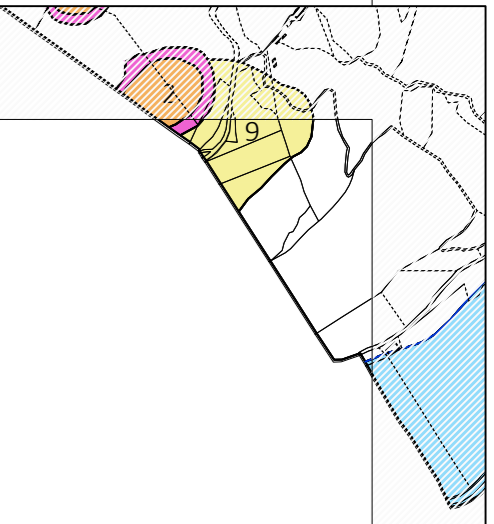








36

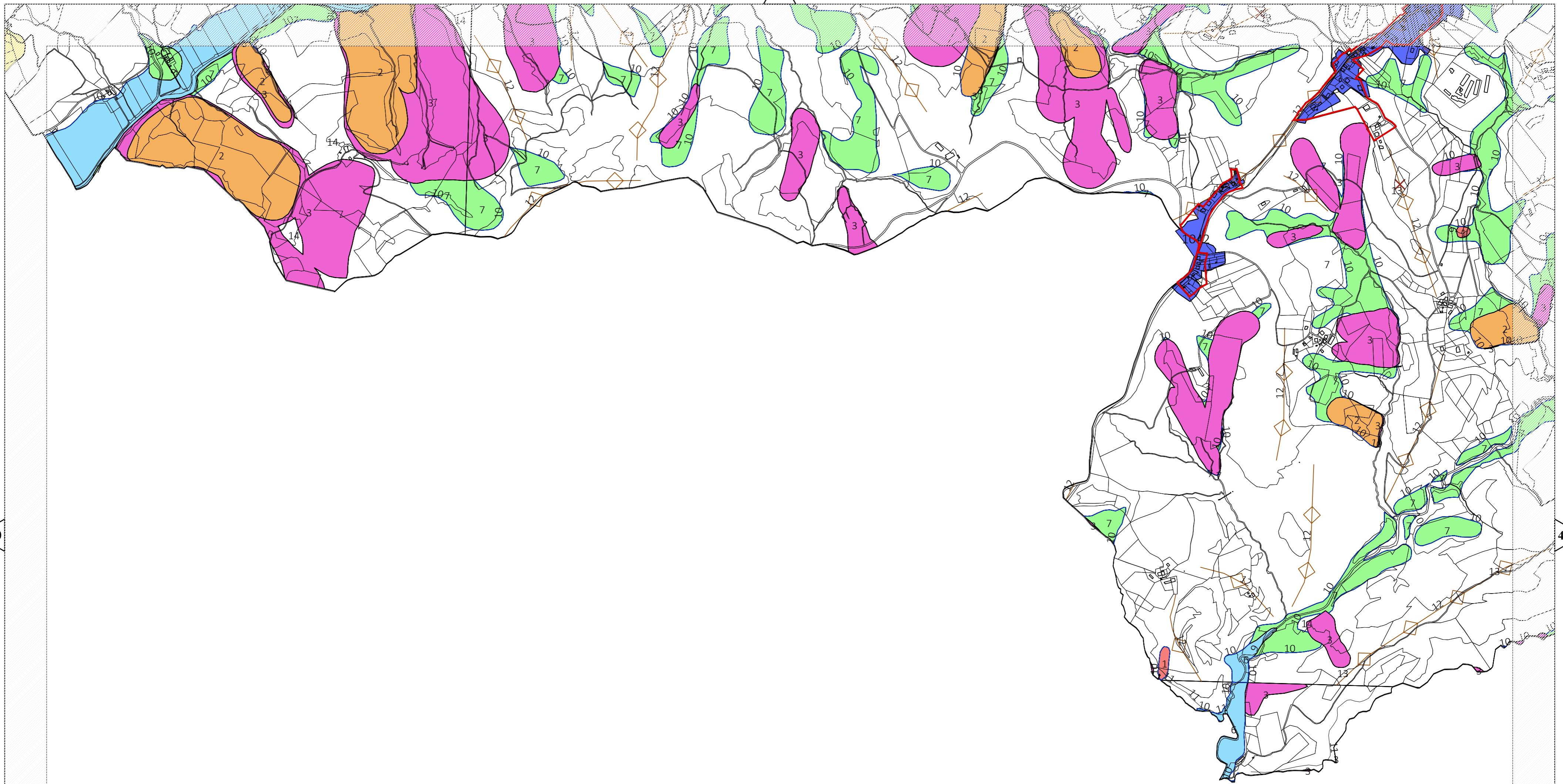


41

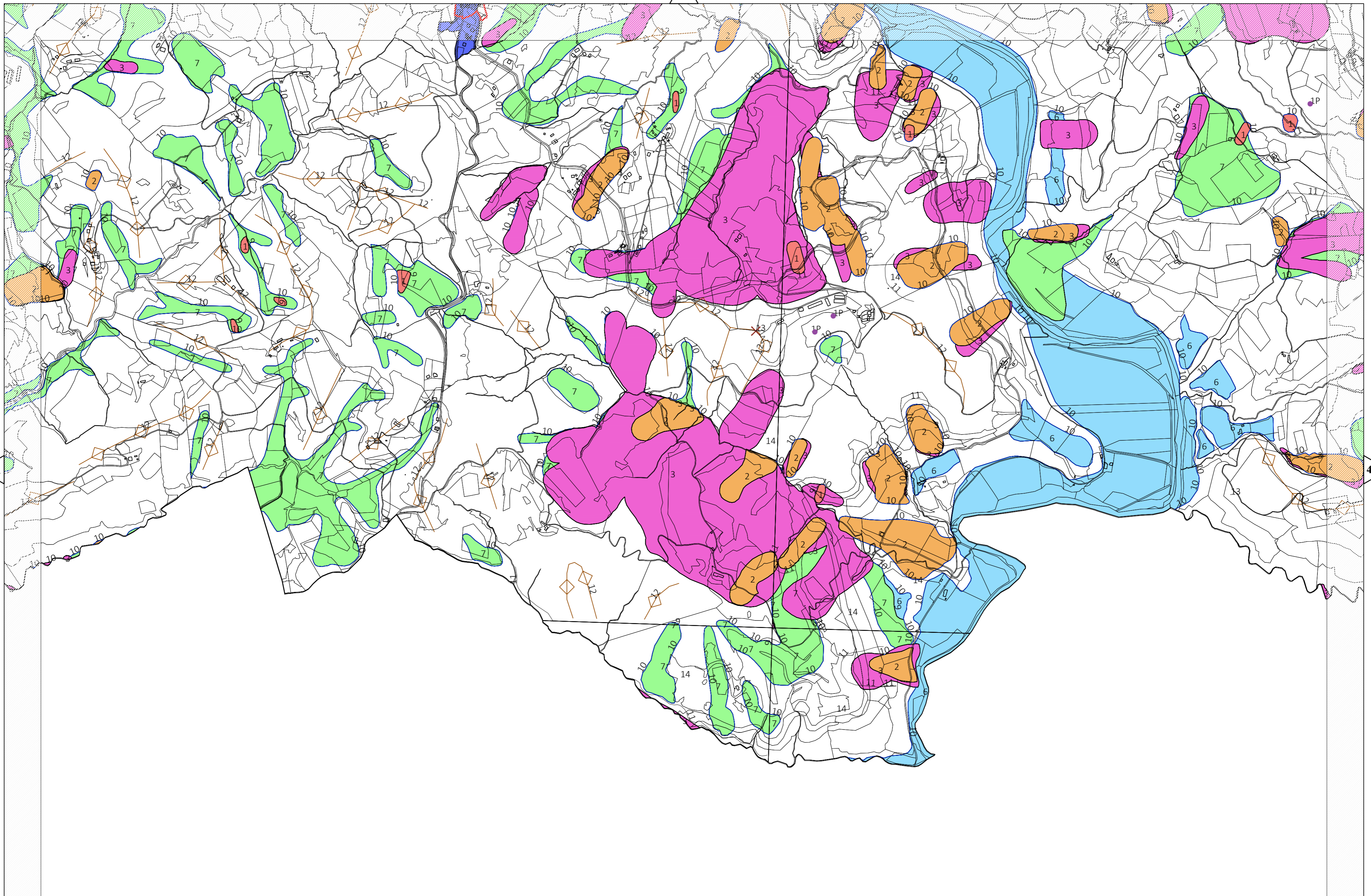
41

36

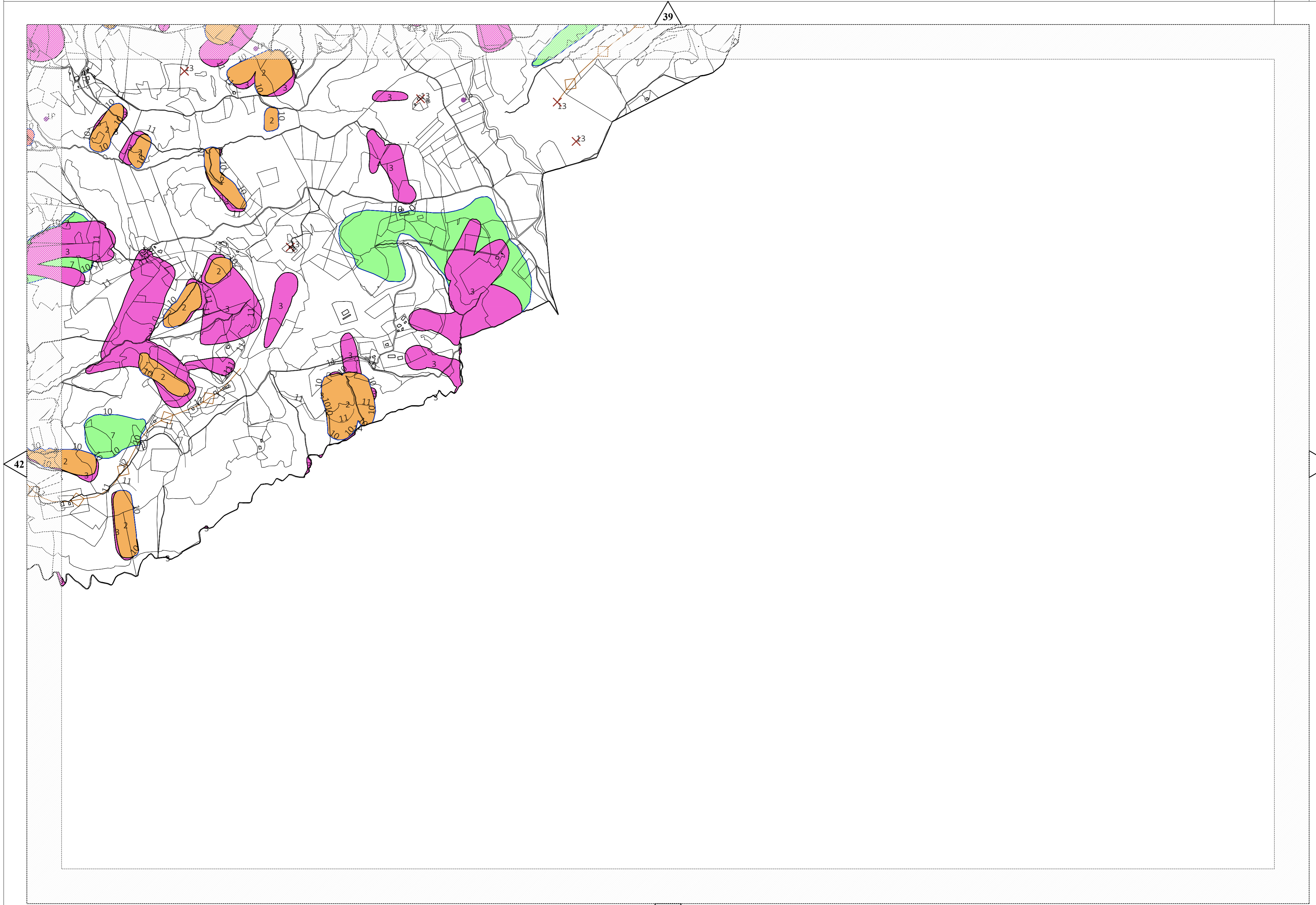

















CARTE PERICOLOSITA' SISMICA (Servizio Geologico Regione Umbria)

Legenda

Zone stabili (substrato stratificato/non stratificato)

- 1 Area caratterizzata da movimenti franosi attivi
- 2 Area caratterizzata da movimenti franosi quiescenti
- 3 Area potenzialmente franosa esposta a rischio di frana
- 4 Area con terreni di fondazione particolarmente scadenti (riporti poco addensati, terreni granulari fini con falda superficiale)
- 6 Area di fondovalle con depositi alluvionali
- 7 Area pedemontana di falda di detrito e cono di deiezione
- 9 Zona dei depositi delle unità sintemiche non diversamente classificate
- 10 Linea di contatto tra litotipi con caratteristiche fisico meccaniche molto diverse
- 11 Linea di ciglio H>10m (scarpata con parete subverticale, bordo di cava, nicchia di distacco, orlo di terrazzo fluviale, di natura antropica)
- 12 Linea di crinale molto affilato
- 13 Cocuzzolo
- 14 Aree stabili non suscettibili di amplificazioni locali
- P1 Piccola zona caratterizzata da movimenti franosi attivi

CARTE MOPS (REGIONE UMBRIA - COMUNE DI GUBBIO)

Legenda

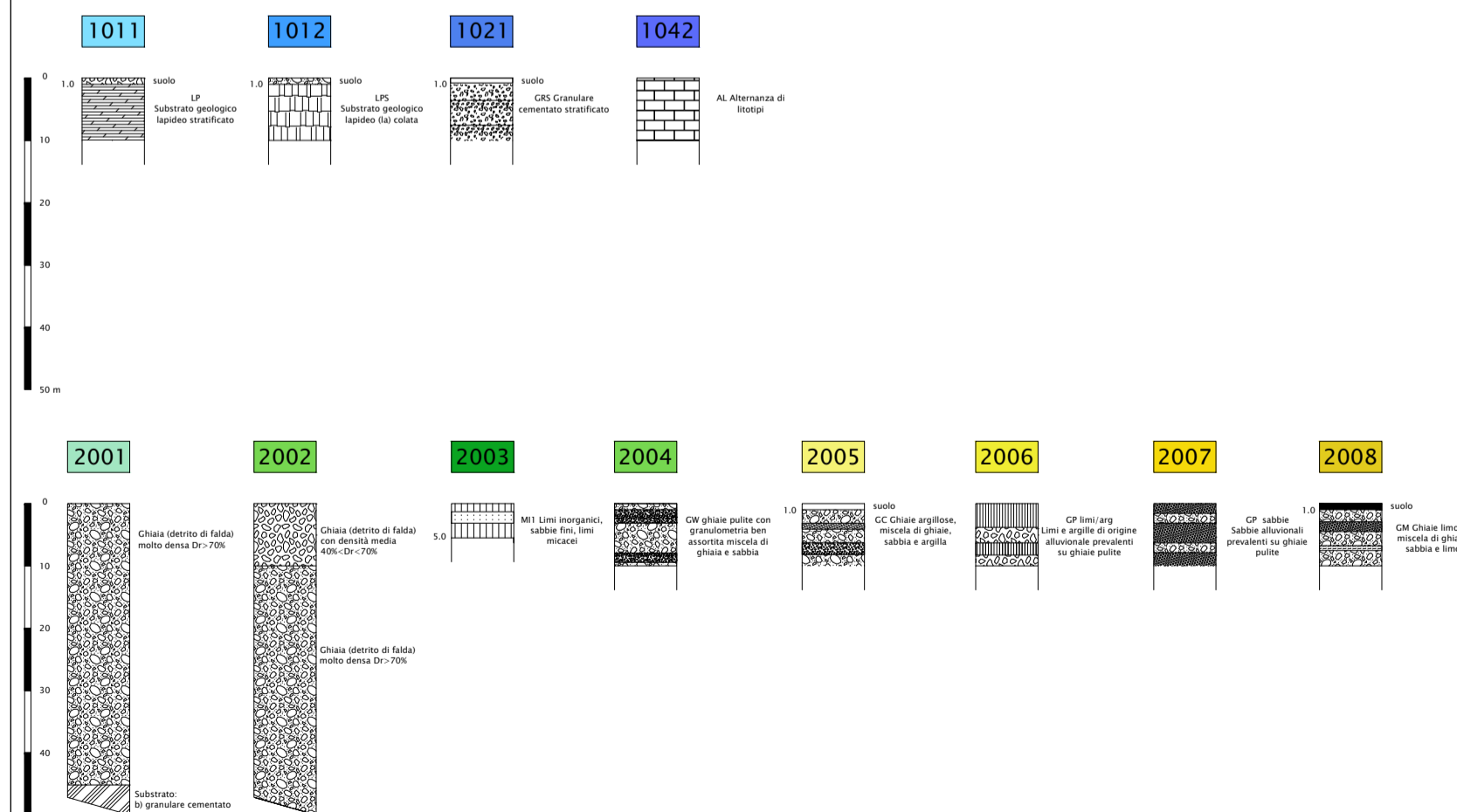
Zone stabili (substrato stratificato/non stratificato)

Zone stabili suscettibili di amplificazioni locali

Zone stabili suscettibili di instabilità

- |  |             |   |
|--|-------------|---|
| 1011 Lapideo stratificato                    | 2001 Zona 1 | 3080 Cedimenti differenziali  |
| 1012 Lapideo non stratificato                | 2002 Zona 2 | 3015 Zona di attenzione per instabilità di versante Attiva/non definita       |
| 1021 Granulare cementato stratificato        | 2003 Zona 3 | 3025 Zona di attenzione per instabilità di versante Quiescente/non definita   |
| 1042 Alternanze litologiche non stratificate | 2004 Zona 4 | 3045 Zona di attenzione per instabilità di versante Non definita/non definita |
|  | 2005 Zona 5 |   |
|  | 2006 Zona 6 |   |
|  | 2007 Zona 7 |   |
|  | 2008 Zona 8 |   |

Colonne stratigrafiche



- Macroaree urbane
- Macroaree degli ambiti monofunzionali
- Macroaree dei centri rurali
- Cava